


No. 4







Digitized by the Internet Archive  
in 2014

<https://archive.org/details/taprecords04spri>

3  
6  
1  
7  
5  
5  
7  
57  
0  
7  
08  
49  
42  
25  
9  
2  
05  
4  
43  
10  
94  
16  
53  
21  
11  
07  
86

71





La Salle Vol = 2 pg 402


Lafayette Place	1201
Lafayette	1249-1254
La Grand Avenue (Ex. 6)	172 - Vol 10-81
Laguna	1202
Laguna Honda Blvd	1347
Laidley (Ex. 6) 1556.1	305
Lake (Ex 1546)	149
Lake View	1281
Lake Merced Ranch	1210
Landers 1282 (Ex 6)	38
Lane	1275
Langton	1250
Lapidge	1276
Larch	1264 -1276
Larkin 1212 (Ex 6)	340
Laskie	1254
Latona	1572
Laura	1557
Laurel	1226
Laurel Alley <i>Now LANSING</i>	1277
Lausat	1255 1555
Lawrence <i>Vol 6 - Page 2316</i>	1320 - 1239
Lawrence Place	1494
Lawton 1561 (Ex 6)	348
<i>Latham Pl. - - - - 1323</i>	
Leavenworth 1227 (Ex 6)	286
Le Conte Ave (Ex 6)	53 - Vol #10
Ledyard	1209
Lee Ave	1567-1598
Leidesdorff	1238
Leland Avenue	1506 - Vol #10 - P-32
Lemartine	1320
Leo	1210
Leroy Pl	1239
Lessing	1211 Vol #10-115
Levant (Ex 6)	250
Lewis	1265
Lexington	1562-2214
Liberty	1255-1298
Lick Alley	1277
Liebig	1384-1551
Lily Ave	1258
Linares Ave	1384
Lincoln	1266
Lincoln Ave <i>West. District</i>	1566
Lincoln Pl	1588
Linden Ave	1260
Lippard Ave	1430-1440 - 1566
Lisbon 1283 (Ex 6)	178
Lizzie	1283
<i>Lilac - - - - 1320</i>	
Lloyd	1282
Lobos	1240 (Ex 6) 24
Locksley Ave	
Locust	1241 - Vol 9-313
Locust Ave	1259
Loehr (Ex 6)	166
Logan (ex 6)	173
Lombard 1267 (Ex 6)	258
Lombard Pl	1239
London 1593 (Ex 6)	150
Lopez	1302
Lott St	1242
Lotta	1577
Louisburg	1438-1559
Louisa Ave	1278
Louisiana	1280
Lowell (Ex 6)	145
Lower Terrace	1552
<i>Loyola " SEE PAGE 19 - Vol 7</i>	
Lucky	1225
Lucy 1595 (Ex 6)	190
Lundy Lane	1263
<i>Sanada Court 1387</i>	
Lyell (Ex 6)	146
Lynch	1275
Lyon 1244 (Ex 6)	227
Lysell Pl	1238
<i>Magellan Ave 1254</i>	
Magondray	1266 Vol 10-117
Madrid 1570 (Ex 6)	151
Magellan Ave	1511
Maiden Lane	1318
Main St	1284
Majestic Ave	1519 1565 Vol 10-97
Malvina Pl	
Manchester	1351
Mangels Ave 1580 (Ex 6)	285
Manitoba	1354-1470

<i>Mercury</i>	
Martha Ann	1223
Manning Pl	1355
Maple	1287
Maple Ct	1355
Marcela Ave	1319
Marcy Pl	1320
Margaret Ave	1286
Margaret Pl	1288
Margrave Pl	1210
Marion Pl	2426
Mariposa	1322-1599
Mariposa Ave <i>Dr. W. Martin</i>	1320
Market 1356 (Ex 6)	242
Mars	1550
Marsilly	1556
Marsston	1555 (Ex 6) 234
Martha Pl <i>Martian</i>	1288
Martin	1345
Mary	1323
Mary Lane	1566
Maryland	1439
Mason	1289-1266
Masonic Ave	1299-1565
Mateo	1385
Maynard	1588
<i>Merritt Museum</i>	
McAllister 1326 (Ex 6)	373
McCoppin	1568
McCormick Pl	1301
McDermott Pl	1302
McDougal Ct	1211
McInnon Ave (Ex 6)	269 - 2183
McLea Ct	1440
McMahons	2411
<i>Mercedo - 1236 Vol 5</i>	
Meacham Pl	1302
Meda Ave	1350-1353
Medau Pl	1565
<i>Melrose Ave</i>	
Mendell	1591-1595
<i>Merrill</i>	
<i>Meridian</i>	
Montezuma	1343
Montgomery	1306-1341
Montgomery Ave	1315 (Ex 6) 381
Montgomery Ct	1347
Montgomery Pl	1347
Monticello	1318-1508
Moore Pl	1225
Moraga	1560
Morango	1558
Morley Alley	1318
Morgan Alley	1108
Morrill Pl	1301
Morris	1324
Morris Pl	1319
Morse (Ex 6)	170
Morton	1348
Moscow 1594 (Ex 6)	346
Moss Ave <i>Vol 4 - 119</i>	1582
Moss	1344
Moulton Pl	1350
Moulton St	1350
Moultrie 1345 (Ex 6)	173
Mount Vernon	1583
<i>Mountain</i>	
<i>Mountain Spring Ave</i>	
Mullen Ave	1201
Munich 1596 (Ex 6)	337
<i>Munich</i>	
Myrtle	1568
<i>Mountain Spring Ave</i>	
Naglee Ave (Ex 6)	179
Napier	73
Napier Pl	1560
Naples	1578
Natick	1571
Natoma	1485-1497
Naylor	1494
<i>Nordhoff 1303</i>	
Nebraska	1551
Neptune	1596-1558
Nevada	1456-1496
Nevada Ave	1453-720 - Vol 10-366
New Blvd	1557
Newhall	2221
<i>Newman</i>	
New Montgomery	1451
Newell	1453
Newton	1497-1508
Ney 1590 (Ex 6)	251
Niagara Ave (Ex 6)	244
Niantic Ave	1543
19th Ave (so)	1569-1565

19th St. 1457 (Ex 6)	270
19th Ave 1554 (Ex 6)	60
9th St	1325
9th Ave 1454 (Ex 6)	281
9th Ave (SO)	356
<i>North End Lake Creek</i>	
Noble Alley	1594
Noe 1471 (Ex 6)	287
Nome Ave	1567
Norfolk	1479
Noriega	1563
North Ave	1480
North Point	1481
North Willard	1497
Norton	1455
Norton Pl	1455
Norwich (Ex 6)	183
Nottingham Pl	1194
Oak Pl	1557
Oak 1529 (Ex 6)	290
Oakdale Ave (Ex 6)	387
Oak Grove Ave	1508
Oakwood	1549-645
Ocean Ave	1542
Ocean Terrace	1225
Octavia 1499 (Ex 6)	359
O'Farrell 1512 (Ex 6)	272
<i>Ogden - 1547</i>	
Ohio	1605
Old Hickory	1542
Olive	1543
Olive Ct	1510
Oliver (Vol 1-28)	1494
Olmstead	1216
Oneida	1615
Onondago Ave	1553
Ord Ct	1211
Oregon	1511
Orizaba Ave	1307
Ortega 1568 (Ex 6)	385
<i>ORST (CLARA) - Vol 1</i>	
Otega (Ex 6)	39
Otego 1506 (Ex 6)	
Ottawa	
Oxford	

*Handwritten notes and scribbles on the right side of the page, including a large scribble and some illegible text.*







# Service Pipe Record.

DIRECTION OF TAP.



*Farmers St*  
*Lafayette Street*

Street

NAME	WATER NO.	STREET NO.	LOCATION.	CORPORATION STOP.		STOP COCK.		LEAD PIPE.		IRON PIPE.	
				No.	Size.	No.	Size.	Size.	Feet.	Size.	Feet.
<i>47352</i>	<i>50060</i>	<i>14-18</i>	<i>Aug 18/1900 (C)</i>	<i>1</i>	<i>1/2</i>	<i>1</i>	<i>1/2</i>	<i>1/2</i>	<i>4</i>		<i>38</i>
<i>47353</i>	<i>50061</i>	<i>6-8</i>	<i>Aug 18/1900 (C)</i>	<i>1</i>	<i>1/2</i>	<i>1</i>	<i>1/2</i>	<i>1/2</i>	<i>12</i>		<i>48</i>
<i>47354</i>	<i>50062</i>	<i>10-12</i>	<i>Aug 18/1900 (C)</i>	<i>1</i>	<i>1/2</i>	<i>1</i>	<i>1/2</i>	<i>1/2</i>	<i>4</i>		<i>38</i>
<i>47355</i>	<i>50063</i>	<i>9-12</i>	<i>Aug 18/1900 (C)</i>	<i>1</i>	<i>1/2</i>	<i>1</i>	<i>1/2</i>	<i>1/2</i>	<i>12</i>		<i>48</i>
<i>47356</i>	<i>50064</i>	<i>12</i>	<i>Aug 18/1900 (C)</i>	<i>1</i>	<i>1/2</i>	<i>1</i>	<i>1/2</i>	<i>1/2</i>	<i>4</i>		<i>38</i>
<i>47357</i>	<i>50065</i>	<i>11-13</i>	<i>Aug 18/1900 (C)</i>	<i>1</i>	<i>1/2</i>	<i>1</i>	<i>1/2</i>	<i>1/2</i>	<i>12</i>		<i>48</i>
<i>47358</i>	<i>50066</i>	<i>14</i>	<i>Aug 18/1900 (C)</i>	<i>1</i>	<i>1/2</i>	<i>1</i>	<i>1/2</i>	<i>1/2</i>	<i>4</i>		<i>38</i>
<i>47359</i>	<i>50067</i>	<i>16</i>	<i>Aug 18/1900 (C)</i>	<i>1</i>	<i>1/2</i>	<i>1</i>	<i>1/2</i>	<i>1/2</i>	<i>4</i>		<i>38</i>
<i>47360</i>	<i>50068</i>	<i>17</i>	<i>Aug 18/1900 (C)</i>	<i>1</i>	<i>1/2</i>	<i>1</i>	<i>1/2</i>	<i>1/2</i>	<i>12</i>		<i>48</i>
<i>47361</i>	<i>50069</i>	<i>18</i>	<i>Aug 18/1900 (C)</i>	<i>1</i>	<i>1/2</i>	<i>1</i>	<i>1/2</i>	<i>1/2</i>	<i>4</i>		<i>38</i>
<i>47362</i>	<i>50070</i>	<i>23</i>	<i>Aug 18/1900 (C)</i>	<i>1</i>	<i>1/2</i>	<i>1</i>	<i>1/2</i>	<i>1/2</i>	<i>12</i>		<i>48</i>
<i>47363</i>	<i>50071</i>	<i>20-12</i>	<i>Aug 18/1900 (C)</i>			<i>2</i>	<i>1/2</i>	<i>1/2</i>	<i>4</i>		<i>38</i>
<i>47364</i>	<i>50072</i>	<i>19-21</i>	<i>Aug 18/1900 (C)</i>	<i>1</i>	<i>1/2</i>	<i>1</i>	<i>1/2</i>	<i>1/2</i>	<i>12</i>		<i>48</i>
<i>47365</i>	<i>50073</i>	<i>22-6</i>	<i>Aug 18/1900 (C)</i>			<i>2</i>	<i>1/2</i>	<i>1/2</i>	<i>4</i>	<i>1/2</i>	<i>21</i>
<i>47366</i>	<i>50074</i>	<i>22</i>	<i>Aug 18/1900 (C)</i>								
<i>Supplying 3" Main on Lafayette Place</i>				<i>1</i>	<i>3/4</i>			<i>3/4</i>	<i>3</i>	<i>1</i>	<i>66</i>

*Mullen Ave*

<i>June 12/21</i>	<i>Agnes Meelus</i>	<i>6743</i>	<i>S/S 155 E Alabama</i>	<i>3/4 Service</i>	<i>June 26/20</i>	<i>59</i>
<i>Feb 2/25</i>	<i>Medus Ben</i>	<i>100651</i>	<i>S/S 105 E Alabama</i>	<i>3/4 "</i>	<i>Jan 16/21</i>	<i>111</i>
<i>Aug 2/25</i>	<i>Plan Stoff</i>	<i>103707</i>	<i>N/S 25 W Peralla or</i>	<i>2 1/4 "</i>	<i>Aug 19/21</i>	<i>47</i>
<i>Sept 4/21</i>	<i>Dolores Parsly G</i>	<i>104270</i>	<i>S/S 50 W Peralla</i>	<i>3 1/4 "</i>	<i>Sept 4/21</i>	<i>411</i>

*MVP*

<i>Retap 3/15/20</i>	<i>S.S. 80. E. Alabama</i>	<i>3/4 Service</i>	<i>278</i>
<i>Retap 3/15/20</i>	<i>N.S. 50. W. Peralla</i>	<i>3/4 Service</i>	<i>185</i>
<i>Retap 3/15/20</i>	<i>N.S. 150 E. of Alabama</i>	<i>3/4 "</i>	<i>278</i>
<i>Retap 3/15/20</i>	<i>N/S- 105 E. Alabama</i>	<i>3/4 Service</i>	<i>185</i>
<i>Retap 3/15/20</i>	<i>" 180 E. Alabama</i>	<i>3/4 "</i>	<i>278</i>
<i>Retap 3/15/20</i>	<i>" 155 " Retap 3/15/20</i>	<i>3/4 "</i>	<i>19756</i>
<i>Retap 3/15/20</i>	<i>" 502 Retap 3/15/20</i>	<i>3/4 Service</i>	<i>14194</i>
<i>Retap Aug 1/17</i>	<i>" "</i>	<i>3/4 "</i>	<i>19756</i>
<i>Retap 3/15/20</i>	<i>" "</i>	<i>3/4 "</i>	<i>278</i>
<i>Retap 3/15/20</i>	<i>" "</i>	<i>3/4 "</i>	<i>278</i>
<i>Retap 3/15/20</i>	<i>" "</i>	<i>3/4 "</i>	<i>278</i>
<i>Retap 3/15/20</i>	<i>" "</i>	<i>3/4 "</i>	<i>278</i>

*Charlie Cornell*

*90150 69*  
*To Vol 8-292*

*Jan 9/23 5022*

# Service Pipe Record.

DIRECTION OF TAP.

7	W		line	St	On N line of Lot	77		Green
7	W		line	St	On E line of Lot	65		Green
7	W		line	St	5 N of S line	103		Green
7	W		line	St	4 S of N line	103		Green
7	W		line	St	1 S of N line of Lot	117		Green
7	W		line	St	14 S of N line	136		Green
7	W		line	St	13 N of S line	131		Green
7	W		line	St	14 S of N line	132		Green
7	W		line	St	5 S of N of N line (Lot)	156		Green
7	W		line	St	3 S of N line	102		Green
7	W		line	St	4 S of N line	99		Green
6	W		line	St	8 N of S line	91		Green
7	W		line	St	On line of #19 Lafayette Bl.	94		Green
6	W		line	St	3 N of S line lot	76		Green
7	W		line	St	13 E of W line St	On N		Green
6	W		line	St	3 N of S line lot #20	75		Green

16<sup>15</sup> S. W line St  
 15<sup>15</sup> W  
 12<sup>15</sup> W  
 13<sup>15</sup> W

4 W S line St  
 2 W  
 4 W  
 4 W

181  
 174 Alabama  
 128'6"  
 127' Alabama  
 46'10"  
 47 W Pawlton  
 64'8"  
 21 W Pawlton

21<sup>15</sup> E St line St Alabama  
 15<sup>15</sup> E W line St  
 17<sup>15</sup> W line St  
 20 E of W line of Alabama  
 15<sup>15</sup> W Mullens  
 18<sup>15</sup> S W St  
 19<sup>15</sup> S W  
 15<sup>15</sup> S W  
 17<sup>15</sup> S W  
 15<sup>15</sup> S W  
 17<sup>15</sup> S W  
 15<sup>15</sup> S W  
 17<sup>15</sup> S W  
 15<sup>15</sup> S W  
 17<sup>15</sup> S W  
 15<sup>15</sup> S W

14<sup>15</sup> S W  
 16 S W line Mullens  
 11 NE line best  
 12 NE  
 17<sup>15</sup> S W

141 100 E. Alaba  
 16 W of S. line  
 118'63 W of  
 100 S W line  
 133'7" 135 E Alaba  
 119'6" 119 S  
 185'4" 24 E Alaba  
 172 W W - Pawlton  
 168 W W - Pawlton  
 272  
 100'6"  
 77"  
 347 89'3" N Pawlton  
 393 11/12 N W Pawlton  
 286 142'7" N Pawlton  
 246 Alaba  
 163'3" N Pawlton  
 104'5" E E Alaba  
 103 do

# Laguna

# Street

NAME	WATER NO.	STREET NO.	LOCATION.	CORPORATION STOP.		STOP COCK.		LEAD PIPE.		IRON PIPE.	
				No.	Size.	No.	Size.	Size.	Feet.	Size.	Feet.
	47365	100	Water meter used for above								
	47371	110	Dec 11 1 1/2 1 1/2 1 1/2								
	47372	110									
	47373	207									
	47374	312-14									
	47375	312-14									
	47376	316-18	Retap 5/13/27	1/2	service						
	47377	316-18									
	47378	406-12									
	47379	406-12									
	47380	406-12									
	47381	406-12									
	47382	406-12									
	47383	406-12									
	47384	406-12									
	47385	406-12									
	47386	406-12									
	47387	406-12									
	47388	406-12									
	47389	406-12									
	47390	406-12									
	47391	406-12									
	47392	406-12									
	47393	406-12									
	47394	406-12									
	47395	406-12									
	47396	406-12									
	47397	406-12									
	47398	406-12									
	47399	406-12									
	47400	406-12									
	47401	406-12									
	47402	406-12									
	47403	406-12									
	47404	406-12									
	47405	406-12									
	47406	406-12									
	47407	406-12									
	47408	406-12									
	47409	406-12									
	47410	406-12									
	47411	406-12									
	47412	406-12									
	47413	406-12									
	47414	406-12									
	47415	406-12									
	47416	406-12									
	47417	406-12									
	47418	406-12									
	47419	406-12									
	47420	406-12									
	47421	406-12									
	47422	406-12									
	47423	406-12									
	47424	406-12									
	47425	406-12									
	47426	406-12									
	47427	406-12									
	47428	406-12									
	47429	406-12									

Water meter used for above on Laguna Dec 11 1 1/2 1 1/2 1 1/2

Retap 5/13/27 1/2 service R6290

Water meter used for above on Laguna Dec 11 1 1/2 1 1/2 1 1/2

1 1/2 1 3/4 5/8 38

Retap 12/19/25

Feb 4-02 (6)

5/8 38

9 00

# Service Pipe Record.

## DIRECTION OF TAP.

Year	Direction of Tap	Location	Notes	Measurement	Remarks
24	W	Haight		103	Laguna
23	W	Haight	10 S of N line Lot 15 S of W line Lot	134	Haight Laguna
20	W	Sh		75	Page
21	W	Oak		14	Laguna
20	W			70	Oak
20	W		51 S of Victoria Ave	61	Oak
20	W		17 S of N line lot	138	Oak
21	W	Sh	87 S of Hill	3.1	Haight
20	W	Sh	10 S of N line lot	45	Sh
20	W	Sh	55 N. of Page	38	Sh
20	W	Sh	5 S of N line lot	65	Sh
20	W	Sh	On N line lot 60	20	Sh
20	W	Sh	26 S of O line lot	100	Sh
20	W	Sh	2 S of 1st line lot	46	Sh
20	W	Sh	4 S of 1st line lot	60	Sh
20	W	Sh		27	Sh
20	W	Grove	6 N of E line lot	57	Laguna
20	W	Sh		54	Sh
21	W	Grove	60 E of N line lot	1	Laguna
20	W	Sh	13 S of N line lot	58	Grove
21	W	Tulston	13 N of E line lot	32	Laguna
20	W	Tulston		10	E of N line Laguna
20	W	Sh		73	Sh
20	W	Sh		10	Sh
20	W	Sh		103	Sh
20	W	Sh		10	Sh
20	W	Sh		103	Sh
21	W	Sh		100	Sh
20	W	Sh		70	Sh
20	W	Sh		20	Sh
20	W	Sh	11 N of 1st line lot	11	Sh
20	W	Sh	35 5/8 N line lot	86	M. A. A. Lister
20	W	Sh		137	
20	W	Sh		7	
20	W	Sh		114	
20	W	Sh		53	
20	W	Sh		59	
23	W	Sh	On N line lot	43	
23	W	Sh	2 N of N line lot	48	
23	W	Sh		43	
23	W	Sh		34	

# Laguina

# Street

DATE	NAME	WATER NO.	SEWER NO.	LOCATION	CORPORATION STOP.		STOP COCK.		LEAD PIPE.		IRON PIPE.	
					No.	Size.	No.	Size.	Size.	Feet.	Size.	Feet.
		47430	<del>47765</del>	111								
	Carroll	47431	<del>47766</del>	1171								
	do	47432	<del>47767</del>	1173								
	do	47433	<del>47768</del>	1175								
	do	47434	<del>47769</del>	1177								
	do	47435	<del>47770</del>	1179								
	do	47436	<del>47771</del>	131								
	do	47439	<del>47772</del>	1225								
	C. Sartlett	47440	<del>47773</del>	1207								
	E. Montano	47441	<del>47774</del>	1223-33								
	E. P. Riquero	47442	<del>47775</del>	1235								
	J. Thompson	47443	<del>47776</del>	1245								
	L. Carr	47444	<del>47777</del>	1245								
	J. W. Thompson	47445	<del>47778</del>	1245								
	D. Carr	47446	<del>47779</del>	1247								
	W. Chipman	47447	<del>47780</del>	1247								
	H. Winter	47448	<del>47781</del>	1247								
	J. Dodge	47449	<del>47782</del>	1247								
	L. Carr	47450	<del>47783</del>	1247								
	do	47451	<del>47784</del>	1247								
	do	47452	<del>47785</del>	1247								
	do	47453	<del>47786</del>	1247								
	do	47454	<del>47787</del>	1247								
	do	47455	<del>47788</del>	1247								
	do	47456	<del>47789</del>	1247								
	do	47457	<del>47790</del>	1247								
	do	47458	<del>47791</del>	1247								
	do	47459	<del>47792</del>	1247								
	do	47460	<del>47793</del>	1247								
	do	47461	<del>47794</del>	1247								
	do	47462	<del>47795</del>	1247								
	do	47468	<del>47799</del>	1247								
	do	47470	<del>47801</del>	1247								
	do	47472	<del>47803</del>	1247								
	do	47475	<del>47804</del>	1247								
	do	47479	<del>47805</del>	1247								
	do	47480	<del>47806</del>	1247								
	do	47481	<del>47808</del>	1247								
	do	47478	<del>47807</del>	1247								

Retaly 12/27/21

3/4 perma

3738

1/2

20

1/2

6

# Service Pipe Record.

## DIRECTION OF TAP.

20	W	of	line	Sh		136	of	Tark
20	W	of	line	Sh		135	of	Eddy
20	W	of	line	Sh		113	of	Eddy
20	W	of	line	Sh	1/4 of S line lot	41	of	Eddy
20	W	of	line	Sh		64	of	Eddy
30	W	of	line	Sh		43	of	Eddy
20	W	of	line	Eddy		3	of	Laguna
20	W	of	line	Sh		48	of	Eddy
20	W	of	line	Sh		40	of	Eddy
13	S	of	line	Mellow Ave	13 E of S line lot	31	of	Laguna
13	S	of	line	Mellow Ave	25 E of S line lot	53	of	Laguna
20	W	of	line	Sh	4 S of Mellow Ave	117	of	Eddy
20	W	of	line	Sh	3 S of S line lot	102	of	Eddy
20	W	of	line	Sh	41 S of Mellow Ave	48	of	Eddy
20	W	of	line	Sh		41	of	Mellow Ave
20	W	of	line	Sh		43	of	Mellow Ave
21	S	of	line	Eddy		46	of	Eddy
20	W	of	line	Sh	1 S of S line lot	70	of	Laguna
20	W	of	line	Sh	1 N of S line lot	43	of	Eddy
21	W	of	line	Eddy		40	of	Eddy
21	W	of	line	Eddy		13	of	Laguna
21	W	of	line	Sh	20 S of S line lot	4	of	Eddy
21	W	of	line	Sh	51 S of S line lot	12	of	Eddy
21	W	of	line	Sh	6 N of S line lot	30	of	Laguna
21	W	of	line	Sh	31 S of S line lot	31	of	Eddy
21	W	of	line	Sh	6 N of S line lot	33	of	Eddy
21	W	of	line	Sh	7 S of S line lot	34	of	Eddy
21	W	of	line	Sh	5 N of S line lot	57	of	Eddy
21	W	of	line	Sh	17 S of S line lot	44	of	Chire Ave
21	W	of	line	Sh	On S line lot	6	of	Chire Ave
21	W	of	line	Sh	15 N of S line lot	47	of	Chire Ave
21	W	of	line	Sh	20 S of S line lot	63	of	Chire Ave
21	W	of	line	Sh	3 N of S line lot	16	of	Chire Ave
21	W	of	line	Sh	2 S of S line lot	10	of	Chire Ave
21	W	of	line	Sh	30 S of S line lot	22	of	Myrtle Ave
21	W	of	line	Sh	10 S of S line lot	16	of	Myrtle Ave
21	W	of	line	Sh	13 S of Cedar Ave	18	of	Myrtle Ave
21	W	of	line	Sh		10	of	Myrtle Ave
21	W	of	line	Sh		108	of	Laguna
21	W	of	line	Sh		67	of	Eddy
21	W	of	line	Sh		51	of	Eddy
21	W	of	line	Sh		13	of	Eddy
21	W	of	line	Sh		14	of	Eddy

# Laguna

# Street

NAME	WATER NO.	STREET NO.	LOCATION.	CORPORATION STOP.		STOP COCK.		LEAD PIPE.		IRON PIPE.	
				No.	Size.	No.	Size.	Size.	Feet.	Size.	Feet.
	47493	<del>17809</del>									
	47484	<del>17811</del>	1670								
	47485	<del>17812</del>	1633								
	47488	<del>17813</del>	1730								
	47491	<del>17816</del>	1743								
	47489	<del>17814</del>	1734-6-9								
	47490	<del>17815</del>	1735								
	47493	<del>17817</del>	1745								
	47495	<del>17819</del>	1749								
	47494	<del>17818</del>	1747								
	47496	<del>17820</del>	1800								
	47497	<del>17821</del>	801								
	47498	<del>17822</del>	802								
	47499	<del>17823</del>	803								
	47500	<del>17824</del>	804								
	47501	<del>17825</del>	1805								
	47502	<del>17826</del>	1806								
	47503	<del>17827</del>	1819								
	47504	<del>17828</del>	826-8-30								
	47505	<del>17829</del>	809								
	47506	<del>17830</del>	810								
	47507	<del>17831</del>	811								
	47508	<del>17832</del>	1838								
	47509	<del>17833</del>	1812								
	47510	<del>17834</del>	1844								
	47511	<del>17835</del>	1845								
	47512	<del>17836</del>	1850								
	47513	<del>17837</del>	1840								
	47514	<del>17838</del>	1841								
	47515	<del>17839</del>	1855								
	47516	<del>17840</del>	1861								
	47517	<del>17841</del>	1862								
	47518	<del>17842</del>	1920-4								
	47519	<del>17843</del>	1926								
	47520	<del>17844</del>									
	47521	<del>17845</del>									
	47522	<del>17846</del>									
	47523	<del>17847</del>									
	47524	<del>17848</del>									
	47525	<del>17849</del>									

old tap shut off, new tap see page 1988 June 13/09

APR 16 1906  
Richard's name

1/2 87

1 1/2 37

# Service Pipe Record.

## DIRECTION OF TAP.

20	It	line	Sh	On E line of Lot	117	S	of	Sutter
20	It	line	Sh	On E line of Lot	26	S	of	Walnut and Sutter
20	It	line	Sh	1 S of N line Lot	53	S	of	Sutter
20	It	line	Sh	1 E of E line Lot	49	S	of	Sutter
20	It	line	Sh		112	S	of	Bush
20	It	line	Sh		110	S	of	Bush
20	It	line	Sh	1 E of E line Lot	137	S	of	Bush
20	It	line	Sh	1 E of E line Lot	47	S	of	Bush
20	It	line	Sh		51	S	of	Bush
20	It	line	Sh	1 E of E line Lot	100	S	of	Bush
20	It	line	Sh	1 S of N line Lot	15	S	of	Bush
20	It	line	Sh		7	S	of	Bush
20	It	line	Sh	1 S of E line Lot	35	S	of	Bush
20	It	line	Sh	4 E of E line Lot	20	S	of	Bush
20	It	line	Sh	8 S of E line Lot	63	S	of	Bush
20	It	line	Sh	3 E of E line Lot	53	S	of	Bush
20	It	line	Sh	8 S of E line Lot	11	S	of	Bush
20	It	line	Sh	4 E of E line Lot	74	S	of	Bush
20	It	line	Sh	1 S of E line Lot	107	S	of	Bush
20	It	line	Sh	3 E of E line Lot	22	S	of	Bush
20	It	line	Sh	1 E of E line Lot	130	S	of	Bush
20	It	line	Sh	5 E of E line Lot	131	S	of	Bush
20	It	line	Sh	On E line Lot	131	S	of	Bush
20	It	line	Sh	3 E of E line Lot	123	S	of	Bush
20	It	line	Sh	1 E of E line Lot	115	S	of	Bush
20	It	line	Sh	6 E of E line Lot	11	S	of	Bush
20	It	line	Sh	10 E of E line Lot	86	S	of	Bush
20	It	line	Sh	3 E of E line Lot	73	S	of	Bush
20	It	line	Sh	4 E of E line Lot	68	S	of	Bush
20	It	line	Sh	2 E of E line Lot	10	S	of	Bush
20	It	line	Sh	23 E of E line Lot	3	S	of	Bush
20	It	line	Pine	80 N of E line Lot	1	E	of	Laque
20	It	line	Sh		109	S	of	Pine
21	N of E line	St	Sh	9 S of W line Lot	135	N	of	Pine
20	It	line	Sh	11 E of E line Lot	128	S	of	Pine
20	It	line	Sh	9 E of E line Lot	134	S	of	California
20	It	line	California		21	S	of	California
20	It	line	Sh		104	S	of	California
20	It	line	Sh		14	S	of	California



# Service Pipe Record.

## DIRECTION OF TAP

20	W	of	E	line	Sh			45	of	of	Clay
24	W	of	E	line	Sh			21	of	of	Clay
20	S	of	A	line	Clay			10	of	of	Laguna
21	S	of	E	line	Clay	16	N. of S line lot	45	of	of	Laguna
21	S	of	E	line	Jackson			113	of	of	Laguna
23	S	of	E	line	Jackson	8	S of 4 line lot	105	of	of	Jackson
15	W	of	E	line	Sh			75	of	of	Jackson
20	W	of	E	line	Sh	11	S of C line lot	20	of	of	Pacific
20	W	of	E	line	Talicio			24	of	of	Talicio
20	W	of	E	line	Sh			4	of	of	Laguna
20	W	of	E	line	Sh			20	of	of	Talicio
20	W	of	E	line	Sh			34	of	of	Talicio
20	W	of	E	line	Sh			10	of	of	Talicio
20	W	of	E	line	Sh	13	of S of P line lot	113	of	of	Talicio
20	W	of	E	line	Sh	7	S of P of line lot	133	of	of	Laguna
20	W	of	E	line	Sh			11	of	of	Shun
20	W	of	E	line	Sh	7	N of P line lot	25	of	of	Shun
20	W	of	E	line	Sh	8	P of A line lot	105	of	of	Union
20	W	of	E	line	Sh	5	N of A line lot	45	of	of	Union
20	W	of	E	line	Laguna			49	of	of	Union
21	W	of	E	line	Sh	16	S of S line lot	151	of	of	Union
21	W	of	E	line	Sh	2	S of P line lot	131	of	of	Union
21	W	of	E	line	Sh	9	N of P line lot	40	of	of	Union
21	W	of	E	line	Sh	20	W of S line lot	40	of	of	Union
21	W	of	E	line	Sh	10	S of P line lot	40	of	of	Union
21	W	of	E	line	Sh			51	of	of	Union
21	S	of	W	line	Tilbat			61	of	of	Union
20	S	of	W	line	Tilbat	6	W of E line lot	8	of	of	Union
21	W	of	E	line	Sh	15	S. N. line lot	34	of	of	Union
21	W	of	E	line	Sh	9	S. N. line lot	51	of	of	Union
21	W	of	E	line	Sh	14	S. N. line lot	13	of	of	Union
21	W	of	E	line	Sh	9	N. S. line lot	104	of	of	Union
21	W	of	E	line	Sh	11	S. N. line lot	71	of	of	Union
21	W	of	E	line	Sh	4	S. N. line lot	23	of	of	Union
21	W	of	E	line	Sh	5	S. of N. line lot	34	of	of	Union
21	W	of	E	line	Sh	3	S. N. line lot	135	of	of	Union
21	W	of	E	line	Sh	4	N. S. line lot	44	of	of	Union
21	W	of	E	line	Sh	on N. line lot		51	of	of	Union
21	W	of	E	line	Sh			107	of	of	Union
21	W	of	E	line	Sh	11	N. S. line lot	80	of	of	Union
25	W	of	E	line	Greenwich			67	of	of	Union
20	W	of	E	line	Greenwich	13	W. E. line lot	71	of	of	Union
20	W	of	E	line	Greenwich	13	S of N line lot	70	of	of	Union
20	W	of	E	line	Greenwich			4	of	of	Union
20	W	of	E	line	Greenwich			50	of	of	Union
20	W	of	E	line	Greenwich			113	of	of	Union

# Laguna

# Street

NAME	WATER NO.	STREET NO.	LOCATION	CORPORATION STOP.		STOP COCK.		LEAD PIPE.		IRON PIPE.	
				No.	Size.	No.	Size.	Size.	Feet.	Size.	Feet.
47420	<del>47756</del>										
47421	<del>47757</del>										
47422	<del>47758</del>										
47536	<del>47880</del>	2003	Union	3/8	1/2	1/2	36				
47551	<del>47872</del>	2614	137 76 Broadway	1/2	1/2	3/8	7				
47554	<del>47875</del>		120 J Green	1/2	1/2	5/8	36				
47555	<del>47876</del>	2714		1/2	1/2	5/8	36				
47408	<del>47810</del>	516									
47492	<del>47810</del>	1613									
47607	<del>47911</del>										
47866	<del>47866</del>										
47549	<del>47870</del>	2616									
47539	<del>47867</del>	2754-6									
47540	<del>47864</del>	2620	E.D. Valley	1/2	1/2	5/8	7				
47592	<del>47906</del>	2618	E.D. Valley	1/2	1/2	5/8	7				
47545	<del>47882</del>	3114	E.D. Valley	1/2	1/2	5/8	7				
47526	<del>47850</del>	2926	E.D. Valley	1/2	1/2	5/8	7				
47404	<del>47744</del>	733-5									
47530	<del>47854</del>										
47540	<del>47854</del>		Home Washington	1/2	1/2	1/2	36				
47588	<del>47906</del>	215-7	W. D. Raleigh	1/2	1/2	5/8	7				
47560	<del>47879</del>	314									
47568	<del>47885</del>	2833-39	W. D. Union	1/2	1/2	3/4	36				
47464	<del>47797</del>	203	W. D. Union	1/2	1/2	5/8	8				
47464	<del>47797</del>		W. D. 75 D Parcel	1/2	1/2	5/8	36				
47464	<del>47797</del>		W. D. Olive Ave	1/2	1/2	5/8	36				
47464	<del>47797</del>	132-31	W. D. Olive Ave	1/2	1/2	5/8	36				
47594	<del>47906</del>	3032	FEB 16 1905 E.D. 26 D Greenway	1/2	1/2	1/2	8				
47591	<del>47909</del>		W. D. Beach	1/2	1/2	5/8	35				
47535	<del>47859</del>		W. D. Broadway	1/2	1/2	5/8	8				
47535	<del>47887</del>		W. D. 137 Broadway	1/2	1/2	5/8	8				
47910	<del>40774</del>		W. D. 137 Broadway	1/2	1/2	5/8	8				
47438	<del>47961</del>		W. D. 137 Broadway	1/2	1/2	5/8	8				
47597	<del>47913</del>	3215	Olive Ave 120 N Laguna	1/2	1/2	3/4	7				\$7.04
47547	<del>47915</del>		W. D. bet Lombard & Chestnut	1/2	1/2	1/2	36				\$7.84
85796	<del>47915</del>		W. D. Valley	1/2	1/2	3/4	36				\$11.78
85796	<del>47915</del>		W. D. Valley	1/2	1/2	3/4	36				\$15.02
86747	<del>47915</del>		W. D. Valley	1/2	1/2	3/4	36				\$15.06
47407	<del>47916</del>	1456	W. D. Waller	1/2	1/2	3/4	36				\$25.33
47407	<del>47916</del>	1456	E.D. N. of O'Connell	1/2	1/2	3/4	8				\$9.20

Retap 2-9-25

Retap 11/14/24

JUL 16 1904

FEB

FEB 16 1905

\$7.04  
\$7.84  
\$11.78  
\$15.02  
\$15.06  
\$25.33  
\$9.20

# Service Pipe Record.

## DIRECTION OF TAP.

20	W of E	line	Sh	4	E of S line Lot	17	W of E	line	Sh
20	W of E	line	Sh	1	S of E line Lot	53	W of E	line	Sh
20	W of E	line	Sh	1	S of E line Lot	112	W of E	line	Sh
20	N of S	line	Union	23	E of W line Lot	39	W of E	line	Sh
20	N of E	line	Sh	1	S of E line Lot	117	S of E	line	Sh
20	W of E	line	Sh	5	N of S line Lot	120	S of E	line	Sh
20	W of E	line	Sh	5	S of E line Lot	143	S of E	line	Sh
20	W of E	line	Sh	4	<del>S of E line Lot</del>	76	N 65° W	line	Sh
21	W of E	line	Sh	4	S of E line Lot	117	S of E	line	Sh
21	W of E	line	Sh	4	S of E line Lot	121	S of E	line	Sh
21	W of E	line	Sh	24	S of E line Lot	105	W of E	line	Sh
21	W of E	line	Sh	1	W of S line Lot	50	S of E	line	Sh
20	W of E	line	Sh	15	N of S line Lot	131	S of E	line	Sh
20	W of E	line	Sh	14	N of S line Lot	45	S of E	line	Sh
20	W of E	line	Sh	14	N of S line Lot	46	S of E	line	Sh
20	W of E	line	Sh	7	S of E line Lot	152	S of E	line	Sh
21	W of E	line	Sh	7	S of E line Lot	55	S of E	line	Sh
20	S of N	line	Sh	3	S of E line Lot	116	S of E	line	Sh
21	W of E	line	Sh	7	S of E line Lot	51	S of E	line	Sh
21	W of E	line	Sh	3	S of E line Lot	117	S of E	line	Sh
21	W of E	line	Sh	7	S of E line Lot	40	S of E	line	Sh
20	W of E	line	Sh	4	S of E line Lot	115	S of E	line	Sh
21	W of E	line	Sh	13	S of E line Lot	66	S of E	line	Sh
21	W of E	line	Sh	6	S of E line Lot	68	S of E	line	Sh
21	W of E	line	Sh	32	S of E line Lot	68	S of E	line	Sh
21	W of E	line	Sh	3	S of E line Lot	100	S of E	line	Sh
20	W of E	line	Sh	10	S of E line Lot	50	S of E	line	Sh
20	W of E	line	Sh	10	S of E line Lot	15	S of E	line	Sh
20	W of E	line	Sh	42	S of E line Lot	13	S of E	line	Sh
20	W of E	line	Sh	25	S of E line Lot	0m	S of E	line	Sh
21	W of E	line	Sh	4	S of E line Lot	48	S of E	line	Sh
20	W of E	line	Sh	51	S of E line Lot	47	S of E	line	Sh
20	W of E	line	Sh	50	S of E line Lot	42	S of E	line	Sh
24	W of S	line	Broadway	4	E of W line Lot	45	W of E	line	Sh
21	W of E	line	Sh	9	S of E line Lot	88	S of E	line	Sh
21	W of E	line	Sh	5	S of E line Lot	158	W of E	line	Sh
12	S of N	line	Olive ave	4	E of W line Lot	150	W of E	line	Sh
20	W of E	line	Sh	6	S of E line Lot	172	S of E	line	Sh
21	W of E	line	Sh	76	S of E line Lot	44	S of E	line	Sh
21	W of E	line	Sh	77	S of E line Lot	43	S of E	line	Sh
21	W of E	line	Sh	41	S of E line Lot	232	S of E	line	Sh
21	W of E	line	Sh	23	S of E line Lot	119	S of E	line	Sh
21	W of E	line	Sh	2	S of E line Lot		S of E	line	Sh

# Laguna

# Street

DATE	NAME	WATER NO.	STREET NO.	LOCATION.	CORPORATION STOP.		STOP COCK.		LEAD PIPE.		IRON PIPE.	
					No.	Size.	No.	Size.	Size.	Feet.	Size.	Feet.
May 7 01	L. Smith	47374	148-56	E. S. 112 S. of Haight	1	1/2	1	3/4	5/8	7		\$8.54
Feb 21 02	W. Wolf	57573		N. E. O'Connell	1	1/2	1	3/4	5/8	9		\$7.34
March 24 02	Ar. W. Volkmann	47437 47717		S. E. Willow ave	1	5/8	1	3/4	5/8	8		\$7.10
May 14 02	J. Allen Bremer	47487 48223		E. S. 50 N. of Green	1	1/2	1	3/4	5/8	8		\$7.10
June 7 02	Murkenn Mary	47554 47930	1729-33	N. S. 113 N. of Sutter	1	5/8	1	5/8	5/8	34		\$13.64
Feb 11 03	Reyn. Cohen	47554 47419	3019		1	1/2	1	3/4	5/8	36		\$12.52
Aug 15 03		47419	914-16				1	1 1/2				\$21.83
Nov 5 03	Eike & Mann	-----	2535	End 100' S. Broadway	1	5 3/4			3/4	4	1"	93
Nov 5 03	Grace B. Lyons	47534 47593	3575				2	5 3/4	5/8	37		\$12.98
MAY 28 1903	Bergson & McCann	47006	3137-39	W. S. 125 N. Greenwich	1	1/2	1	3/4	5/8	36		\$20.48
JUL 21 1903	J. Smith	47377 47927	251	W. S. bet. Page & Haight	1	5/8	1	3/4	5/8	36		\$18.78
DEC 5 1903	W. J. Ward	47555 47423	2823-27	W. S. bet. Green & Mission	1	1/2	1	3/4	5/8	37		\$14.36
DEC 5 1903	W. J. Ward	47557 47720	2805		1	1/2	1	3/4	5/8	8		
DEC 5 1903	W. J. Ward	47561 47921	28123		1	1/2	1	3/4	5/8	8		
DEC 5 1903	W. J. Ward	47562 47922	286		1	1/2	1	3/4	5/8	8		
DEC 5 1903	W. J. Ward	47474 47928	1523	W. S. bet. Green & Mission	1	1/2	1	3/4	5/8	3	1 1/2"	\$19.54
FEB 18 04		47466 47924	142, 4		1	1/2	1	3/4	5/8	3	1 1/2"	32
		47466										
		47935					1	1 1/2				
		19399		SEP 18 1905			1	1 1/2				197
		43927						1/4	5/8	8		166
		47381						1	1	37		147
Jan 4 05	W. A. B. Co.	47927	16		1	1/2	1	3/4	5/8	8		225
Feb 1 05	J. E. Bateman	47938	3013		1	1/2	1	3/4	5/8	311		118
	J. H. Hanton	47397	150-30	E. S. 130' N. Waller	1	1/2	1	3/4	5/8	7		200
	J. D. Headwill	47492 47335	1740-2-4	E. S. 100' S. Bush	1	5/8	1	5/8	5/8	8		78
	G. A. J. J. Co.	48430		W. S. bet. Lombard	1	1/2	1	3/4	5/8	36		
	H. W. Co.	47595		W. S. bet. Chestnut	1	1/2	1	3/4	5/8	10		55
	W. A. Co.	47600		W. S. bet. Chestnut	1	1/2	1	3/4	5/8	8		77
	do do do	47603		W. S. bet. Chestnut	1	1/2	1	3/4	5/8	8		77
	do do do	47400		W. S. bet. Chestnut	1	1/2	1	3/4	5/8	8		77
	do do do	47391		W. S. bet. Chestnut	1	1/2	1	3/4	5/8	8		77
	do do do	47386	611	W. S. bet. Chestnut	1	1/2	1	3/4	5/8	8		77
	do do do	47342		W. S. bet. Chestnut	1	1/2	1	3/4	5/8	8		77
	do do do	47387	611	W. S. bet. Chestnut	1	1/2	1	3/4	5/8	8		77
	do do do	47389	601	W. S. bet. Chestnut	1	1/2	1	3/4	5/8	8		77
	do do do	47388	603-21	W. S. bet. Chestnut	1	1/2	1	3/4	5/8	8		77
	do do do			W. S. bet. Chestnut	1	1/2	1	3/4	5/8	8		77
	J. Levin	47476		W. S. 90' S. Post	1	1/2	1	3/4	5/8	38		2611
	W. A. Co.	47599		E. S. 20' N. Chestnut	1	1/2	1	3/4	5/8	70		4722

OVER

# Service Pipe Record.

## DIRECTION OF TAP.

20 W of E line St	10 S of N line lot	98 S of Haight
22 W of E line St	10 S of N line lot	85 S of O'Connell
20 W of E line St	6 N of S line lot	35 S of Myrtle Ave
21 W of E line Laguna	40 S of N line lot	34 S of Willow Ave
21 W of E line St	3 S of N line lot	61 N of Green
<del>21 W of E line St</del>	<del>3 S of N line lot</del>	135 N of Sutter
21 W.E. line St	5 1/2 S. N. line lot	38 S of Greenwich
20 W.E. line St		106 S. Golden Gate Ave.
18 W.E. line St	3 S. N. line lot	12 S. Broadway
20 W.E. line St	2 S. N. line lot	106 S. Broadway
20 W.E. line St	20 N. S. line lot	123 N. Francisco P.
21 W.E. line St	3 S. N. line lot	27 N. Ross Ave.
21 W.E. line St	7 S. N. line lot	95 S. Page
21 W.E. line St	50 W. line lot	125 S. Mason
21 W.E. line St	8 S. N. line lot	115 S. S. Mason
20 W.E. line St	20 W. E. line lot	124 S. Mason
22 W.E. line St	10 S. N. line lot	30 S. Victorian Ave
<del>21 W.E. line Laguna</del>	<del>28 N. of line Francisco</del>	85 M. O'Connell
20 W.E. line Laguna	50 S. N. line lot	22 S. N. Francisco
21 W.E. line St	39 S. N. line lot	87 N. Broadway
21 W.E. line St	39 S. N. line lot	67 M. Serrano
20 W.E. line St	43 W. S. line lot	124 N. Oak
21 W.E. line St	40 W. S. line lot	106 S. of Haight
21 W.E. line St	3 S. N. line lot	116 N. of Haight St
20 W.E. line St	9 S. N. line lot	110 S. of Haight
21 W.E. line St	0 N. S. line lot	110 S. of Bush
20 W.E. line St	12 S. N. line lot	78 S. of Tom Cord
22 W of E line of St	62 N. of S. line of lot	200 N. of Lombard St
<del>29 " " " "</del>	<del>22 " " " " Francisco</del>	<del>8 S. N. line Francisco</del>
<del>20 N. S. " " Bay</del>	<del>42 E " " " Laguna</del>	<del>28 W. E. " Laguna</del>
20 W of E line St	47 S. of Birch Ave	72 N. of Grove St
21 " " " " "	4 S. of Joy Ave	116 N. of Hayes St
21 " " " " "	5 " " " "	115 N. of Hayes St
21 " " " " "	3 " " " "	117 " " " "
20 " " " " "	23 N. of Hayes	97 S. of Joy Ave
21 " " " " "	8 " " " "	97 N. Hayes
20 " " " " "	2 " " " "	96 S. of Joy Ave
20 " " " " "	21 N. & S. line lot	116 S. Post
<del>22 W. E. " " "</del>	<del>18 N. &amp; S. " " "</del>	<del>38 N. Chestnut</del>

# Laguna

# Street

DATE	NAME	WATER NO.	STREET NO.	LOCATION.	CORPORATION STOP.		STOP COCK.		LEAD PIPE.		IRON PIPE.		
					No.	Size.	No.	Size.	Size.	Feet.	Size.	Feet.	
	Minnie Black	47545		E. S. 30 S. of Vallejo	1	1/2	1	3/4	3/8	7		5249	
	<del>Wm. H. ...</del>	<del>47604</del>		<del>137 W. Francisco</del>	<del>1</del>	<del>3/4</del>	<del>1</del>	<del>3/4</del>	<del>3/4</del>	<del>9</del>		<del>670</del>	
	<del>...</del>	<del>47602</del>		<del>E. S. 27 S. of Broadway</del>	<del>1</del>	<del>3/4</del>	<del>1</del>	<del>3/4</del>	<del>3/4</del>	<del>10</del>		<del>1285</del>	
	<del>...</del>	<del>47603</del>		<del>E. S. 27 S. of Bay</del>	<del>1</del>	<del>3/4</del>	<del>1</del>	<del>3/4</del>	<del>5/8</del>	<del>12</del>		<del>1763</del>	
	<del>...</del>	<del>47601</del>	2390	<del>1/2 E. Francisco</del>	<del>1</del>	<del>1/2</del>	<del>1</del>	<del>5/8</del>	<del>5/8</del>	<del>17</del>		<del>2117</del>	
	Ed S. ...	47608	1864	E. S. 28 S. of Pine	1	1/2	1	1/2	1/2	8		3116	
	<del>...</del>	<del>47609</del>						<del>5/8</del>	<del>5/8</del>			<del>3258</del>	
Nov. 17 1905	Lena Marx	47612		W. S. 50. P. of Page	1	5/8	1	5/8	5/8	38		3513	
11 23 1905	H. W. Westphal	47610	737-41	cut off 47745	1	5/8	1	5/8	5/8	37		3589	
11 21 1905	Ch. K. Westphal	47611	737	Retap Jan 24/27	1	1/2	1	1/2	1/2	34		5852	
...	Ch. W. Schuppert	47613			1	1/2	1	3/4				1820	
...	...	47505	1800		1	5/8	1	3/4			33	2.864	
...	...	47614	3124-28	W. 146 S. Lombard	1	5/8		5/8		2	3/4	6	3093
Nov 8 1909	Spencer Plumbing	60873	307	E. S. 110 S. California	1	5/8	1	3/4	5/8	1	3/4	6	4213
Aug 5/1910	J. Cobbs	60873	307	M. Page	1	3/4	1	3/4	3/4	2	3/4	55	6345
July 1 1912	Mathison & Burke	47616	2948-54									11520	
Nov 18 "	Emus Kane	50669		1/2 E. Lombard		3/4						12648	
Feb 22 1913	G. Curle	47621	3007	W. 90 N. Filbert		3/4						13520	
June 5 "	R. Flaherty	47623	1263			3/4						14027	
July 16 "	Edw G Curtis	47624		1/2 E. Cedar Ave		3/4						14305	
June 27 1914	Carhart Electric Co.	15687	3561			1/2						16683	
Feb 8 1915	Frank Varney	47598		1/2 S. 112 N. Lombard		3/4						18063	
May 21 "	Ed & G. Buckbee	47625	815			3/4						18492	
Nov 24/15	Ch. Murrage	47626		1/2 S. 86 S. Lombard		3/4						20018	
Feb 25/16	Municipal Railway	47599		+ Bay		3/4						20775	
May 5/16	L. L. Lano	47371	1714-18			3/4						21178	
July 12/16	Mrs F. J. Meyer	47627	2549			3/4						25791	
May 17/17	Ch. J. Baroni	90517		2 1/2" in sp.		1 1/2						23273	
June 6/17	Ch. S. Quaternachoff	90515		+ Bay		2"						23350	
do	do	90515		+ Bay		2"						23369	
Jan 17/18	Terrance Beck	21001		1/2 Bay		3/4						4509	
July 29/18	Miss M. L. Frederick	91202	1003	DISTRIBUTOR off of 37193		3/4						2917	
June 1/19	Mrs E. Anderson	47062	2745	DISTRIBUTOR off of 47552		3/4						4908	
Dec 27/19	Frank J. Booth	47570		M. Bay		1"						25811	
Feb 17/20	A. Callineri	47629		1/2 E. Lombard		3/4						26096	
June 17/20		47563	2903	DISTRIBUTOR off of 83135		3/4						4300	
May 4/21	Wm. M. Frederick	92846	1005	DISTRIBUTOR off of 92845		3/4						4454	
June 24/21	Mrs Thera Connor	92914		1/2 Filbert off of 31700		3/4						4480	

See Ex Vol 7 page 211

# Service Pipe Record.

## DIRECTION OF TAP.

40 N. of E. line of Street  
~~21 " " " "~~  
~~32 W. E. line St~~  
~~21 W. E. line St~~  
~~20 W. E. Line Laguna~~  
 20 W of E line of St.  
~~16 W of E line of St.~~  
 20. W. E. Line St.  
 21. W. E. Line St  
 21. W. E. Line St.  
 20 N. E. Line of St.  
 20 N. E. line of St  
 21 N E line St  
 21 W. E. line St  
 20 " " " "  
 20 " " " "  
 20 1/2 " " " "  
 21 " " " "  
 21 S W " " "  
 20 W E. " " "  
 25 " " " " Buchanan  
 20 " " " " St  
 20 " " " " "  
 20 1/2 " " " " "  
 22 " " " " "  
 21 " " " " "  
 25 N S " " Broadway  
 20 1/2 N E " " St  
 12 N E " " Laguna  
 11 " " " " do  
 13 S W " " Bay  
 14 E W line St  
 20 S W " " Clay St  
 19 N E " " St  
 14 E W line St

1 N. of S. line lot  
~~149 S of Bay~~  
~~142. N S. line Francisco~~  
~~11 N. O. Line Lot~~  
 20 N. of S line of lot  
 26 N. O. Line Lot  
 43 N. O. Line Lot.  
 34. P. N. Line Lot  
 16 S W Line St  
 21 S. W line of St  
 5 S W line of St  
 19 N. S. line lot  
 2 " " " "  
 23 S W line lot  
 3 E W " " "  
 - " " " "  
 41 N. line lot

49 S. Vallejo  
~~200 N of S line of Francisco~~  
~~238 S. of Bay 6" Main~~  
~~37. S. of Bay 6" Main~~  
~~14 S of Francisco 6" Main~~  
 29 S of Pine St 6" Main.  
~~21 N. of S. line of Beach.~~  
 38. N. of Page  
 52. S. of Fulton 6" Main  
~~35 N. of Beach line 6" Main~~  
~~of Bay View Ave~~  
 100 N of Bush 6" Main  
 104 N of Greenwich  
 118 S. of California  
 23 " " Page  
 25 " " Silbert  
 24 1/2 " " Lombard  
 92 N. Silbert  
 48 W Laguna  
 12 N. Cedar St  
 123 S. Beach  
 114 N. Lombard.  
 37 " " Ash Ave  
 89 " " Lombard  
 56 S W line Bay  
 79 N. Silbert.  
 46 " " Laguna  
~~45 N Laguna~~  
 37 1/2 N Vallejo  
 22 N Bay  
 22 N Bay  
 1 E of Laguna  
 85 N. Garden Gate Ave  
 80 N. Green St  
 48 1/2 W Laguna St  
 72 N Lombard  
 31 E W Laguna  
 93 N of Garden Gate Ave  
 31 1/2 " " Silbert St

Street

DATE.	NAME	WATER NO.	STREET NO.	LOCATION.	CORPORATION STOP.		STOP COCK.		LEAD PIPE.		IRON PIPE.	
					No.	Size.	No.	Size.	Size.	Feet.	Size.	Feet.
Jan 24 1913	J. L. Colton	59950		1/8 S. 150 N. Calhoun			3/4	Service			1309	
Feb "	Mrs Hart	59931	1619	" 125 S. L			3/4	"			1320	
Mar 3	H. H. Forbes	59951		1/4 W. Calhoun			3/4	"			1336	
Apr 15	H. J. Rushton	59932	505-7	1/8 S. 25 S. Cabrillo			3/4	"			1370	
" 29	A. Duffee	59955		1/8 S. 150 N. Ortega			3/4	"			1379	
May 29	Wm Lupae	59934	1885-5	1/8 S. 75 "			3/4	"			1420	
" 6	D. D. McCarthy	59938	952	1/8 S. 275 S. Fulton			3/4	"			1383	
June 7	E. G. Linley	59959	271	1/8 S. 150 S. Clement			3/4	"			1401	
" 20	Mrs Rushton	59936	714-21	" 125 S. Cabrillo			3/4	"			1414	
" "	do	59935	713-5	" 150 "			3/4	"			1414	
July 10	G. Dunquemo	57007	458 <sup>af</sup>				3/4	"			1426	
" 17	G. Ferrari	59937		1/8 S. 255 N. Anzo			3/4	"			1432	
Aug 6	E. G. Linley	59929	279	1/8 S. 100 S. Clement			3/4	"			1443	
" "	do	59940	275	" 125 S. "			3/4	"			1443	
" 8	P. Furlong	59928	1309	" 50 S. Irving			3/4	"			1446	
" "	do	59927	1307	" 50 "			3/4	"			1446	
" "	do	89625	Free pipe	" 50 "			2"	"			1446	
" 29	J. H. Johnson	59926		1/8 S. 200 S. Cabrillo			3/4	"			1460	

Ledyard St

Jan 5/1911	Leo T. Haggard	48609	27	Putap	3/4 service		1 3/4	1/2	2 1/2	176	
Mar 4/16	Connie May			+ Silver Arc	2 lines					20761	31
" 23/16	C. O. Carlson	48608	35	Putap	3/4 service					177	12
" 23/16	Mrs O. Anderson	48607	55 <sup>7p</sup>	"	3/4 "					178	12
" 24/16	J. Southey	35105	59	"	3/4 "					191	12
" "	Peter Costa	01304		1/8 S. 150 S. Silver Arc	3/4 "					190	12
Mar 20/28	B. Zagorze	117312		1/8 S. 100 S	3/4 "					55568	
8-16-28	J. Barlesi	118585		E/2 375 S	3/4 "					56699	

from page 1550

Mar

Aug 20/26	Geo. Drake	110459		E/p 77 N. Corbett	3/4 service				Sept 10/26	49504
Dec 24/26	C. Horstmeier	112088		E/p 50 S - 17 <sup>a</sup> St	3/4 "				Jan 10/27	50870
Dec 24/26	"	112089		E/p 188 S "	3/4 "				Dec 31/26	50875

# Service Pipe Record.

## DIRECTION OF TAP

DIRECTION OF TAP		DIRECTION OF TAP		DIRECTION OF TAP	
7 WE	line St	20 S W	line lot	154 N.	Call.
8 EW	"	8 W S	"	113 S.	Lawton
9 SW	21 SN	1 E W	"	32 W.	9 <sup>th</sup> Ave
9 WE	"	13 W S	"	37 S.	Cabrillo
19 SW	"	10 S W	"	166 N.	Ortega
19 SW	"	22 "	"	80 "	O.
20 "	"	12 "	"	288 S.	Fulton
20 "	"	18 "	"	133 N.	Clement
20 "	"	20 W S	"	130 S.	Cabrillo
20 "	"	5 "	"	120 "	do.
23 "	"	8 Ave	"	373 S.	Grany.
22 "	"	20 SW	line lot	258 <sup>1</sup> / <sub>2</sub> N.	Alviza
20 "	"	5 "	"	120 "	Clement
20 "	"	19 "	"	156 "	"
21 "	"	29 W S	"	62 S.	"
21 "	"	40 "	"	61 "	"
21 "	"	41 "	"	60 "	"
20 "	"	23 "	"	202 "	6.
<del>12 N of E line St</del>				<del>14 S of W line St</del>	
12 N of E line St		15 N S line lot		44 S of W line St	
31 W line Silver Ave		47 N S line St		9-10-11-12 N <sup>th</sup> line yard	
14 NE " St		44 " " " "		448 S of Silver Ave	
17 " " " "		4 " " " "		454 " " do	
17 " " " "		4 " " " "		497 " " do	
17 " " " "		16 " " " "		184 " " do	
13 WE " "				105 S- "	
14 WE " "				387 S "	
14 E W line St		5 S N line lot		102 N Corbett.	
5 W concrete bulkhead		3 N S " "		62 S- 17 <sup>th</sup> St.	
14 E W line St		13 N S " "		189 S " "	

# Street

Date	Name	No.	Address	CORPORATION STOP		STOP COCK		LEAD PIPE		IRON PIPE	
				No.	Size	No.	Size	Size	Feet	Size	Feet
Sept 2 1895	Stacy K Stence	48926	26 E. 15th N of Mission	Retap 2/8/23	3/4	+	3/4	+	1 3/4	3/4	7208 7206
June 22/91	L. Williams	48918	19 40 192 N of Mission	Retap 2/8/23	3/4	Service				July 2/21	7207
Sept 1905	M. A. Cresswell	48926	11	Retap 2/8/23	3/4					Feb 17/23	7204
do	do	48927	22	do 2/8/23	3/4					do	7206
June 24/1909	F. R. Paula	48929	15	do 2/8/23	3/4					do	7205
Feb 6/1910	Chilo	48930	30	do 2/8/23	3/4					do	7207
Aug 8/18	M. G. Bode	48931	38	do 2/8/23	3/4					do	7209
Jan 29/24	A. Capurro	4154	5/5 225 N. Mission		3/4					Feb 1/24	7589

## Margrave Place

Oct 27 1913	Geo Casella	59201	37-47 1/2 S. 150 N Valley			3/4	Service				15029
Form above											
SH 15/20	A. Elliott	101595	near Mission			3/4					41 887
SH 13/20		101596	near Mission			3/4					71 87 8
SH 13/20		101597	near Mission			3/4					71 88 8
SH 13/20		101598	near Mission			3/4					71 89 8
SH 12/25		101599	near Mission			3/4					71 88 8

TO - Vol # 5 - Page 1916

## Lake Viewed - ranch

April 26/10	E. Justina Co	59204	near Mission			2 1/2					12 00 772 23
May 13/10	Coiso & Marcellis	59210				1 3/4					5399 23
July 6 1910	B. Marcellis	59211						1/2	8		6146 20
Sept 12/1910	Walter Eng Supply Co	59212				2 3/4				3/4-12	6229 29
Dec 9/1910	T. Cresswell	59213	near Monar's house			2 x 1/2	1 1/2	1/2	2 1/2-15		7482 2
June 12 1911	Conchi & Cardenti	59214	Ocean View Pump lot			3/4	Service				2651 25
" 14 "	D. N. H. Co		Short Bend: S. H. 19 <sup>th</sup> ave			3/4					8660 6
" 22 "	Conchi & Cardenti		Ocean View Pump lot			1 1/2					8679 Tapp
Apr 30 1912	T. Belli	59215	Ranch No. 25			3/4					11069 Tapp
June 7 "	Conchi	59216									11385
Aug 5 "	Westgate Park Co		Flume 50' S of Tapp. 25228			1 1/2					11841 On
May 12 1913	S. Lunghi	59219	at 1/2 mile S of Tapp. 25228			3/4					14117 Tapp
" 17 "	G. Cordinbi	59220	Ocean View Pump lot			3/4					13986 8" ll
Oct 4/14	Joseph. Oliva jr	58977	South of Old Ocean View Meet of Chit house			3/4					17244 10"
Apr 19/16	Winnon Brammy Co	58978	at old Canal spur			1 1/2					1533 Tapp
Sept 14/16	A. T. Prof. Country Club	58986	near Ocean View Pump house			1'				Sept 24/16	21951 110"
Feb 19/17	Mac Gouin W. Lauer	90118	on ranch			2"				Feb 21/17	72936 150
Apr 11/17	U.S. Government		do			2"				Apr 17/17	24072 On
Nov 19/17	do	90215	Retap 5-26-25 near West Merced quarry			2"				May 23/17	2755 95"

See page 1211

# Service Pipe Record.

DIRECTION OF TAP.

119 S N line Leo  
~~17 S of N line of Mission~~  
~~11 S N line Leo~~  
 11 S N " St.  
 11 do " "  
 11 do " "  
 11 do " "  
 11 do " "  
 12 do " "

~~24 E~~  
~~17 S of N line of Leo~~  
 4 E N line lot  
 18 E N line lot  
 19 " " "  
 17 " " "  
 12 " " "  
 9 " " "  
 12 " " "

157 N of  
~~28 N of S line of Leo 12" Main~~  
~~207 N of Mission~~  
 115 N " do  
 137 " " do  
 169 " " do  
 195 " " do  
 130 " " do  
 241 " " do

WE line St  
 13 S N line St  
 8 S N  
 8 S N  
 8 S N  
 8 S N

25 E N line lot  
 34 1/2  
 34  
 33 1/2  
 33 E N

25 S N line Miller  
 18 N Mission  
 16 1/2 N Mission  
 27 N Mission  
 67 1/2 N Mission  
 68 N Mission

23 N of Ocean Ave  
 23 S N line Palmetto  
 2000 S. of Ocean View Pumps in Man Hole  
 29 N S line do do Ave  
 2" main that runs to the Beach  
 25 West to E line of Tank in Spring Valley lot  
 6 S W line St  
 Tapped outside of Ocean View Regulating Tank on 8" by pass.  
 Tapped on Blowoff Knowles Gulch.  
 Tapped 8" main on North side of Tank.  
 W F line  
 Tapped on 6" blow off at Knowles Gulch.  
 8" Main near Lora's house on the Blvd.  
 10' E of Air valve on 30" line  
 Tapped on 8" main N of Lora's old house, County Lane  
 10' N of B.L. Ocean View pumps on 1 1/2" Main  
 150 S of old Ocean Ave on E side road  
 W East side nursery road  
~~24 S of Leo~~  
 96 S of old Ocean  
 21 E N line Fence  
 10 N 2" Stand Pipe on road to Nursery

30 S N 19<sup>th</sup> Ave  
 1 M. E. Cornwall  
 193 N 19<sup>th</sup> Ave  
 1072 N. 19<sup>th</sup> Ave  
 600 S Corbett Road  
 100 S of old Ocean Ave Rd  
 86 E of G. J. G. 66 S N line  
 77 S of G. J. G. 77 S N line

# Street

CORPORATION STOP.		STOP COCK.		LEAD PIPE.		IRON PIPE.	
No.	Size.	No.	Size.	Size.	Feet.	Size.	Feet.

Dec 2/1885	Mrs. K. Stone	48922	26	Retap 2 1/2" Mission	Tapped on 1" main	July 2/21	7207
June 22/1911	E. Williams	48918	19	Retap 2 1/2" Mission	3/4 service	July 2/21	7206
Sept 1908	M. H. Reisinger	48926	11	Retap 2 1/2" Mission	3/4 -	March 17/23	7204
do	do	48927	22	do 2 1/2" Mission	3/4 "	do	7206
June 22/1919	F. R. Paula	48929	15	do 2 1/2" Mission	3/4 "	do	7205
Feb 16/1910	Chilo	48930	30	do 2 1/2" Mission	3/4 "	do	7207
Aug 8/18	M. G. Bode	48931	38	do 2 1/2" Mission	3/4 "	do	7209
Jan 29/1911	A. Capurro	4154		5/8 225 N. Mission	3/4 "	Feb 1/24	7589

## Margrave Place

Oct 27 1913	Geo Cassella	59201	37-47	1/2 B. 150 W. Wallis	3/4 Service		15029
-------------	--------------	-------	-------	----------------------	-------------	--	-------

## Geo S

From above							
12/12/21	A. Choath	101595		near Mission	3/4 "		41557
12/13/21	"	101596		near Mission	3/4 "		7157
12/13/21	"	101597		near Mission	3/4 "		7118
12/13/21	"	101598		near Mission	3/4 "		7159
12/13/21	"	101599		near Mission	3/4 "		7178

TO - Vol # 5 - Page 1916

## Lake Merced Ranch

April 26/10	E. Rusconi Co	59204		19th & Ocean ave	2 1/2		1200742
May 22/1910	Corio & Marcellis	59210			1 3/4		5897
July 6 1910	B. Marcellis	59211				1/2 8	6146
Sept 12/1910	California Supply Co	59212			2 3/4		3/4-12 629
Dec 9/1910	F. Rossmo	59213		near Morris's house	2 x 1/2	1 1/2 1/2 2 1/2-15	7482
June 12 1911	Conchi & Cardenti	59214		Ocean View Pump lot	3/4	Service	2651
" 14	D. N. H. Co			Short Bend: 5/8 W. 19th ave	3/4		8660
" 22	Conchi & Cardenti			Ocean View Pump lot	1 1/2		8679
Apr 30 1912	J. Belli	59215		Ranch No. 25	3/4		11069
June 17	J. Conchi	59216		near Ocean View house			11388
Aug 5	Whitgate Park Co.			Flume 50' S of Tap. 25228	1 1/2		11841
May 12 1913	D. Lunghi	59219		at 1 knowles Gulch	3/1 1/2		14117
" 17	G. Cordinbi	59220		Ocean View Pump lot	3/4		13986
Oct 4/14	Joseph Oliva Jr	58977		South of Old Ocean View West of Club house	3/4		17244
Apr 19/16	Samuel Ramsey Co	58978		at old Coal spur	1 1/2		1533
Sept 14/16	S. T. Golf Country Club	58986		near Ocean View Pump house	1"		21070
Feb 19/17	Mac Jorie W. Lauer	90118		on ranch	2"		21951
Apr 11/17	U.S. Government			do	2"		22930
Feb 19/17	do	90248		Retap 5-26-25	1 1/2		2407
				near case Merced nursery	2"		2755

See page 1211

# Service Pipe Record.

DIRECTION OF TAP.

<p>18<sup>10</sup> N<sup>10</sup> E line Liebig St 18 N E 20<sup>20</sup> W E line St 20 W E " "</p> <p>20 E line 19<sup>19</sup> are 441' E of Building in N line of road to Ocean View Pump At kitchen door of cottage at Nursery Tapped in N line of Cottage " " " from air valve 21 W 8 line S. Steyerline St</p> <p>5 N E line 8<sup>8</sup> St 8 S N " " St 5 N " " " 4 1/2 " " " 8 " " " 8 W S " " " 5 S S " " "</p> <p>15 S. N 15 W. E line Spit 15 W. E line St 15 S. N line S 15 S. N 15 S. N 17 1/2 N. S line N- 17 N. S " "</p> <p><del>4 N S line St</del> 5 3/4 N curb 8 5 3/4 N curb 5 12 " " " <del>6 N S</del> " " " 5 3/4 N curb 6 N S " " " 5 3/4 N " 5 N S " " " 5 3/4 N " 5 N S " " " 5 3/4 N "</p>	<p><del>(Tap in crossing) 75 S N line lot</del> 10<sup>10</sup> - 9 5/8 N line lot 13 S N " "</p> <p>75 N S line Bldg at drinking fountain 25 S N line of Bldg 89 3/4 N. S Gate Drivng to R.O.</p> <p>15 ft E from Valve 66 S. N line lot</p> <p>On S line lot</p> <p>10 1/2 N E line lead 16 1/2 S. N line lot 1 1/2 S line lot 2 1/2 S 7 W. E line lot 28 W. E " "</p> <p>15 18 E 1/4 line lot 21 E/W 18 W " " 21 E W " " 6 7 E W " " 1 3 E W " "</p>	<p>121<sup>121</sup> E. W line of Liebig 13 N S " " 90<sup>90</sup> - N Liebig 179 N Liebig 441' E of Building 25 S N line of Bldg 89 3/4 N. S Gate Drivng to R.O. 16 E. of air Valve 137 N Missing 21 1/2 N of S. l. 163 " " 8' 16 1/2 " " 8' 216 " " 8' 153 " " 8' 163 " " 8' 51 " " 8' 116 E. toward 110 E. N. C 7 1/2 N. Liebig 5 3/4 S (Guard) 7 1/2 S toward 109 E. Grottinger 29 E. Russell</p> <p>314 280 W Ord 252 W/W line Ord. 262 192 203<sup>203</sup> Ocean Terrace 274 N. Vulcan 55 1/2 N S line 57 W/W line Ord. 283 285 W Ord. 213 278 W Ord 267 275 W " "</p>
--	---	---

# Lessing

# Street

CORPORATION STOP.		STOP COCK.		LEAD PIPE.		IRON PIPE.	
No.	Size.	No.	Size.	Size.	Feet.	Size.	Feet.

Mar 19 1913	J. E. Davis	59914	5980	E. D. 100. Retap 3-3-25	3/4 Service		1392
Aug 21/23	J. J. Hansen	2087		W. J. 75 W. Libbig	3/4 "		3386
Mar 12/26	S. Raski	107794		rops 175 W. Libbig	3/4 "	Mar 30/26	471
				<u>Lab. Mound Ranch.</u>			
May 5/18	J. M. Winter			19-ave 1/2 Flat Blvd	3/4 Service	Mar 7/18	2491
Aug 19/19	Matth. T. Varney	47637		near Golf Club. (Hanger)	3/4 "	July 24/19	2538
Aug 5/19	C. C. S. S. F.	47638		Jeanette, Anna, Phyllis, Olive, Fern, Pamela	3/4 "	Aug 9/19	2544
Mar 14/19	J. P. Eastman	48435		Lab. Mound Ranch	3/4 "	Mar 15/19	2572
Dec 15/19	Depth. Land	48027		do	3/4 "	Dec 17/19	2579
Jan 21/20	Luisa Lagarias	48027		do off of 48027	3/4 "	Jan 30/20	4093
Mar 29/20	Dieterm. Pitt	9058			1" "	Mar 21/20	39796

To Vol #10  
PAGE #115

To Vol #10  
PAGE #119

DISTRIBUTOR

March 14/17	T. Throckley	connecting Mains	off 8-11	2' Service		March 19/17	1307
do 2/17	Louise Frankeley	90238	33	3/4 "		" 23/17	4304
do 13/17	St. George Leo	90237	38	3/4 "		" 13/17	2326
do 21/17	The Kelly, Springfield, W. W. W.	90286	20	3/4 "		" 31/17	2308
Apr 23/17	Water Distributors Leo	90341		3/4 "		Apr 27/17	2313
" 20/17	Triangle Leo	90352	21-29	3/4 "		" "	2314
" "	do	90351	31-5	3/4 "		" "	2311
" "	do	90353	11-17	3/4 "		May 4/17	2311

## Lead

July 3 1902	Two Cowes Rv.	36800	32	1/2 S. 95 W. Girard.	3' "		
July 1902	do	59008	31	W. J. 75 W. Libbig	3/4 "	Sept 11/23	33861
Apr 7/24	Geo H Roundy	5428	46	W. J. 30 E Grand	3/4 Service	Apr 11/24	36744
Apr 7/24	Geo H Roundy	5429	40	W. J. 55 E Grand	3/4 "	Apr 11/24	3674
7/20 1930	No Name	123215	233				
7/21-30	" "	123221	147				

To Vol #10 Page #49

## Ord Court

July 8/14	David Cusey	58184		Retap 12/5/30	3/4		
Mar 20 1915	P. H. Monahan.	58185		Lot 29 - 155' E Levant	3/4 Service		181
Dec 18/16	J. Bremer	90043	53	W. J. 250 W. Ord.	3/4 "		189
Sept 21/21	J. Rubecamin	104547		Retap 5/4/24	3/4 "		231
July 24/26	Mrs M. Yjola	110043	45	Retap 12/5/30	3/4 "	July 27/26	4914
May 26/26	L. Aronite	109090	38	Retap 12/5/30	3/4 "	June 7/26	483
11/9/28	W. J. Larsen	119151	42	Retap 12/5/30	3/4 "	1/4/29	5714

To Vol #10  
PAGE #240

# Service Pipe Record.

## DIRECTION OF TAP.

10/4	E	of	N	line	St
22	S	of	W	line	Grove
20	S	of	W	line	Grove
21	N	of	E	line	St
22	N	of	E	line	St
23	N	of	E	line	St
24	N	of	E	line	St
25	N	of	E	line	St
26	N	of	E	line	St
27	N	of	E	line	St
28	N	of	E	line	St
29	N	of	E	line	St
30	N	of	E	line	St
31	N	of	E	line	St

N of S line bet.

103 1/2	A	of	S	Bay
41	N	of	S	Larkin
31	N	of	S	Larkin
44	N	of	S	Grove
54	N	of	S	Grove
55	N	of	S	Grove
56	N	of	S	Grove
57	N	of	S	Grove
58	N	of	S	Grove
59	N	of	S	Grove
60	N	of	S	Grove
61	N	of	S	Grove
62	N	of	S	Grove
63	N	of	S	Grove
64	N	of	S	Grove
65	N	of	S	Grove
66	N	of	S	Grove
67	N	of	S	Grove
68	N	of	S	Grove
69	N	of	S	Grove
70	N	of	S	Grove
71	N	of	S	Grove
72	N	of	S	Grove
73	N	of	S	Grove
74	N	of	S	Grove
75	N	of	S	Grove
76	N	of	S	Grove
77	N	of	S	Grove
78	N	of	S	Grove
79	N	of	S	Grove
80	N	of	S	Grove
81	N	of	S	Grove
82	N	of	S	Grove
83	N	of	S	Grove
84	N	of	S	Grove
85	N	of	S	Grove
86	N	of	S	Grove
87	N	of	S	Grove
88	N	of	S	Grove
89	N	of	S	Grove
90	N	of	S	Grove
91	N	of	S	Grove
92	N	of	S	Grove
93	N	of	S	Grove
94	N	of	S	Grove
95	N	of	S	Grove
96	N	of	S	Grove
97	N	of	S	Grove
98	N	of	S	Grove
99	N	of	S	Grove
100	N	of	S	Grove

22  
1/2  
22

*L. 1110*

Street

DATE	NAME	WATER NO.	STREET NO.	LOCATION.	CORPORATION STOP.		STOP COCK.		LEAD PIPE.		IRON PIPE.	
					No.	Size.	No.	Size.	Size.	Feet.	Size.	Feet.
		50310	35	3 <sup>1</sup> / <sub>2</sub> 2 <sup>1</sup> / <sub>2</sub> 11" of <i>line</i>	109	4						
		50311	01									
		50312	103									
		50313	109									
		50314	105									
		50315	107									
		50316	109									
		50317	105									
		50318	107									
		50319	109									
		50320	105									
		50321	107									
		50322	109									
		50323	105									
		50324	107									
		50325	109									
		50326	105									
		50327	107									
		50328	109									
		50329	105									
		50330	107									
		50331	109									
		50332	105									
		50333	107									
		50334	109									
		50335	105									
		50336	107									
		50337	109									
		50338	105									
		50339	107									
		50340	109									
		50341	105									
		50342	107									
		50343	109									
		50344	105									
		50345	107									
		50346	109									
		50347	105									
		50348	107									
		50349	109									
		50350	105									

*W.M. Fulton*

*1/2 83*





# Service Pipe Record.

DIRECTION OF TAP.

21	N	line	St	5 N of S line Lot	4 S	Willow Ave
21	N	line	St	15 S of S line Lot	103 E	Ellis
<del>22</del>	N	line	St		<del>11</del>	<del>Willow Ave</del>
<del>22</del>	N	line	St	6 W of S line Lot	24 W	Willow Ave
<del>22</del>	N	line	St	17 S of S line Lot	<del>52</del>	Ellis
<del>22</del>	N	line	St		<del>62</del>	Ellis
22	N	line	St		<del>63</del>	Ellis
21	N	line	St	30 N of S line Lot	<del>37</del>	Ellis
<del>21</del>	N	line	St		38 E	Larkin
20	N	line	St		61 S	Ellis
21	N	line	St		18 S	Ellis
21	N	line	St		48 S	Ellis
21	N	line	St	1 N of S line Lot	63 S	Ellis
21	N	line	St	10 N of S line Lot	47 S	Ellis
21	N	line	St		133 S	Ellis
21	N	line	St	9 N of S line Lot	119 S	Ellis
21	N	line	St		100 S	Ellis
21	N	line	St		137 S	Ellis
21	N	line	St	3 S of S line # 712	3 W	Ellis
21	N	line	St	On S line # 712	98 S	Ellis
21	N	line	St		1 S	Ellis
21	N	line	St	19 S of S line Lot	117 S	Ellis
21	N	line	St		65 S	Ellis
20	S	line	St		69 N	Larkin
19	S	line	St	40 S of S line Lot	103 S	Ellis
19	S	line	St	77 S of Myrtle Ave	46 S	Ellis
19	S	line	St	59 S of Myrtle Ave	64 S	Ellis
19	S	line	St	45 S of Myrtle Ave	103 S	Ellis
19	S	line	St	8 N of S line Lot	121 S	Ellis
19	S	line	St	31 S of Myrtle Ave	43 S	Ellis
19	S	line	St	6 N of S line Lot	104 S	Ellis
19	S	line	St	7 N of S line Lot	105 S	Ellis
19	S	line	St	11 S of Myrtle Ave	111 S	Ellis
19	S	line	St	10 N of S line Lot	15 S	Ellis
19	S	line	St	27 N of S line Lot	<del>122</del>	Ellis
19	S	line	St	17 N of S line Lot	105 S	Ellis
19	S	line	St	26 S of S line Lot	33 S	Ellis
19	S	line	St	10 S of S line Lot	49 S	Ellis
19	S	line	St	8 S of S line Lot	151 S	Ellis
19	S	line	St	9 S of S line Lot	153 S	Ellis
19	S	line	St	13 S of S line Lot	15 S	Ellis



# Service Pipe Record.

## DIRECTION OF TAP.

Line No.	Direction	Material	Notes	Line No.	Direction	Material	Notes
19	N	Sh	line	31	S	Sh	line
21	N	Sh	line	32	N	Sh	line
20	N	Sh	line	59	D	Sh	line
20	N	Sh	line	37	D	Sh	line
30	N	Sh	line	1	D	Sh	line
20	N	Sh	line	32	S	Sh	line
30	N	Sh	line	6	N	Sh	line
20	N	Sh	line	Out	N	Sh	line
x22	N	Sh	line	16	N	Sh	line
20	N	Sh	line	3	S	Sh	line
30	N	Sh	line	14	S	Sh	line
20	N	Sh	line	118	S	Sh	line
30	N	Sh	line	4	D	Sh	line
20	N	Sh	line	8	N	Sh	line
30	N	Sh	line	21	S	Sh	line
30	N	Sh	line	21	N	Sh	line
30	N	Sh	line	42	N	Sh	line
20	N	Sh	line	55	N	Sh	line
20	N	Sh	line	2	N	Sh	line
22	N	Sh	line	Out	N	Sh	line
22	N	Sh	line	16	N	Sh	line
22	N	Sh	line	14	N	Sh	line
22	N	Sh	line	16	D	Sh	line
22	N	Sh	line	11	N	Sh	line
22	N	Sh	line	23	N	Sh	line
22	N	Sh	line	16	D	Sh	line
22	N	Sh	line	23	N	Sh	line
22	N	Sh	line	29	S	Sh	line
22	N	Sh	line	132	N	Sh	line
22	N	Sh	line	24	N	Sh	line
22	N	Sh	line	17	D	Sh	line
22	N	Sh	line	21	N	Sh	line
22	N	Sh	line	4	S	Sh	line
22	N	Sh	line	5	S	Sh	line
22	N	Sh	line	7	N	Sh	line
22	N	Sh	line	16	D	Sh	line
22	N	Sh	line	8	S	Sh	line
22	N	Sh	line	4	D	Sh	line
22	N	Sh	line	39	N	Sh	line
22	N	Sh	line	30	D	Sh	line
22	N	Sh	line	5	N	Sh	line

93 S of Cedar  
97 S of Cedar  
7 S of Cedar  
34 S of Cedar  
37 S of Cedar  
34 S of Cedar  
49 W of Cedar  
26 S of Cedar  
130 S of Cedar  
142 S of Cedar  
119 S of Cedar  
25 S of Cedar  
91 S of Cedar  
27 S of Cedar  
26 S of Cedar  
60 S of Cedar  
41 S of Cedar  
31 S of Cedar  
21 S of Cedar  
18 S of Cedar  
33 S of Cedar  
31 S of Cedar  
23 S of Cedar  
51 S of Cedar  
40 S of Cedar  
3 S of Cedar  
123 S of Cedar  
40 S of Cedar  
7 S of Cedar  
44 S of Cedar  
8 S of Cedar  
114 S of Cedar  
35 S of Cedar  
34 S of Cedar  
99 W of Cedar  
104 S of Cedar  
122 S of Cedar  
128 S of Cedar  
138 S of Cedar  
48 S of Cedar  
55 S of Cedar  
117 S of Cedar

NAME	WATER NO.	STREET NO.	LOCATION.	CORPORATION STOP.		STOP COCK.		LEAD PIPE.		IRON PIPE.	
				No.	Size.	No.	Size.	Size.	Feet.	Size.	Feet.
	10436	850-2		1	1/2						
	10437	850-2									
	10438	001		1	1/2	1	1/2	1/2			
	10439	903		1	1/2	1	1/2	1/2			
	10440	903		1	1/2	1	1/2	1/2			
	10441	906		1	1/2						
	10442	907-9		1	1/2			5/8			
	10443	908		1	1/2						
	10444	909		1	1/2						
	10445	912		1	1/2						
	10446	914-6		1	1/2						
	10447	915-13		1	1/2			5/8			
	10448	918		1	1/2						
	10449	918-1/2		1	1/2						
	10450	918-1/2		1	1/2			1/2		8	
	10451	918-1/2		1	1/2			1/2		5	
	10452	920		1	1/2						
	10453	922		1	1/2						
	10454	928		1	1/2						
	10455	929		1	1/2			1/2		7	
	10456	1000		1	1/2			1/2		5	
	10457	1002		1	1/2			1/2		3	
	10458	1004		1	1/2			1/2		3	
	10459	1000		1	1/2			1/2		3	
	10460	1014		1	1/2			1/2		3	
	10461	1011-3		1	1/2						
	10462	1012-4		1	1/2			1/2		3	
	10463	1015									
	10464	1016-78		1	1/2			5/8		3	
	10465	1013		1	1/2						
	10466	1015-2		1	1/2						
	10467	1021-9		1	1/2						
	10468	1021-9		1	1/2	1	1/2	1/2		35	
	10469	1108		1	1/2						
	10470	1110		1	1/2						
	10471	1112		1	1/2						
	10472	1114		1	1/2						
	10473	1116		1	1/2						
	10474	1118-26		1	1/2						
	10475	1204-8		1	1/2						

JAN 7 - 1904

W. Post

February stop

x W. Dutton

# Service Pipe Record.

DIRECTION OF TAP.

No.	Direction	Line	Sh	Job	No.	Direction	Line	Sh	Location
20	N	line	Sh	1	107	S	line	Sh	Duck
21	N	line	Sh	7	<del>106</del> <sup>155</sup>	S	line	Sh	Duck
21	N	line	Sh	114	114	S	line	Sh	line
21	N	line	Sh	63	63	S	line	Sh	line
21	N	line	Sh	23	23	S	line	Sh	line
21	N	line	Sh	10	10	S	line	Sh	line
21	N	line	Sh	1	36	S	line	Sh	line
21	N	line	Sh	2	70	S	line	Sh	line
21	N	line	Sh	5	13	S	line	Sh	line
21	N	line	Sh	2	83	S	line	Sh	line
21	N	line	Sh	5	91	S	line	Sh	line
21	N	line	Sh	1	103	S	line	Sh	line
21	N	line	Sh	11	134	S	line	Sh	line
21	N	line	Sh	1	130	S	line	Sh	line
21	N	line	Sh	7	117	S	line	Sh	California
21	N	line	Sh	25	130	S	line	Sh	California
21	N	line	Sh	1	85	S	line	Sh	California
21	N	line	Sh	1	102	S	line	Sh	California
20	N	line	Sh		<del>99</del>	S	line	Sh	California
21	N	line	Sh		71	S	line	Sh	California
21	N	line	Sh		20	S	line	Sh	California
21	N	line	Sh		62	S	line	Sh	California
21	N	line	Sh	13	100	S	line	Sh	California
21	N	line	Sh	11	97	S	line	Sh	California
21	N	line	Sh		125	S	line	Sh	California
21	N	line	Sh	5	131	S	line	Sh	Sacramento
21	N	line	Sh	12	103	S	line	Sh	Sacramento
21	N	line	Sh		100	S	line	Sh	Sacramento
22	N	line	Sh		13	S	line	Sh	Sacramento
22	N	line	Sh		<del>105</del> <sup>106</sup>	S	line	Sh	Sacramento
20	N	line	Sh		30	S	line	Sh	Sacramento
22	N	line	Sh		46	S	line	Sh	Sacramento
20	N	line	Sact		<del>59</del>	S	line	Sh	Sacramento
22	N	line	Sh		14	S	line	Sh	Sacramento
22	N	line	Sh		104	S	line	Sh	Sacramento
22	N	line	Sh		108	S	line	Sh	Sacramento
22	N	line	Sh		107	S	line	Sh	Sacramento
21	N	line	Sh		112	S	line	Sh	Sacramento
22	N	line	Sh		103	S	line	Sh	Sacramento

19 N line lot



# Service Pipe Record.

DIRECTION OF TAP.

Year	Direction	Location	Notes	Year	Direction	Location	Notes
<del>21</del>	<del>W</del>	<del>line</del>	<del>Sh</del>	<del>112</del>	<del>S</del>	<del>Clay</del>	
23	W	line	Sh	17	S	Cheramon to	
<del>21</del>	<del>W</del>	<del>line</del>	<del>Sh</del>	<del>191</del>	<del>S</del>	<del>Clay</del>	
23	W	line	Sh	116	S	Clay	
20	W	line	Sh	62	S	Clay	
23	W	line	Sh	40	S	Clay	
<del>20</del>	<del>W</del>	<del>line</del>	<del>Sh</del>	<del>112</del>	<del>S</del>	<del>Clay</del>	
21	S	line	Clay	10	W	Jackson	
23	W	line	Sh	19	W	Clay	
21	S	line	Clay	47	W	Jackson	
23	W	line	Sh	47	W	Washington	
23	W	line	Sh	13	S	Clay	
23	W	line	Sh	4	W	Clay	
23	W	line	Sh	76	S	Clay	
23	W	line	Sh	136	S	Washington	
23	W	line	Sh	113	S	Clay	
23	W	line	Sh	122	S	Washington	
23	W	line	Sh	112	S	Washington	
23	W	line	Sh	17	S	Washington	
23	W	line	Sh	13	S	Washington	
23	W	line	Sh	12	S	Washington	
23	W	line	Sh	133	S	Washington	
23	W	line	Sh	43	S	Washington	
20	W	line	Sh	33	S	Washington	
23	W	line	Sh	34	S	Washington	
21	W	line	Sh	10	S	Washington	
14	W	line	Washington	49	S	Jackson	
23	W	line	Sh	16	S	Washington	
23	W	line	Sh	14	S	Washington	
23	W	line	Sh	73	S	Washington	
23	W	line	Sh		S	Jackson	
23	W	line	Sh	110	W	Washington	
23	W	line	Sh	102	S	Washington	
20	W	line	Sh	108	S	Jackson	
23	W	line	Sh	80	S	Jackson	
16	W	line	Jackson	34	S	Jackson	
23	W	line	Sh	58	S	Jackson	
23	W	line	Sh	97	W	Jackson	
23	W	line	Sh	141	W	Jackson	
23	W	line	Sh	135	S	Jackson	
23	W	line	Sh	45	S	Jackson	
23	W	line	Sh	91	S	Jackson	



Service Pipe Record.

DIRECTION OF TAP.

17	S	of	A	line	Pacific		15	E	of	Larkin
21	N	of	E	line	St		65	N	of	Pacific
21	E	of	W	line	St	3	71	of	of	Pacific
21	N	of	E	line	St		70	of	of	Pacific
21	N	of	E	line	St	14	114	of	of	Pacific
31	E	of	W	line	St	21	100	of	of	Pacific
21	N	of	E	line	St	17	112	of	of	Broadway
21	N	of	E	line	St		111	of	of	Broadway
21	N	of	E	line	St		44	of	of	Broadway
22	A	of	S	line	Broadway		65	of	of	Larkin
21	N	of	E	line	St		15	of	of	Broadway
21	N	of	E	line	St	24	63	of	of	Broadway
21	N	of	E	line	St	10	100	of	of	Broadway
31	N	of	E	line	St	5	133	of	of	Broadway
21	N	of	E	line	St	1	89	S	of	Vallejo
21	S	of	E	line	Vallejo		55	of	of	Larkin
21	N	of	E	line	St	25	14	of	of	Vallejo
21	N	of	E	line	St		44	of	of	Vallejo
21	N	of	E	line	St		50	of	of	Vallejo
21	N	of	E	line	St		74	of	of	Vallejo
21	N	of	E	line	St		70	of	of	Vallejo
21	N	of	E	line	St	6	104	of	of	Vallejo
21	N	of	E	line	St		103	of	of	Vallejo
21	N	of	E	line	St		95	of	of	Vallejo
21	N	of	E	line	St	7	30	of	of	Vallejo
21	N	of	E	line	St		113	of	of	Green
21	N	of	E	line	St		72	of	of	Green
21	N	of	E	line	St	2	72	of	of	Green
21	N	of	E	line	St		96	of	of	Green
21	N	of	E	line	St		10	of	of	Green
21	N	of	E	line	St		33	of	of	Green
21	N	of	E	line	St		69	of	of	Green
20	N	of	E	line	Green	4	94	of	of	Green
21	N	of	E	line	St	3	46	of	of	Green
20	N	of	E	line	St	4	106	of	of	Green
21	N	of	E	line	St		129	of	of	Green
21	N	of	E	line	St		147	of	of	Green
21	N	of	E	line	St		147	of	of	Green
21	N	of	E	line	St		133	of	of	Green
21	N	of	E	line	St		21	of	of	Green

# Larkin

# Street

DATE	NAME	WATER NO.	STREET NO.	LOCATION.	CORPORATION STOP.		STOP COCK.		LEAD PIPE.		IRON PIPE.	
					No.	Size.	No.	Size.	Size.	Feet.	Size.	Feet.
Dec 10	John Swaine	<del>58530</del> 58571	1400	Retap all 1 1/2 full								
	Th. Swaine	<del>58571</del> 58572	906									
	Geo. Luskfield	<del>58572</del> 58573	909									
	Shawbridge	<del>58573</del> 58574	908									
	J. Dickerson	<del>58574</del> 58575	910									
	John Fairchild	<del>58575</del> 58576	1911									
	William	<del>58576</del> 58577	1915	50" Water No used for Tap on Roadway 8 1/2" Larkin								
	John Sharpe	<del>58577</del> 58578	1918									
	William	<del>58578</del> 58579	1919	50" Water No used for Tap on Roadway 8 1/2" Larkin								
	Caroline Sharpe	<del>58579</del> 58580	1962-6	Retap Dec 17/22								
	John Saunders	<del>58580</del> 58581	2000									
	John Curran	<del>58581</del> 58582	2006									
	John Curran	<del>58582</del> 58583	2008									
	Frank Roberts	<del>58583</del> 58584	2010									
	A. Coyne	<del>58584</del> 58585	2012									
	J. N. Drumet	<del>58585</del> 58586	2100									
	J. Randolph	<del>58586</del> 58587	2101									
	C. Curran	<del>58587</del> 58588	2102									
	John Chase	<del>58588</del> 58589	2113-9									
	John Kennedy	<del>58589</del> 58590	2105									
	W. West	<del>58590</del> 58591	2106									
	J. P. P. P.	<del>58591</del> 58592	2121									
	John Kennedy	<del>58592</del> 58593	2127-29									
	John McElhinney	<del>58593</del> 58594	2109									
	John Kennedy	<del>58594</del> 58595	2112									
	W. Simon	<del>58595</del> 58596	2117									
	Mr. McFinneman	<del>58596</del> 58597	2118									
	do do	<del>58597</del> 58598	2118	APR 4 - 1903								
	J. Otis	<del>58598</del> 58599	2121									
	do do	<del>58599</del> 58600	2121									
	Chas Vale	<del>58600</del> 58601	2122									
	W. Brennan	<del>58601</del> 58602	2120									
	W. Wright	<del>58602</del> 58603	2121	Retap May 2/18								
	John McKenna	<del>58603</del> 58604	2129 + 1308-10									
	Stephen Doe	<del>58604</del> 58605	2125									
	J. G. Smith	<del>58605</del> 58606	2125									
	W. M. Hoff	<del>58606</del> 58607	2127	As see further 1" tap Aug 3/18								
	J. S. White	<del>58607</del> 58608	2127									
	J. Buckley	<del>58608</del> 58609	2127									
	John Keaton	<del>58609</del> 58610	2126									

1 1/2    1 3/4 + 1/2    1/2    8.

1" Service

1979

# Service Pipe Record.

DIRECTION OF TAP.

Date	Direction	Location	Line	Tap	Notes	Pressure	Direction	Notes
20	N	of E	line	Sh	8 S of S line Lot	66	N	Union
20	N	of E	line	Sh	8 <sup>5</sup> S of S line Lot	83	N	Union
<del>20</del>	<del>N</del>	<del>of E</del>	<del>line</del>	<del>Sh</del>	<del>10 S of S line Lot</del>	<del>74</del>	<del>N</del>	<del>Union</del>
20	N	of E	line	Sh	4 S of S line Lot	101	N	Union
20	N	of E	line	Sh	On S of S line Lot	99 <sup>5</sup>	N	Union
20	N	of E	line	Sh	5 S of S line Lot	134	N	Union
20	N	of E	line	Sh	8 S of S line Lot	133	N	Union
10	N	of E	line	Sh	7 S of S line Lot	417	N	Union
21	N	of E	line	Sh	1 S of S line Lot	416	N	Union
21	N	of E	line	Sh	22 S of S line Lot	109	N	Feltham
21	N	of E	line	Sh	<del>21</del> N of S line Lot	<del>46</del>	N	Feltham
20	N	of E	line	Sh	19 S of S line Lot	61	N	Feltham
21	N	of E	line	Sh	31 S of S line Lot	19	N	Feltham
21	N	of E	line	Sh	2 S of S line Lot	57	N	Feltham
20	N	of E	line	Sh	5 S of S line Lot	51	N	Feltham
21	N	of E	line	Sh	13 S of S line Lot	53	N	Feltham
20	N	of E	line	Sh	26 S of S line Lot	57	N	Feltham
20	N	of E	line	Sh	On S of S line Lot	38 67	N	Feltham
21	N	of E	line	Sh	29 S of S line Lot	46	N	Feltham
21	N	of E	line	Sh	<del>11 S of S line Lot</del>	<del>49</del>	N	Feltham
21	N	of E	line	Sh	4 S of S line Lot	40 47	N	Feltham
20	N	of E	line	Sh	12 S of S line Lot	141	N	Feltham
20	N	of E	line	Sh	14 S of S line Lot	115	N	Feltham
21	N	of E	line	Sh	14 S of S line Lot	432	N	Feltham
21	N	of E	line	Sh	17 S of S line Lot	130	N	Feltham
21	N	of E	line	Sh	7 S of S line Lot	44	N	Feltham
21	N	of E	line	Sh	7 S of S line Lot	44	N	Feltham
21	N	of E	line	Sh	7 S of S line Lot	44	N	Feltham
20	N	of E	line	Sh	33 S of S line Lot	39	N	Feltham
21 <sup>1/2</sup>	N	of E	line	Larkin	<del>32</del> S of S line Lot	<del>29</del>	N	Feltham
20	N	of E	line	Sh	31 S of S line Lot	42	N	Feltham
20	N	of E	line	Sh	8 S of S line Lot	54	N	Feltham
21	N	of E	line	Sh	1 S of S line Lot	195/8	N	Lombard
20	N	of E	line	Sh	14 S of S line Lot	116	N	Feltham
21	N	of E	line	Sh	10 N of S line Lot	336	N	Feltham
21	N	of E	line	Sh	4 S of S line Lot	120	N	Lombard
20	N	of E	line	Sh	11 S of S line Lot	84	N	Lombard
20	N	of E	line	Sh	13 S of S line Lot	85	N	Lombard
20	N	of E	line	Sh	6 S of S line Lot	11	N	Lombard
23	N	of E	line	Sh	3 S of S line Lot	57	N	Lombard
23	N	of E	line	Sh	3 N of S line Lot	63	N	Lombard
23	N	of E	line	Sh	4 N of S line Lot	47	N	Lombard
23	N	of E	line	Sh	11 S of S line Lot	7	N	Lombard



# Service Pipe Record.

## DIRECTION OF TAP.

Year	Direction	Line	Tap	Year	Direction	Line	Tap	Year	Direction	Line	Tap
22	of	H line	Sh	15	of	D line	144				
22	of	H line	Sh	14	of	D line	157				Lombard
22	of	H line	Sh	13	of	D line	100				Chestnut
22	of	H line	Sh	11	of	D line	66				Chestnut
22	of	H line	Sh	13	of	D line	135				Chestnut
22	of	H line	Chestnut				37				Larkin
20	of	H line	W				<del>96</del> N				Way
20	of	H line	North Point	12	of	H line	2d St Larkin				
18	of	H line	North Point	26	of	H line	116 St North Point				
21	of	H line	Hyde								
22	of	H line	Sh	10	of	D line	110				
22	of	H line	Sh	10	of	D line	51				
21	of	H line	Sh	17	of	D line	109				
22	of	H line	Sh	73	of	D line	33				
22	of	H line	Sh	63	of	D line	33				
22	of	H line	Sh	48	of	D line	44				
22	of	H line	Sh	30	of	D line	66				
22	of	H line	Sh	29	of	D line	41				
22	of	H line	Sh	5	of	D line	92				
22	of	H line	Sh	4	of	D line	70				
19	of	H line	Sh	47	of	D line	111				Sturcell
275	of	H line	Sh				207				North Point
20	of	H line	Sh	29	of	D line	106				St
10	of	H line	Sh	30	of	D line	59				St
22	of	H line	Sh	3	of	D line	53				
21	of	H line	Sh	10	of	D line	71				St
21	of	H line	Sh	10	of	D line	118				St
21	of	H line	Sh	13	of	D line	106				St
21	of	H line	Sh				64 1/2				St
17	of	H line	Sh				68				St
22	of	H line	Sh	18	of	D line	64				St
20	of	H line	Sh	26	of	D line	65				St
20	of	H line	Sh	27	of	D line	64				St
20	of	H line	Sh	28	of	D line	63				St
20	of	H line	Sh	37	of	D line	63				St
22	of	H line	Sh	39	of	D line	748				St
21	of	H line	Sh	10	of	D line	113				St
21	of	H line	Sh				11				
21	of	H line	Sh	5	of	D line	91				St
21	of	H line	Sh	3	of	D line	114				St
19	of	H line	Sh	44	of	D line	62				St

# Yakima

# Street

DATE	NAME	WATER NO.	STREET NO.	LOCATION.	CORPORATION STOP.		STOP COCK.		LEAD PIPE.		IRON PIPE.	
					No.	Size.	No.	Size.	Size.	Feet.	Size.	Feet.
7/22/24	<del>53653</del>	<del>2638-42</del>	<del>2638-42</del>									
8/22/26	<del>53654</del>	<del>2644</del>	<del>2644</del>									
8/22/27	<del>53655</del>	<del>2616</del>	<del>2616</del>									
20/24	<del>53656</del>	<del>2626</del>	<del>2626</del>									
10/14/27	<del>53657</del>	<del>2676</del>	<del>2676</del>	Retap 3/14/27								
48232	<del>53658</del>	<del>2640</del>	<del>2640</del>	Ed. 90 76								
48233	<del>53659</del>	<del>3010</del>	<del>3010</del>	W. North Point Retap 2/1/31								
48237	<del>53660</del>	<del>3014-16</del>	<del>3014-16</del>	Page 1222								
48322	<del>53661</del>	<del>3010</del>	<del>3010</del>	Retap 3/9/20								
48123	<del>50460</del>	<del>21293811</del>	<del>21293811</del>	Ed. 50 R. D. to								
63387	<del>50462</del>			Ed. 50 R. D. to								
48125	<del>50463</del>			Ed. 50 R. D. to								
48127	<del>50464</del>			Ed. 50 R. D. to								
48128	<del>50465</del>			Ed. 50 R. D. to								
48130	<del>50466</del>			Ed. 50 R. D. to								
48131	<del>50467</del>			Ed. 50 R. D. to								
17747	<del>50468</del>			Ed. 50 R. D. to								
17748	<del>50469</del>			Ed. 50 R. D. to								
29272	<del>50470</del>	<del>1507</del>	<del>1507</del>	Ed. 50 R. D. to								
36879	<del>50471</del>	<del>922</del>	<del>922</del>	Ed. 50 R. D. to								
42426	<del>50472</del>	<del>750</del>	<del>750</del>	Ed. 50 R. D. to								
42028	<del>50473</del>	<del>300.3-7</del>	<del>300.3-7</del>	Ed. 50 R. D. to								
42038	<del>50474</del>	<del>577</del>	<del>577</del>	Ed. 50 R. D. to								
3740	<del>50475</del>	<del>510</del>	<del>510</del>	Ed. 50 R. D. to								
42930	<del>50476</del>	<del>510</del>	<del>510</del>	Ed. 50 R. D. to								
42931	<del>50477</del>	<del>510</del>	<del>510</del>	Ed. 50 R. D. to								
42932	<del>50478</del>	<del>510</del>	<del>510</del>	Ed. 50 R. D. to								
42933	<del>50479</del>	<del>510</del>	<del>510</del>	Ed. 50 R. D. to								
42934	<del>50480</del>	<del>510</del>	<del>510</del>	Ed. 50 R. D. to								
39508	<del>50481</del>	<del>409</del>	<del>409</del>	Ed. 50 R. D. to								
42209	<del>50482</del>	<del>409</del>	<del>409</del>	Ed. 50 R. D. to								
50562	<del>50483</del>	<del>3815</del>	<del>3815</del>	Ed. 50 R. D. to								
50561	<del>50484</del>	<del>3660</del>	<del>3660</del>	Ed. 50 R. D. to								
50311	<del>50485</del>	<del>2927</del>	<del>2927</del>	Ed. 50 R. D. to								

1" service  
Shut off at Main Oct 2-1927

7079  
R 5764

6113

# Service Pipe Record.

DIRECTION OF TAP.

	DIRECTION OF TAP.	
19 S of N line Millister	49 E of W line Lot	61 N of Larkin
21 E of W line Ph	1 S of S line Lot	104 S of Jackson
22 S of N line Paeto	27 E of W line Lot	78 N of Larkin
21 E of W line Ph	47 S of N line 1600 Wash	3 S of Wash
22 S of N line Paeto	28 E of W line Lot	72 W of Larkin
21 W of E line St	10 S of N line Lot	133 N of Green
22 W of E line Ph	5 N of S line Lot	67 N of Turk
21 N of S line Park Point	7 E of W line lot	16 N of Larkin
21 S of N line Chestnut	8 E of E line Larkin	78 E of W line Larkin
20 N of E line St	14 N of S line Park ave	64 S of Grove
23 E of W line St	On N line of lot	103 S of Pacific
23 E of W line St	1 N of S line lot	102 S of Pacific
14 23 E of W line St	2 S of N line lot	75-84 S of Chestnut
13 21 E of W line St	7 1/2 S of N line lot	77-90 S of Chestnut
19 N of E line St	37 N of S line lot	53 S of Otwell
23 E of W line St	1 N of S line lot	53 S of Pacific
23 E of W line St	1 S of N line lot	54 S of Pacific
21 W.E. line St	4 S. N. line lot	301 N Vallejo
10 S. N. line St {willow Ave	2 E. W. line lot	66 W. Larkin
10 S. N. line St {willow Ave	3 E. W. line lot	65 W. Larkin
20 W.E. line St	7 N. S. line lot	104 N. Broadway
20 W.E. line St	14 N. S. line lot	72 N. Broadway
20 W.E. line St	7 N. S. line lot	111 N. Broadway
20 W.E. line St	8 N. S. line lot	83 N. Bush
11 S. N. line walnut	1 E. W. line lot	74 W. Larkin
14 13 19 E. W. line St	6 N. S. line lot	117 117 Chestnut
11.		
11. S. N. line walnut Ave	3 E. W. line lot	57 W. Larkin
21. W.E. line St	21 N. S. line lot	97 S. Filbert
20. W.E. line St	2 N. S. line lot	59 N. Bush
21. W.E. line St	20 N. Fern Ave.	101 S. Bush
22. W.E. line St	3 N. S. line lot	61 S. Turk
21. E. W. line St	7 S. N. line lot	62 N. Broadway
21. W.E. line St	5 N. S. line lot	64 S. Green
21. W.E. line St	3 N. S. line lot	110 S. Greenwich
19. W.E. line St	2 S. N. line lot	15 N. S. line Olive Ave
20. S. N. line Fulton	On W. line lot	75 W. Larkin
20. W.E. line St	2 S. N. line lot	125 N. Garry
19. W.E. line St	66 S. N. line lot	25 N. Hayes
24. N. E. line St	3 N. N. line lot	115 N. Washington

# Street

DATE	NAME	WATER NO.	STREET NO.	LOCATION.	CORPORATION STOP.		STOP COCK.		LEAD PIPE.		IRON PIPE.	
					No.	Size.	No.	Size.	Size.	Feet.	Size.	Feet.
		503071		37th St Allister	1	1/2	1	3/4	5/8			
		1905-9		W. 106 A Jackson	1	1/2	1	3/4	5/8			
				B. H. Sacto	1	1/2	1	3/4	5/8			
				July 28 1900 by (Fox)								
				J. W. of Sacto	1	1/2	1	3/4	5/8			
		42941	2212		1	1/2	1	3/4	5/8			
		17948			1	1/2	1	3/4	5/8			
		57579	901	A. W. North Point	1	1/2	1	3/4	5/8			\$8.02
				W. A. 56 N. Chestnut	1	1/2	1	3/4	5/8		3/4	139
		50661		A. E. Park ave								
		50663	1811-13-15		1	5/8	1	3/4	5/8			\$7.60
		50662	1817-19-21		1	5/8	1	3/4	5/8			\$7.60
		50660	2705	W. D. 56 N. of Chestnut	1	1/2	1	3/4	5/8			
		50664		W. J. 125 N. of Chestnut							3/4	36
		50665	748	J. E. Otanell	1	5/8	1	3/4	5/8			\$7.81
		50667	1849	W. D. 27 N. of Pacific	1	1/2	1	3/4	5/8			\$8.08
		50666	1845	W. D. 52 N. of Pacific	1	1/2	1	3/4	5/8			\$8.08
		50669	2105		1	5/8	1	3/4 + 5/8	5/8			\$20.87
		50670	623		1	1/2	1	3/4	5/8			\$10.84
		50671	64-15		1	1/2	1	3/8	5/8			\$10.84
		50672	1920		1	5/8	1	3/4	5/8			\$8.10
		50673	1922		1	5/8	1	5/8 + 3/4	5/8			\$8.10
		50674	1924		1	5/8	1	5/8 + 3/4	5/8			\$8.10
		50675	1149	W. S. 62 S. Bush.	1	1/2 + 5/8	1	5/8 + 3/4	5/8			\$14.02
		50676	1015		1	1/2 + 5/8	1	5/8 + 3/4	5/8			\$7.90
		48231		W. S. 125 N. Chestnut.	1	1/2	1	3/4	3/4			\$17.35
MAR 17 1903	E. W. Putnam	50678		W. S. Walnut Ave.	1	1/2 + 5/8	1	5/8 + 3/4	5/8			\$11.00
APR 18 1903	E. W. Putnam	50679		W. S. N. Union	1	3/4	1	3/4 + 1	3/4			\$15.53
APR 29 1903	Merina Engesch	59457		W. S. 35 S. Bush.	1	1/2	1	3/4	5/8			\$17.01
MAY 15 1903	connected to house pipe	50680	1131-41	N. W. Fern Ave.								\$16.37
JUL 9 - 1903	Boardman Brothers	59458	431		1	1/2 + 5/8	1	3/4	5/8		3/4	3
JUL 22 1903	A. L. Middleton	14693		W. S. 60 N. Broadway	1	5/8	1	3/4	3/4			\$9.90
AUG 3 - 1903	Philmatti	59459		E. S. to S. Green	1	5/8	1	3/4	5/8			\$10.64
AUG 19 1903	J. H. Schul.	59460		E. S. 176 S. Greenwich.	1	1/2 + 5/8	1	5/8 + 3/4	5/8			\$8.97
OCT 5 1903	an. Clark & R. Biggs	59461	710		1	5/8	1	5/8 + 3/4	5/8			\$10.64
OCT 8 1903	A. Sae Est.	59462		A. W. Fulton	1	1/2 + 5/8	1	5/8 + 3/4	5/8			\$16.68
Jan. 23 1904	W. Meyer	59463	730		1	1/2	1	3/4	5/8			\$9.62
FEB 20 1904	L. N. Murchhead	59464		W. S. Market	1	3/4 + 1	1	1	1			\$12.02
APR 15 1904	(V. S. J.) Musto	59464		W. S. N. Washington	1	1/2	1	3/4	5/8			\$10.18

# Service Pipe Record.

DIRECTION OF TAP.

20 N.E. line St	46 S. Pine Terrace Ave	75 W. Sutter.
8 W. S. line St	3 W.E. line lot	54 E. of Parkin
8 W. S. line St	4 W.E. line lot	53 E. of Parkin
<del>27 A. S. line Broadway</del>	<del>57 E. W. line lot</del>	<del>87 W. of Jackson</del>
<del>27 A. S. line Broadway</del>	<del>35 " " "</del>	<del>105 " " "</del>
27 N. S. line Broadway	52 E. W. line lot	86 W. of Jackson
27 N. S. line Broadway	53 E. W. line lot	85 W. of Jackson
27 N. S. line Broadway	54 E. W. line lot	84 W. of Jackson
20 W. E. line St.	12 S. N. line lot	80 No. of Broadway
20 W. E. line St.	3 N. S. line lot	103 S. of Jackson
23 W. E. line St	18 S. N. line lot	120 W. of Clay
21 " " " "	9 N. S. " "	650 " " " "
23 " " " "	71 S. of N. line lot	107 N. of Union Terrace
23 " " " "	84 S. S. " lot	55 S. Union
24 " " " "	W. O. line lot	80 N. G. G. Ave
22 W. E. line St	15 N. O. " "	15 S. Broadway 8" Main
20 W. E. line St	3 S. N. line lot	105 N. of North Point St
20 W. E. " "	11 S. N. " "	109 W. Broadway 6" Main
20 W. of E. line Street	50 S. of N. line lot	116 N. of Post
20 " " " "	7 N. S. " "	126 S. Vallejo 6" Main
20 W. E. line St	25 N. S. line lot	120 S. Chestnut 5" Main
21 S. of N. Line of Ellis	11 E. of W. line of lot	11 " " " 12" Main
21 S. of N. Line of Ellis	8 E. of W. line of lot	11 " " " 12" Main
21 S. of N. Line of Ellis	10 E. of W. line of lot	11 " " " 12" Main
20 E. of line St	" S. of W. line of lot	65 S. Jackson 10" Main
22 N. E. line St	<del>11 S. of W. line of lot</del>	<del>75 N. of Eddy 6" Main</del>
21 N. E. line St	14 S. of W. line of lot	71 N. of Eddy 8" Main
20 N. E. line St	1 S. of W. line of lot	26 S. of Vallejo 6" Main
23 EW 20 N. E. line St	1 S. of W. line of lot	135 " " " "
21 N. E. line St	18 N. S. line of lot	133 N. of Lombard 1" Main
20 N. E. line St	53 N. S. line lot	71 " " " "
19 W. E. line S. Park and	71 ft. N. of " " "	23 N. of Vallejo "
20 W. E. line St	18 S. N. line lot	61 " " " "
22 " " " "	24 " " " "	111 S. of Golden Gate Ave
23 " " " "	9 N. S. " "	102 W. of Bay
21 " " " "	7 S. N. " "	103 W. of Bay
21 " " " "	6 " " " "	76 S. of Powell
19 " " " "		75 " " " "
19 " " " "		53 S. of Jackson
25 " " " "	4 N. S. line lot	



# Service Pipe Record.

## DIRECTION OF TAP.

<del>14</del> E. W. Line st.	20. N. P. Line Lot	30 <del>11</del> P. of Russert 3" Mani
<del>14</del> E. W. Line st.	6 # N. P. Line Lot.	94 <del>11</del> P. of Russert 3" Mani
<del>14</del> E. W. Line st.	1 # N. P. Line Lot	124 <del>11</del> P. of Russert 3" Mani
<del>14</del> E. W. Line st.	<del>11</del> X X " Lot	156 <del>11</del> N. of C. Chenery 3" Mani
<del>14</del> E. W. Line st.	5 # N. P. Line Lot	175 <del>11</del> P. of Russert 3" Mani
4 <del>2</del> E. W. Line st.	8 S N " "	218 <del>11</del> P. of Russert 3" Mani
<del>14</del> E. W. Line st.	<del>11</del> X N. P. Line Lot	197 <del>11</del> P. of Russert 3" Mani
<del>14</del> E. W. Line st.	3 <del>11</del> X NS Line Lot.	199 <del>11</del> N. of C. Chenery 3" Mani
<del>14</del> E. W. Line st.	<del>11</del> X X Line Lot	95 <del>11</del> N. of C. Chenery 3" Mani
<del>14</del> E. W. Line st.	4 <del>11</del> X Line Lot	195 <del>11</del> N. Glenn Ave 3" Mani
<del>14</del> E. W. Line st.	<del>11</del> X <sup>2</sup> NS Line Lot	224 <del>11</del> N. Chenery
<del>14</del> E N Line st	22 N W Line Lot	3 S Russert
<del>14</del> E N Line st	6 N X NS Line Lot	246 S Russert
<del>14</del> E N Line st	11 N W Line Lot	131 S Russert
<del>14</del> E W Line st	11 N W Line Lot	179 S Russert
<del>14</del> E W Line st	3 N W Line Lot	139 N Chenery
<del>14</del> E W Line st	12 S N Line Lot	161 S Russert
<del>14</del> E W Line st	3 N W Line Lot	155 N Chenery
<del>14</del> E W Line st	11 N X X Lot	160 S Russert
20 14 " E.W.	11 SN " "	140 S do
20 14 " " "	10 NS " "	

No Tap Direction

17 N S line st

8 N. P. line lot

156 N Baden

# O Higgins

# Street

DATE	NAME	WATER NO.	STREET NO.	LOCATION.	CORPORATION STOP.		STOP COCK.		LEAD PIPE.		IRON PIPE.	
					No.	Size.	No.	Size.	Size.	Feet.	Size.	Feet.
June 20	Mr. C. Beyerath	59109	36				2	3/4			3/4	R742
July	Mr. F. Fickman	59113	50	E. D. 100 N.			2	3/4			3/4	R742
July 1	Mr. F. Holm	59114	76	W. D. 100 D.			2	3/4			3/4	R742
July	Mr. J. Green	59107	74				2	3/4			3/4	R742
July	Mr. F. J. Hendricks	59108	34				2	3/4			3/4	R742
July	Mr. E. E. Kinney	59106	50	W. D. 200 C.			2	3/4			3/4	R743
July 2	Mr. E. R. Engelman	59101	43				2	1/2			1/2	R743
July 2	Mr. J. Paul	59112	68	W. D. 200 J.			2	1/2			1/2	R744
July 2	Mr. J. London	59117	91				2	1/2			1/2	R744
July 2	1909 Mrs. C. E. Bauer	59116	67	W. D. 75 C.			1	3/4			3/4	R744
July 2	Mr. J. Rourke	59103	62				1	1/2			1/2	R744
July	Mr. W. Nissen	59110	34				2	1/2			1/2	R744
July	Mr. S. J. Cambridge	59104	56				2	3/4			3/4	R743
July 1	Mr. P. Kuchenbach	59111	23	E. D. 75 D.			2	1/2			1/2	R742
July 1	Mr. C. Huntington	59105	23				1	3/4			3/4	R743
July 19	Mr. G. Beck	59107	44				1	3/4			3/4	R735
July 15	Mr. J. J. J. J.	59115	80				2	3/4			3/4	R744
July 14	Mr. T. Schermer	59119	37				1	3/4			3/4	R743
Sept 3/19	Mr. J. L. Sherry	59120	73				2	1/2			1/2	R744
Apr 3 1911	Mr. C. Higgins	59121	38				1/2	Service				R743
Aug 31	Mr. O. Springer	59122	34	W. D. 125 J.			3/4					R743

to x7 page 172

## Martha Ave

July 1/18	49074	37	S/S 70 W. Baden	3/4 Service	
July 1/18	49075	140	W/S 75 W. Baden	3/4	
July 1/18	49073	45	S/S 175 W. Baden	3/4	
July 1/18	49076	51		3/4	
July 1/18	49077	76	off Steeling av.	3/4	
July 18/18	49417	93	W/S 25 S. Bronx	3/4	
April 28/24	Henry Lamotte	6017	S/S 148 W. Baden	3/4	May 5/24 37253

# Service Pipe Record.

DIRECTION OF TAP.

20 W E line St  
21 " " " "  
23 " " " "  
22 " " " "  
24 " " " "  
22 " " " "  
21 " " " "  
~~20 E W~~ " "  
~~20 E W~~ " "  
7 W E " "  
7 " " " "  
1/2 " " " "  
1/2 " " " "  
3/2 " " " "  
0 E W " "  
0 " " " "  
0 1/2 W E " "  
0 " " " "  
2 " " " "  
1 E W " "  
2 W E " "  
6 " " " "  
6 " " " "  
paired 3" Service  
0 1/2 S W Ellis St  
9 W E line St  
0 1/2 S W Ellis St  
4 N S " St  
1 " " " "  
2 W E " " "  
2 " " " "  
0 " " " "  
0 " " " "  
9 " " " + gate  
14 " " " "  
15 " " " "  
20 S W O'Farrell St  
21 S " " do  
20 S " " do  
20 S " " do

~~27 N S line lot~~  
19 " " " "  
~~20 " " " "~~  
~~7 S W~~ " "  
23 " " " "  
  
14 N S line lot  
8 S W " " "  
  
6 S W line lot  
7 " " " "  
  
2 S W line lot  
  
47 W E line lot  
10 " " " "  
  
4 S W line lot  
9 7 " " " "  
39 1/2 W E " " "  
40 " " " " "  
40 1/2 " " " " "  
41 " " " " "

71 S O'Farrell ✓  
~~62~~  
~~64~~ Ellis  
99 Golden Gate  
100 " " "  
~~97~~ do  
9 7 1/2 of Mellon  
106 N Cedar  
35 W Eddy  
~~33~~  
~~34~~ " " "  
55 Sacramento  
52 S Turk  
28 N S Austin  
9 1/2 S Tibert  
114 S Washington  
140 N Cal  
115 S Green  
122 N do  
~~124~~  
~~105~~ W Eddy  
~~112~~  
104 N Washington  
9 1/2 S Sacramento  
~~33~~  
~~34~~ Pacific  
37 " do  
  
33 E Larkin  
48 W Ellis  
6 1/2 E Larkin  
33 " " "  
13 W E Do Sgr  
~~36~~  
~~24~~ W Turk  
~~47~~ " " "  
50 " " "  
5 S Olive Ave  
37 " do  
44 W W Turk  
84 N S F. line  
52 " " "  
53 1/2 E Larkin  
53 " do  
52 1/2 " do  
52 " do

# Street

DATE.	NAME	WATER NO.	SERRET NO.	LOCATION.	CORPORATION STOP.		STOP COCK.		LEAD PIPE.		IRON PIPE.	
					No.	Size.	No.	Size.	Size.	Feet.	Size.	Feet.
Aug 24/10	Thos. Ford	48290		E O Farrell	1 1/2	1/2	1 1/2	1/2	1 1/2	631		
Sept 1/10	Wm	48295	668	Retap 7/3/10	<del>3/4</del>	<del>1 3/4</del>	<del>1 3/4</del>	<del>1/2</del>	<del>2 1/4</del>	<del>612</del>		
Nov 9/10	Campford & Lettich	50364		Wm. Locust	1 3/4	1 3/4	3/4	1 3/4	36	118		
3/10	do	48307	331	do Retap 6/26/10	1 3/4	1 3/4	3/4	3/4	6/85			
Feb 4/11	Jimmey	48314	631	Wm. Morrow	3/4	3/4	3/4	3/4	6/85			
Apr 6 1911	Wm J M Winter	48275	1625		3/4	full						
June 19	H. L. Molus.	48318	611	W.D. 25 N. Eddy Retap 7/3/10	3/4					82		
	do	48317	609	" Retap 7/3/10	3/4					88		
Dec 17	J. Looney	66194	1590	E Sacramento	2"							
Feb 3 1911	Otto Kurty	48326	454	W.D. 52 S. Turk Retap 7/26/10	1/2					101		
28	Franklin Realty Co.	48321		" 137 N. Sutter	1/2					106		
Apr 6	The Turner Co.	49384	7345	W.D. 80 S. Filbert	1/2					109		
May 9	D. J. O'Keefe	48279	1627-33	" 98 S. Washington	3/4	full				111		
July 22	L. Lee	49388		" 90 W. Cal	1					117		
Aug 10/11	E. O. Shaver	49386		E 114 S. Green	3/4					119		
21	G. Harp. W. M. Jones	49325		W.D. 137 S. Union	1					120		
Oct 4	Wm J. Wilson Co.	49390	626	E 87 N. Eddy Retap 7/3/10	1					120		
17	Ellen C. Burnett	48159	1731		3/4	full				124		
Apr 21 1913	Therman O'Brien	49398		E 80 S. Sacramento	1 1/2					137		
May 20	Boscoe Bros.	49394		33 S. Pacific	3/4	full				139		
July 8	do	48341	1852	E 35 "	3/4					142		
23	Lettich Bros.			W. Grove.	3/4					143		
Aug 20	do	49397		W. Ellis	3/4					145		
	do	49396		" "	3/4					145		
	do	4934		" "	2					145		
28	Wm Wade	49375		" Turk.	3/4					146		
	do	77686		" "	3/4					146		
	do	49376	508	" Retap 7/3/10	1 1/2					146		
Sept 11	do	49377	510	W.D. 47 S. Turk Retap 7/3/10	3/4					146		
	do	49378	514	" Retap 7/3/10	3/4					146		
Jan 13 1914	G. F. Bennett	48344		W.D. 4" S. Oliver Ave	3/4					154		
"	do	48345		" 36' 9" "	3/4					154		
Mar 18	Beuchamp Heffernan			W. E. Turk.	3					160		
May 1 1914	Wm. J. Jones	48337		W.D. 111 S. W. Pacific	3/4					163		
18	do	483		" "	2					163		
June 24/14	F. J. Quinn	48406		W.E. O. Farrell	3/4					166		
" 24/14	do	48407		do	3/4					166		
" 24/14	do	48408		do	3/4					166		
" 24/14	do	48		do	3/4					166		

# Service Pipe Record.

DIRECTION OF TAP.

7 E. W. Line st.  
 7 E. W. Line st  
 7 E. W. Line st  
 7 E. W. Line st  
 7 E. W. Line st  
 7 E. W. Line st  
 7 E. W. Line st  
 7 E W  
 14 E W.

5 S. N. Line Lot  
 48. S. N. Line Lot  
 51. S. N. Line Lot  
 50. N. S. Line Lot  
 45 N. S. Line Lot  
 2. N. S. Line Lot  
 19 NS  
 10 N. S.

55 S. of 24<sup>th</sup> at 1<sup>st</sup> Main  
 97. S. of 24<sup>th</sup> " 1<sup>st</sup> Main  
 101. S. of 24<sup>th</sup> " 1<sup>st</sup> Main  
 150. S. of 24<sup>th</sup> " 1<sup>st</sup> Main  
 155. S. of 24<sup>th</sup> " 1<sup>st</sup> Main  
 198. S. of 24<sup>th</sup> " 1<sup>st</sup> Main  
 101 S - 24<sup>th</sup> St.  
 185<sup>6</sup> N. 75<sup>th</sup> St.

5 S N Line of Allen st.

11 W of 11<sup>th</sup> St.

141 S of 24<sup>th</sup> St.

2 S N Line of Allen st.  
 49 E W Line of 1<sup>st</sup> Main

11 W of 11<sup>th</sup> St.  
 271 S Line of 24<sup>th</sup> St. & Main

18 SN  
 18 SN  
 18 SN  
 18 SN  
 18 SN  
 18 SN  
 18 SN  
 18 SN  
 18 SN  
 18 SN  
 18 SN  
 18 SN  
 18 SN  
 18 SN

43 W Inajestic  
 42 W "  
 64 W "  
 89 W "  
 87 E Margaret  
 117 W Inajestic  
 63 E Margaret  
 64 E "  
 40 E "  
 42 W "  
 78 W "  
 93 S Josiah  
 41 E "

# - Lucky -

# Street

DATE	NAME	WATER NO.	STREET NO.	LOCATION.	CORPORATION STOP.		STOP COCK.		LEAD PIPE.		IRON PIPE.	
					No.	Size.	No.	Size.	Size.	Feet.	Size.	Feet.
Aug 12 1908	Somers Est Co	50955 <del>12558</del>	10-12	W. S. 50. S. of 24 <sup>th</sup>			2	3/4	5/8	6		2569
Aug 12 1908	Somers Est Co	50954	14-16	W. S. 74. S. " 24 <sup>th</sup>			2	5/8-3/4	5/8	6		2570
Aug 12 1908	Somers Est Co	50957	18-20	W. S. 98. S. " 24 <sup>th</sup>			2	5/8-3/4	5/8	6		2571
Aug 12 1908	Somers Est Co	50958	22-24	W. S. 122. S. " 24 <sup>th</sup>			2	5/8-3/4	5/8	6		2572
Aug 12 1908	Somers Est Co	50959	26-28	W. S. 146. S. " 24 <sup>th</sup>			2	5/8-3/4	5/8	6		2573
Aug 12 1908	Somers Est Co	50960	30-32	W. S. 168. S. " 24 <sup>th</sup>			2	5/8-3/4	5/8	6		2574
Aug 21/27	Mrs. Marie Anderson	115104	19	E/2 95 S - 24 <sup>th</sup> St			3/4 service				Sept 2/27	53742
7-11-33	Edmond Maloney	198587	61				3/4				Nov 13-33	768

## Moore

Feb 16 1908	C. A. Reinhold	55971	16-18	E/2 97 S - Union -	1	1/2	1	1/2 x 3/4	1/2	11		1757
-------------	----------------	-------	-------	--------------------	---	-----	---	-----------	-----	----	--	------

# Ocean Terrace

Mar 30 1908	W. S. 100	59066		und. Will Ave	1	3/4		3/4	3/4	3	15'	220
Apr 12 1908	W. S. 100	59067		und. Will Ave	1	1/2	1	1/2	1/2	11'	10'	220
				Lake View Ave								
		90607	207									
		90608	212									
		90609	209									
		90610	218									
		90611	224									
		90612	225									
		90613	230									
		90614	231									
		90615	237									
		90616	206									
		90617	321									
		90618	325									
		90620	337									

from Page 1281

Rep 12/21/32

# Service Pipe Record.

## DIRECTION OF TAP.

<p>21 N of E line St                  20 S of W line Sacramento                  21 N of E line St                  24 N of E line St                  21 N of E line St                  26 N of E line St                  26 N of E line St                  20 N of E line St                  20 N of E line St                  20 N of E line St                  20 W of E line St                  20 N of E line St                  20 N of E line St                  20 N of E line St                  20 S of N line Jackson                  20 N of E line St                  20 W.E. line St                  20 W.E. line St                  19 N.E. line St                  20 N.E. line St                  20 N.E. line St                  11 N.S. line St                  20 W.E. line St                  20 W.E. line St                  20 W.E. line St                  20 W.E. " "                  21 N. of E. line lot                  20 " " St                  20 " " " "                  17 N line clay                  20 " " Washington St                  20 N.E. " St                  20 N line Jackson                  20 " " do</p>	<p>24 S of N line Lot                  10 N of S line Lot                  13 S of E line Lot                  13 S of E line Lot                  16 S of E line Lot                  11 S of E line Lot                  7 N of S line Lot                  9 S of N line Lot                  14 N of S line Lot                  10 N of S line Lot                  4 S of E line Sacramento                  4 S of N line Sacramento                  2 S of N line Lot                  57 N of E line Lot                  21 S of E line Lot                  19 E. line St                  4 S.N. line Lot                  2 S.N. line Lot                  21 N.E. line Lot                  28 S.N. line Lot                  11 N of S line Lot                  10 E.N. line Lot                  11 S.N. line Lot                  75 N.S. line Lot                  6 N.S. line Lot                  10 S.N. " "                  3 N. of N. line lot                  3 S.W. line lot                  21 " " " "                  On N line Laurel                  4 E line St</p>	<p>76 N of S line                  69 E of Laurel                  138 N of S line                  92 N of S line                  66 N of S line                  50 N of S line                  48 N of S line                  116 N of S line                  126 N of S line                  71 N of S line                  113 N of S line                  25 S of N line                  2 N of S line                  126 N of S line                  51 E of S line                  17 N of S line                  66 N of S line                  9 E of S line                  108 S of Washington                  124 N. clay                  27 N Sacramento                  72 N Sacramento                  101 N Sacramento                  141 N of Jackson                  97 N of California                  29 S of Washington                  10 N of Sacramento                  73 N. of Calif. Co Main                  82 S of S line                  55 N. line                  2523 " clay                  40 N of Laurel                  141 N of California                  25 N Sacramento                  30 N Laurel St                  1 N " do</p>
---	--	--



# Service Pipe Record.

## DIRECTION OF TAP.

21	N	of	line	Sh	5	A	of	S line	John	118	A	of	Mr Allister
21	N	of	line	Sh	1	A	of	S line	P # 1025	86	A	of	Edwin Lane
31	N	of	line	Sh						114	S	of	Syk
21	N	of	line	Sh						109	of	of	Syk
21	N	of	line	Sh						112	of	of	Syk
31	N	of	line	Sh						111	of	of	Syk
21	N	of	line	Sh						157	of	of	Syk
21	N	of	line	Sh						61	of	of	Syk
21	N	of	line	Sh						114	of	of	Syk
21	N	of	line	Sh	8	A	of	S line	(S)	130	S	of	Eddy
21	N	of	line	Sh	13	A	of	S line	John	124	of	of	Eddy
21	N	of	line	Sh	7	A	of	S line	(S)	96	of	of	Eddy
21	N	of	line	Sh						63	of	of	Eddy
21	N	of	line	Sh						66	of	of	Eddy
21	N	of	line	Sh						77	of	of	Eddy
21	N	of	line	Sh						48	of	of	Eddy
21	N	of	line	Sh						63	of	of	Eddy
20	N	of	line	Sh						105	of	of	Eddy
#	N	of	line	Sh						40	of	of	Eddy
21	N	of	line	Sh						113	of	of	Eddy
21	N	of	line	Sh						114	of	of	Eddy
21	N	of	line	Sh	22	S	of	N line	(S)	126	of	of	Eddy
21	W	of	line	St						41	of	of	Eddy
21	N	of	line	Sh						125	of	of	Eddy
21	N	of	line	Sh						112	of	of	Eddy
21	J	of	line	Edwin						31	of	of	Edwards
21	N	of	line	Sh						42	of	of	Edwards
21	N	of	line	Sh						50	of	of	Edwards
21	N	of	line	Sh						10	of	of	Edwards
21	N	of	line	Sh						25	of	of	Edwards
21	N	of	line	Sh	33	A	of	S line	John	137	of	of	Edwards
21	N	of	line	Sh						126	of	of	Edwards
21	N	of	line	Sh						126	N	of	Edwards
21	N	of	line	Sh						122	of	of	Edwards
21	N	of	line	Sh						116	of	of	Edwards
21	N	of	line	Sh						47	of	of	Edwards
21	N	of	line	Sh						39	of	of	Edwards
21	N	of	line	Sh						35	of	of	Edwards
21	N	of	line	Sh						55	of	of	Edwards

# Lamson St

# Street

DATE	NAME	WATER NO.	STREET NO.	LOCATION.	CORPORATION STOP.		STOP COCK.		LEAD PIPE.		IRON PIPE.	
					No.	Size.	No.	Size.	Size.	Feet.	Size.	Feet.
		48501	47940									
		48563	47941									
			47942	13-9								
Oct.	110 E. Duncan	47944	13									
		47944	13									
		47943	113									
		47944	115									
		47946	117									
		47947	119									
		47948	200-8			1	1/2	1	1/2	1/2		
		47949	317-4									
		47949	316									
		47948	317	change Aug. 29th on		1	3/4	1	1/2	3/4	35	#1852
		47952	318									
		47953	319									
		47954	320									
		47954	321									
		47954	323									
		47959	325-9									
		47959	325									
		47960	318	Retap May 1/18								1996
		47961	306									
		47963	308									
		47963	335	Retap 1/3/28								R 7506
		47964	310-2									
		47966	311-3									
		47966	311-1									
		47967	315									
		47968	1101									
		47969	1103									
		47970	1102									
		47971	1101									
		47972	1101									
		47973	1101									
		47974	111									
		47975	112									
		47976	113									
		47977	118									
		47978	120									
		47979	121									
		47980	122									
		47981	501									
		47982	503									
		47982	505	Retap 6/2/22								4036

MAR 15 1904

# Service Pipe Record.

DIRECTION OF TAP.

20	E	line	Sh	26	S of N line Lot	74	N	Parrell
20	N	line	Sh	12	N of S line lot	93	S	Parrell
21	N	line	Sh	7	S of S line lot	135	S	Parrell
21	N	line	Sh	21	S of S line lot	111	S	Parrell
21	N	line	Sh	10	S of S line lot	25	S	Parrell
21	N	line	Sh	19	S of S line lot	50	S	Parrell
36	S	line	Sh	36	E of N line lot	157	S	Parrell
21	N	line	Sh	4	W of S line lot	48	W	Parrell
21	N	line	Sh	8	S of S line lot	133	S	Parrell
21	N	line	Sh	8	S of S line lot	136	S	Parrell
21	N	line	Sh	33	N of S line lot	107	S	Parrell
21	N	line	Sh	11	N of S line lot	25	S	Parrell
21	N	line	Sh	11	N of S line lot	7	N	Parrell
21	N	line	Sh	9	S of S line lot	21	S	Parrell
21	N	line	Sh	10	S of S line lot	47	S	Parrell
21	N	line	Sh	9	S of S line lot	133	S	Parrell
21	N	line	Sh	3	N of S line lot	115	S	Parrell
21	N	line	Sh	13	S of S line lot	133	S	Parrell
21	N	line	Sh	10	S of S line lot	109	S	Parrell
21	N	line	Sh	13	S of S line lot	73	S	Parrell
21	N	line	Sh	13	S of S line lot	53	S	Parrell
21	N	line	Sh	1	S of N line lot	25	S	Parrell
20	N	line	Sh	2	S of S line lot	129	S	Parrell
21	N	line	Sh	22	N of S line lot	70	W	Parrell
21	N	line	Sh	15	S of S line lot	13	S	Parrell
21	N	line	Sh	14	S of S line lot	11	S	Parrell
21	N	line	Sh	9	S of S line lot	130	S	Parrell
21	N	line	Sh	3	S of S line lot	23	S	Parrell
21	N	line	Sh	10	S of S line lot	124	S	Parrell
21	N	line	Sh	11	S of S line lot	117	W	Parrell
21	N	line	Sh	11	S of S line lot	120	S	Parrell
21	N	line	Sh	8	S of S line lot	81	N	Bush
21	N	line	Sh	4	S of S line lot	112	N	Bush
25	N	line	Sh	5	S of S line lot	135	N	Bush
25	N	line	Sh	5	S of S line lot	11	N	Pine
20	N	line	Pine	91	E of N line lot	96-97	N	Greenworth
24	N	line	Sh			11	S	Greenworth
24	N	line	Sh			38	S	Greenworth
25	N	line	Sh			70	W	Pine
27	N	line	Sh			56	S	Pine



# Service Pipe Record.

## DIRECTION OF TAP

25	W of E	line	Sh			107		Cine
25	W of E	line	Sh			14		Cine
25	W of E	line	Sh			140		Cine
24	W of E	line	Sh			137	S	cala
25	W of E	line	Sh		5 N of S line Lot	15	S	cala
25	W of E	line	Sh		5 S of W line Lot	94	S	cala
25	W of E	line	Sh		10 S of W line Lot	110	S	cala
24	W of E	line	Sh		15 S of W line Lot	64	S	cala
24	W of E	line	Sh		10 S of W line Lot	50	S	cala
24	W of E	line	California			10	S	cala
24	W of E	line	Sh		2 N of S line Lot	59	S	cala
24	W of E	line	Sh		13 N of S line Lot	34	S	cala
24	W of E	line	Sh		3 S of W line Lot	43	S	cala
25	W of E	line	Sh		16 W of S line Lot	113	S	cala
23	W of E	line	Sh		3 S of W line Lot	42	S	cala
25	W of E	line	Sh		14 S of W line Lot	127	S	cala
25	W of E	line	Sh		12 W of S line Lot	137	S	cala
25	W of E	line	Sh		17 W of S line Lot	122	S	cala
25	W of E	line	Sh		12 S of W line Lot	103	S	cala
25	W of E	line	Sh		7 S of W line Lot	103	S	cala
25	W of E	line	Sh		10 S of W line Lot	77	S	cala
25	W of E	line	Sh		20 S of W line Lot	81	S	cala
25	W of E	line	Sh		11 S of W line Lot	54	S	cala
25	W of E	line	Sh		10 S of W line Lot	37	S	cala
25	W of E	line	Sh			31	S	cala
25	W of E	line	Sh		10 W of S line Lot	13	S	cala
25	W of E	line	Sh			31	S	cala
25	W of E	line	Sh			10	S	cala
17	S of E	line	Sacramento			27	S	cala
20	W of E	line	Sh		10 S of W line Lot	131	S	cala
20	W of E	line	Sh			45	S	cala
20	W of E	line	Sh		16 S of W line Lot	122	S	cala
20	W of E	line	Sh		11 S of W line Lot	134	S	cala
20	W of E	line	Sh			122	S	cala
20	W of E	line	Sh			11	S	cala
20	W of E	line	Sh			44	S	cala
20	W of E	line	Sh			80	S	cala
20	W of E	line	Sh			11	S	cala
20	W of E	line	Sh		On S. line of Lot	35	S	cala
20	W of E	line	Sh			25	S	cala

Shut-off at main  
Nov 22-08 73

NAME	WATER NO.	SERIES NO.	LOCATION.	CORPORATION STOP.		STOP COG.		LEAD PIPE.		IRON PIPE.	
				No.	Size.	No.	Size.	Size.	Feet.	Size.	Feet.
Mar 30 48594	48021	1020									
48590	48022	1007									
48470	48023	1008	MAR 26 1906								
48024	48024	1009									
48025	48025	1010									
48026	48026	1010									
48027	48027	1010									
48028	48028	1031-3									
48029	48029	1040									
48030	48030	1013									
48031	48031	1011									
15440	48032	1011									
48032	48032	1016-8									
48474	48033	1119									
48034	48034	1110									
48040	48040	1114									
48565	48056	1128-32									
48597	48057	1134-8									
48476	48058	1133-41									
49142	48041	1111									
48042	48042	1115									
48478	48043	1146-8									
48479	48044	1143-53									
48045	48045	1150									
48046	48046	1150									
48047	48047	1515-16									
48048	48048	1173									
48049	48049	1175									
48050	48050	1200-4									
48552	48051	1228-30									
48480	48052	1209									
48481	48053	1235-41									
48482	48054	1236-8									
48483	48055	1235-7									
48561	48056	1244-6									
48484	48057	1243-47									
48553	48058	1278									
48059	48059	1254-6									
48060	48060	1272									
48061	48061	1274									

MAR 26 1906

put off at Main Nov 25-1908

put off Apr 29/20

See page #1234 for this service

new stop only 14 1915 3/4 full

put off 1/20/23

3/4 full

717 1/2

# Service Pipe Record.

## DIRECTION OF TAP.

18 S of W line clay  
 16 S of W line clay  
 21 N of S line Sh  
 21 N of S line Sh  
 20 N of S line Sh  
 31 N of S line Sh  
 21 N of S line Sh  
 20 N of S line Sh  
 21 N of S line Sh  
 21 N of S line Sh  
 21 N of S line Sh  
 20 N of S line Sh  
 21 N of S line Sh  
 21 N of S line Sh  
 20 E of W line Sh  
 21 N of S line Sh  
 21 N of S line Sh  
 14 A of S line Washington  
 14 A of S line Washington  
 14 W of S line Washington  
 14 S of S line Washington  
 19 N of S line Washington  
 20 N of S line Sh  
 21 N of S line Sh  
 21 N of S line Sh  
 20 N of S line Sh  
 24 E of W line Sh  
 20 N of S line Sh  
 10 N of S line Sh  
 17 N of S line Sh  
 19 N of S line Sh  
 5 S of N line Jackson  
 16 S of N line Jackson  
 10 S of N line Jackson  
 21 N of S line Sh  
 21 N of S line Sh  
 21 N of S line Sh

8 W of S line Lot

13 W of S line Lot

6 S of N line Lot

10 S of S line Lot

54 S of S line Lot  
 30 S of S line Lot  
 15 S of S line Lot  
 13 S of S line Lot  
 22 S of S line Lot  
 1 S of S line Lot

4 N of S line Lot

2 S of W line Lot

41 N of Leavenworth  
 12 N of Leavenworth  
 54 E of Leavenworth  
 56 A of Clay  
 47 S of Clay  
 64 S of Clay  
 53 S of Clay  
 103 S of Clay  
 101 S of Clay  
 131 S of Clay  
 143 S of Clay  
 105 S of Clay  
 125 S of Clay  
 11 S of Washington  
 131 S of Washington  
 66 S of Washington  
 89 S of Washington  
 43 S of Washington  
 11 S of Washington  
 21 S of Leavenworth  
 1 S of Leavenworth  
 6 N of Leavenworth  
 5 S of Leavenworth  
 60 E of Leavenworth  
 52 W of Washington  
 76 S of Washington  
 54 S of Washington  
 161 S of Jackson  
 127 S of Jackson  
 102 S of Jackson  
 113 S of Jackson  
 81 S of Jackson  
 63 S of Jackson  
 33 N of Leavenworth  
 10 E of Leavenworth  
 36 E of Leavenworth  
 41 W of Jackson  
 48 S of Jackson  
 110 S of Jackson  
 66 S of Jackson

24 No at Man. W. Jan. 27/21

CR

# Laurumith Street

NAME	WATER NO.	SEWER NO.	LOCATION.	CORPORATION STOP.		STOP COCK.		LEAD PIPE.		IRON PIPE.	
				No.	Size.	No.	Size.	Size.	Feet.	Size.	Feet.
		48064									
		<del>48066</del>	1275								
		48067	1301-3								
		<del>48068</del>	1300								
		<del>48069</del>	1314-6								
		48070	<del>301</del>								
		<del>48071</del>	305-7								
		48072	1309-11								
		<del>48073</del>	1320-2								
		48074	<del>1210</del>								
		<del>48075</del>	1317								
		48076	1313-7								
		<del>48077</del>	1314								
		48078	1316								
		<del>48079</del>	1346-8								
		48080	1315								
		<del>48081</del>	1371								
		48082	1350-2								
		<del>48083</del>	1370								
		48084	1370								
		<del>48085</del>	1358-60								
		48086	<del>335</del>								
		<del>48087</del>	1377								
		48088	1362-4								
		<del>48089</del>	1374								
		48090	1379								
		<del>48091</del>	1376								
		48092	1331								
		<del>48093</del>	335								
		48094	333								
		<del>48095</del>	405								
		48096	1404								
		<del>48097</del>	1418								
		48098	1405								
		<del>48099</del>	100								
		48100	411								
		<del>48101</del>	1439								
		48102	1414								
		<del>48103</del>	1444-8								
		48104	1444-8								
		<del>48105</del>	1401-7								
		48106	1400								
		<del>48107</del>	1400								
		48108	1400								
		<del>48109</del>	1401								
		48110	1501								
		<del>48111</del>	1506-10								
		48112	1515								
		<del>48113</del>	1501								
		48114	1501								
		<del>48115</del>	1501								
		48116	1501								
		<del>48117</del>	1501								
		48118	1501								
		<del>48119</del>	1501								
		48120	1501								

Put in Dec 24/23

1" Service

1035

Put in 12/28/27

3/4 service

R 744

DATE	LOCATION	NO.	SIZE	NO.	SIZE	NO.	SIZE	NO.	SIZE
Oct 20	St Line 101 S Jackson	1	5/8	1	5/8	1	5/8	1	5/8
Oct 27	S Jackson	1	5/8	1	5/8	1	5/8	1	5/8
"	" do	1	5/8	1	5/8	1	5/8	1	5/8
"	" do	1	5/8	1	5/8	1	5/8	1	5/8
"	" do	1	5/8	1	5/8	1	5/8	1	5/8
"	S E Jackson	1	3/4	1	3/4	1	5/8	1	3/4

3495

# Service Pipe Record.

DIRECTION OF TAP.

21	N	of	line	Sh	7 W of S line	76 W of Jackson
21	N	of	line	Sh	7 S of A line	111 W of Jackson
21	N	of	line	Sh	4 S of A line	125 <sup>6</sup> W of Jackson
21	N	of	line	Sh	2 S of A line	115 S of Pacific
21	N	of	line	Sh	2 S of W line Lot	146 S of Pacific
21	N	of	line	Sh	<del>4 S of 70 line Lot</del>	<del>196 S of Pacific</del>
21	N	of	line	Sh	2 S of A line Lot	132 S of Pacific
21	N	of	line	Sh	9 S of A line Lot	92 S of Pacific
21	N	of	line	Sh	1 S of A line Lot	113 S of Pacific
21	N	of	line	Sh	2 S of A line Lot	72 S of Pacific
21	N	of	line	Sh	2 S of A line Lot	43 S of Pacific
21	N	of	line	Sh	7 S of A line Lot	8 S of Pacific
21	N	of	line	Sh	7 S of A line Lot	67 S of Pacific
21	N	of	line	Sh	1 S of A line	39 S of Pacific
21	N	of	line	Sh	1 S of A line	15 S of Pacific
21	N	of	line	Sh	1 S of A line	13 S of De la
21	N	of	line	Sh	1 S of A line	13 S of Lynch
10	S	of	line	Bernard	36 N of E line Lot	31 1/2 S of Broad
21	N	of	line	Sh	1 S of A line	39 S of Broad
21	N	of	line	Sh	1 S of A line	2 S of Broad
21	N	of	line	Sh	1 S of A line	42 S of Broad
21	N	of	line	Sh	1 S of A line	25 S of Broad
21	N	of	line	Sh	1 S of A line	41 S of Broad
21	N	of	line	Sh	1 S of A line	41 1/2 S of Broad
21	N	of	line	Sh	7 S of A line	41 S of Broad
21	N	of	line	Sh	1 S of A line	38 S of Broad
21	N	of	line	Sh	1 S of A line	41 S of Broad
21	N	of	line	Broadway	49 E of Broad	44 N of Leavenworth
21	N	of	line	Sh	11 S of N line Lot	19 W of Broadway
21	N	of	line	Sh	1 N line	10 S of Broadway
21	N	of	line	Sh	6 S of A line	20 S of Broadway
21	N	of	line	Sh	21 S of W line Lot	16 S of Broadway
21	N	of	line	Sh	18 S of N line	11 S of Broadway
21	N	of	line	Sh	20 S of W line Lot	30 S of Broadway
21	N	of	line	Sh	1 S of A line	82 S of Broadway
21	N	of	line	Sh	1 S of A line	11 S of Broadway
21	N	of	line	Sh	1 S of A line	114 S of Broadway
21	N	of	line	Sh	1 S of A line	14 S of Broadway
21	N	of	line	Sh	1 S of A line	117 S of Broadway
21	N	of	line	Sh	3 S of N line Lot	117 S of Broadway

# Linnemurk Street

NAME	WATER NO.	STREET NO.	LOCATION.	CORPORATION STOP.		STOP COCK.		LEAD PIPE.		IRON PIPE.	
				No.	Size.	No.	Size.	Size.	Feet.	Size.	Feet.
<del>48105</del>	<del>1516</del>										
<del>48106</del>	<del>1524-8</del>										
48107	1530										
48108	1536-40										
48109	1573										
48110	1574										
48111	1575										
48112	1576										
48113	1574										
48114	1547-53										
48115	1555										
48116	1525-11										
48117	1606										
48118	1607-9										
48119	1608										
48120	1610										
48121	1611-13										
48123	1612										
48125	1636-38										
48126	1640-2										
48128	1617										
48130	1648-50										
48129	1619										
48131	1621										
48133	1622-4										
48132	1623-5										
48135	1627										
48136	1700-2										
48137	1711										
48138	1713-5										
48139	1704										
48140	1706										
48141	1707-9										
48142	1718										
48143	1736										
48144	1770										
48145	1711										
48146	1738										
48147	1713										
48148	1714										

Retap 3/20/28 1/2 service

Retap 7/20/26 3/4" service

July 9/26 1/2 x 1 5/8 x 1 5/8

Retap June 7/20 full 3/4" service same directions

R 263

R 469

Old Paper Sheet

3046

# Service Pipe Record.

## DIRECTION OF TAP.

Line No.	Direction	Location	Notes	Line No.	Direction	Location	Notes		
21	N of E	line	Sh	7	S of W	line Lot	109	N of	Glover
21	N of E	line	Sh	17	S of W	line Lot	109	N of	Valleyo
21	N of E	line	Sh	18	S of W	line Lot	41	N of	Valleyo
21	N of E	line	Sh	4	S of W	line Lot	50	N of	Valleyo
21	N of E	line	Sh	6	S of W	line Lot	43	N of	Valleyo
21	N of E	line	Sh	19	S of W	line Lot	47	N of	Valleyo
21	N of E	line	Sh	1	S of W	line Lot	40	N of	Valleyo
21	N of E	line	Sh	4	S of W	line Lot	20	N of	Valleyo
21	N of E	line	Sh	1	S of W	line Lot	83	N of	Valleyo
21	N of E	line	Sh	1	S of W	line Lot	16	N of	Valleyo
21	N of E	line	Sh	1	S of W	line Lot	81	N of	Valleyo
21	N of E	line	Sh	2	N of S	line Lot	18	N of	Valleyo
21	N of E	line	Sh	7	S of W	line Lot	26	N of	Valleyo
21	N of E	line	Sh	3	N of S	line Lot	131	N of	Valleyo
21	N of E	line	Sh	3	N of S	line Lot	75	N of	Union
21	N of E	line	Sh	3	N of S	line Lot	84	N of	Union
21	N of E	line	Sh	68	N of S	line Lot	52	S of	Union
21	N of E	line	Sh	23	N of S	line Lot	115	N of	Union
21	N of E	line	Sh						
25	N of E	line	Union				113	N of	Leavenworth
26	N of E	line	Union				490	N of	Union
26	N of E	line	Union				41	N of	Leavenworth
20	N of E	line	Sh				139	N of	Union
21	N of E	line	Sh				41	N of	Valleyo
<del>21</del>	<del>N of E</del>	<del>line</del>	<del>Sh</del>	<del>5</del>	<del>N of S</del>	<del>line Lot</del>	<del>221</del>	<del>N of</del>	<del>Valleyo</del>
21	N of E	line	Sh	9	N of S	line Lot	43	N of	Valleyo
21	N of E	line	Sh	7	N of S	line Lot	21	N of	Valleyo
20	N of E	line	Sh	4	N of S	line Lot	13	N of	Valleyo
21	N of E	line	Sh	5	N of S	line Lot	21	N of	Valleyo
20	N of E	line	Sh	21	N of S	line Lot	115	N of	Valleyo
21	N of E	line	Sh	11	N of S	line Lot	2	N of	Granvick
21	N of E	line	Sh	3	N of S	line Lot	110	N of	Granvick
13 1/2	N of E	line	St	20	N of S	line Lot	124	N of	Francisco
13 1/2	N of E	line	St				125	N of	Francisco
18	N of E	line	Francisco				100	N of	Francisco
18	N of E	line	Francisco						
18	N of E	line	Francisco				15	N of	Francisco
18	N of E	line	Francisco				275	N of	Francisco
18	N of E	line	Francisco				45	N of	Francisco
18	N of E	line	Francisco				99	N of	Francisco
18	N of E	line	Francisco				115	N of	Francisco
18	N of E	line	Francisco				139	N of	Francisco
23	N of E	line	Francisco				146	N of	Francisco
18	N of E	line	Francisco				56	N of	Leavenworth
18	N of E	line	Francisco				408	N of	Hyde
18	N of E	line	Francisco				48	N of	Leavenworth

*Linnworth* Street

I. I.	NAME	WATER NO.	STREET NO.	LOCATION.	CORPORATION STOP.		STOP COCK.		LEAD PIPE.		IRON PIPE.	
					No.	Size.	No.	Size.	Size.	Feet.	Size.	Feet.
		48148										
		48149	1736									
		48150	1744									
		48152	1740-42									
		48156										
		48159	1744-46									
		48157	1717	man								
		48157	1722-4									
		48153	1771-21									
		48157	1725									
		85654	1801									
		48158	1810									
		48157	1908									
		48160	1909									
		48161	1910-28									
		48162	1941									
		48163	1911-13									
		48165	2001-5	N W Union								
		48165	2004-6	Retab 5/19/22 Retab 12/4/25								
		48166	2007									
		48166	2010									
		48167	2015									
		48170	2101									
		48171	2100-11									
		48174	2110-7									
		48173	2110-7									
		48172	2110-14									
		48177	2121-2									
		48179	2202									
		48188	2209									
		35086	2442-6									
		48189	2500									
		48190	2500 2									
		48191	2500 2									
		48192	2501									
		48193	2505									
		48194	2506									
		48195	2505									
		48196	2601									
		3320	2615									

Dec 31/95 1 1/2 1 3/8 5/8 8  
 Jan 3/96 1 5/8 1 5/8 5/8 37  
 Jan 9/96 1 5/8 1 3/4 5/8 3/4

Retab 5/17/27  
 Retab May 17/96 1" service  
 Retab 11/18/32  
 Retab July 5/17  
 Retab July 5/17  
 Retab July 5/17  
 Retab July 5/17  
 Retab July 5/17

1923

R 601

77

132

7

7

7

7

7

7

# Service Pipe Record.

DIRECTION OF TAP.

<p>16 W of Leavenworth  <del>17 N of N line Bay</del>                  20 N of E line St                  21 N of E line St  <del>21 N of E line St</del>                  21 N of E line St                  20 N of E line St                  25 N of E line St                  21 N of E line St                  19 W of E line St                  21<sup>EW</sup> 19 N of E line St                  20 N of E line St                  11 S of N line Bernard                  11 S of N line Bernard                  21 N of E line St                  21 N of E line St  <del>25 N of E line St</del>                  27 N of O line Post                  20 N of E line St                  20 N of E line St                  20 N of E line St                  19 N of E line St                  19 N of E line St                  19 N of E line St                  19 N of E line St                  19 N of E line St                  19 N of E line Bay                  20 N of E line St                  20 N of E line St                  25 N of E line St                  20 N of E line St                  21 N of E line St                  20 N of E line St                  20 W.E. line St                  14 N. S. line Washington                  21 N. S. line Post                  20 W.E. line St                  20 S. N. line Chestnut                  19 W.E. line St                  20 S. N. line Leavenworth</p>	<p>13 S of N line St                  15 S of N line St                    2 S of N line St                  4 S of S line St                  2 N of S line St                  8 S of S line St                  36 N of E line St                  35 N of E line St                  3 S of N line St                  9 N of S line St                    67 N of E line St                  10 S of N line St                  6 S of S line St                  On N line St                  15 N of S line St                  9 N of S line St                  14 N of S line St                  14 N of S line St                  12 N of S line St                    3 N of S line St                  20 N of S line St                    22 S of N line St                  22 S of N line St                  1 N of S line St                  23 N of S line St                  55 N. S. line St                  3 E. W. line St                  19 E. W. line St                  2 S. N. line St                  12 W.E. line St                  12 N. S. line St                  20 S. N. line St</p>	<p>20 S of N line Bay                  7 N of Leavenworth                  66 N of E line St                  73 S of S line St                  81 E of S line Leavenworth                  54 S of S line St                  60 S of S line St                    79 S of S line St                  61 S of S line St                  42 S of S line St                  78 S of S line St                  98 S of S line St                  33 S of S line St                  34 S of S line St                  33 S of S line St                  111 S of S line St                  114 S of S line St                  53 S of S line St                  103 S of S line St                  105 S of S line St                  112 S of S line St                  12 S of S line St                  16 S of S line St                  65 S of S line St                  45 S of S line St                  127 S of S line St                  2 N of E line Leavenworth                  103 S of S line St                  50 S of S line St                  60 S of S line St                    117 N of S line St                  53 N of S line St                  86 N of S line St                  53 N of S line St                  87 S. Green                  65 W. Leavenworth                  18 W. Leavenworth                  48 N. Filbert                  13 E. Leavenworth                  86 N. Sacramento                  115 N. Post</p>
---	--	--

Lummwood Street

DATE	NAME	WATER NO.	STREET NO.	LOCATION.	CORPORATION STOP.		STOP COCK.		LEAD PIPE.		IRON PIPE.	
					No.	Size.	No.	Size.	Size.	Feet.	Size.	Feet.
				Ed. Beach								
				<del>void</del>								
	J. Rubin	48533	47988	111 Eddy								
	W. D. Paul	3173	624	S. W. 19.01 Cook	1	3/4						
June	Fred Ballhaus	48181	2213	Jan 91	1	3/4	1	3/8	1/2	3/8	36	3/4
	W. D. Paul	48134	1673		1	1/2	1	1/2	1/2	30		
	W. D. Paul	48169			1	3/8	1	3/4		7		
	W. D. Paul	48077	1010 1/2									
Jan	D. D. Stefan	48532	48180		1	1/2	1	5/8	5/8	3	3/4	33
Jan	W. D. Paul	48062	1735		1	1/2	1	3/4	5/8	3	3/4	3
Jan	W. D. Paul	48063	1739	Retap 10/2/29	3/4	1/2	1	3/4	5/8	3	3/4	3
Jan	W. D. Paul	48452	2038-42	Retap 12/12/30	1	1/2	1	3/4	5/8	3	3/4	4
	W. D. Paul	48122	2038-42	S. W. 90 S. Gilbert	1	1/2	1	3/4	5/8	7		
March	W. D. Paul	48124	1617		1	3/8	1	1/2	1/2	7		
March	W. D. Paul	48124	1617		1	3/8	1	1/2	1/2	7		
March	W. D. Paul	47946	1617		1	3/8	1	1/2	1/2	7		
March	W. D. Paul	48182	225		1	3/8	1	5/8	5/8	35		
March	W. D. Paul	48475	1125-9		1	1/2	1	5/8	5/8	35		
June	W. D. Paul	48175	1125-9		1	1/2	1	5/8	5/8	35		
June	W. D. Paul	48458	317.5		1	1/2	1	5/8	5/8	36		
July	W. D. Paul	48175	317.5		1	1/2	1	5/8	5/8	36		
July	W. D. Paul	48187	317.5		1	1/2	1	5/8	5/8	36		
July	W. D. Paul	48186	317.5		1	1/2	1	5/8	5/8	36		
July	W. D. Paul	48534	317.5		1	1/2	1	5/8	5/8	36		
July	W. D. Paul	48567	2329		1	1/2	1	5/8	5/8	36		
March	W. D. Paul	49153	2341		1	1/2	1	5/8	5/8	35		
March	W. D. Paul	48183	2341		1	1/2	1	5/8	5/8	35		
May	W. D. Paul	48176	2341		1	1/2	1	5/8	5/8	35		
May	W. D. Paul	48176	2341		1	1/2	1	5/8	5/8	35		
July	W. D. Paul	48551	2341		1	1/2	1	5/8	5/8	35		
Nov.	W. D. Paul	48198	2341		1	1/2	1	5/8	5/8	35		
Jan	W. D. Paul	47939	11		1	1/2	1	5/8	5/8	36		
Jan	W. D. Paul	48573	1308-10-12		1	1/2	1	5/8	5/8	36		
Sept.	W. D. Paul	48200	1306		1	1/2	1	5/8	5/8	36		
Sept.	W. D. Paul	88382	151-5		1	1/2	1	5/8	5/8	36		
Jan	W. D. Paul	48452	151-5		1	1/2	1	5/8	5/8	36		
Jan	W. D. Paul	48527	151-5		1	1/2	1	5/8	5/8	36		
Aug 11 1903	W. D. Paul	48527	2106-8		1	1/2	1	5/8	5/8	36		
EP 5 1903	W. D. Paul	48556	1206		1	1/2	1	5/8	5/8	36		
SEP 18 1903	W. D. Paul	48556	1206		1	1/2	1	5/8	5/8	36		
	W. D. Paul	79669	1206		1	1/2	1	5/8	5/8	36		

# Service Pipe Record.

## DIRECTION OF TAP.

19 W E line Leavenworth	152 N of both Point	77 S of Bush
18 E W line Montgomery Ave	7 S of line of	207 N of Beach
20 W E line St	106 W of line of	76 S of Green
20 W E line St		73 S of Ellis
20 W E line St	33 W E line Lot	56 E of Leavenworth
19 S W line St		53 S of Green
20 W E line St	<del>4 S W line Lot</del>	<del>124 N of West street</del>
13 1/2 <del>25</del> W E line <del>St</del>	4 S W line Lot	52 S of Jackson
19 E W line St	on 7th R	109 N. Post St
21 " " " "		157 N of Francisco St
22 N of Elm St	6 S of N. line of lot	64 S of " " Main
N W of E line of St	7 N of S line of lot	128 S of Pine
21 E of W line of St	<del>10 S of N line of lot</del>	43 1/2 S of Pine
21 E of W line of St		80 S of Pine
108 N. of Post St	19 E of W line of St	
<del>24</del> E W line St	20 N. S. Line St	176
20 N of E line of St	1 S of N line of lot	47 N. of Calif
25 N of E line of St	2 N of S line of lot	111 S of Jackson
19 E of W line of St	18 N of S line of lot	113 N of Pine
20 N of E line of St	0 11 N line of St	105
20 E of W line St	15 N of S line of lot	121 S of Jackson
19 E of W line St	25 N of S line of lot	25 S of " "
22 N of E line St	93 N of S line of lot	24 S of " "
20 N of E line St	43 S of N line of lot	33 N. Francisco
26 N of E line St	3 N. S. " "	57 S of Green
21 " " " "		47 N of California
24 " " " "	3 S of N line lot	102 S of Pine
19 " " " "		76 " " Leavenworth
21 E " W " "		131 N of Union
20 1/2 " " " "		84 S of Bush
21 W E " " "		36 S. Sacramento
22 " " " "		112 N. Turk
25 " " " "	8 S W line lot	1 " Maconary
25 " " " "	16 N S	93 " Bush
21 " " " "		96 S. Pine
20 E W " " "		32 " Union
25 W E " " "	7 W S line lot	135 736 W Washington
15 S W " " "		131 S. Pine
18 E W " " "		10 W Leavenworth
21 W E " " "		13 S. Francisco
22 N E " " "		129 W Ellis



# Service Pipe Record.

DIRECTION OF TAP.

No.	Dir.	Locality	No.	Dir.	Locality
27	SW	line lot			12 1/2 E. Anthony
29	"	" St			18 1/2 E. 2 <sup>5</sup> St
27	"	" "			4 1/2 W. 7 <sup>5</sup> St
20	EW	" "			4 1/2 W. Randall
18	"	line St	10	SW	line lot
19	SW	" "	31	EW	" "
20	"	" "			90 " Powell ave
25	EW	" "			60 W. Mission
14	NS	" College	6	SW	line lot
17	SW	" St	12	EW	line lot
23	EW	" "	6	SW	" "
17	"	" "	2	"	" "
17	"	" "	2	"	" "
26	SW	" "			8 1/2 W. "
23	SW	" Minna			211 S. 2 <sup>5</sup>
25	EW	" "			95 W. Mission
25	"	" St			42 " Niagara
26	SW	" "			273 W. 19'
26	"	" "			55 S. Lee
17	EW	" "			83 " Geneva
20	"	" "			31 1/2 E. 5'
22 1/2	"	" "			316 " do.
26	SW	" "			168 S. 23 <sup>5</sup> St
18	EW	" "			205 " "
23	SW	" "			270 E. 6 <sup>th</sup>
23	"	" "			271 " do.
23	EW	" "	20	NS.	line lot
23	"	" "	16	SW	" "
30	SW	" "			130 S. Francis
20	EW	" "			59 " Golden
23	"	" "			17 1/2 S. 18' St
23	WE.	" "			90 W. 2 <sup>5</sup>
23	EW	" "	10	SW	line lot
23	"	" "			110 S. Highland
23	"	" "			76 E. Mission
23	"	" "			75 " do.
23	"	" "			102 S. 18' St
23	"	" "			101 " do.
23	"	" "			103 " do.
23	"	" "			18 1/2 E. 11 <sup>th</sup> St
23	"	" "	5	SW	line lot
23	"	" "	1	NS	" "
23	"	" "	3	"	" "
23	"	" "			6. W. Randall
23	"	" "			193 S. 24 <sup>th</sup>
23	"	" "			37 " 22 <sup>5</sup>
23	"	" "			95 " Mission
23	"	" "	8	SW	line lot
23	"	" "			203 W. 17'
23	"	" "			31 1/2 EW Mohawk
23	"	" "			26 W. Richmond
23	"	" "			97 S. 24 <sup>th</sup> St
23	"	" "			253 W. 3 <sup>5</sup>
23	"	" "			238 E. 5 <sup>th</sup>

1200

# Mission

# Street

DATE	NAME	WATER NO.	STREET NO.	LOCATION	CORPORATION STOP.		STOP COCK.		LEAD PIPE.		IRON PIPE.	
					No.	Size.	No.	Size.	Size.	Feet.	Size.	Feet.
Dec 5	James C Sutton Co.	59597	575-9	8/150 E. 2 <sup>5</sup>								
	do.	89616	575-9	" " de. fire pipe								126x5
Dec 21	Abby F Brinkel	54072	1148-50	1/2 375 W. 7 <sup>5</sup>								126x6
Dec 3	Fritzchen.	59901		1/2 30 W. Randall								126x5
	Collman Electric Mfg Co.	59527	2165.									12760.
Jan 21 1913	H. Frost	59904	2400									12872
Dec 27 1912	W. F. Wilson Co.	59869		8/1 21 <sup>4</sup> St								13069
Jan 20 1913	C Christensen	54691		1/2 203 S 23 <sup>5</sup>								12955
Feb 15	M. Epstein	59870		1/4 College Ave								13125
Feb 10	L. L. Allen.	59749		1/2 27 W. Niagara								13214
	W. Arthur Bros.	54229	2265-9	1/2 150 W. 19 <sup>5</sup>								13429
Apr 2	J. G. White	59327	4738	1/2 52 S. Lee.								13467
Feb 22	Carlo Nanni	59764		" 81 " Geneva								13605
Apr 17	F. H. Drosch Co.	59589	863-5	8/1 277 E. 5 <sup>5</sup>								13504
	do.	59590	859-61	" " "								13715
May 1	G. L. Steiner	59747	2728.									13716
	do.	59748	2734									13812
	M. Lury.			8/1 220 E. 6 <sup>5</sup>								13813
	do.											13834
	Mrs C. Dunning	59916		1/2 125 S. France								13899
	A. Curran.	59545	4431	1/2 275 W. Excelsior								13875
June 18	W. Arthur Bros.			1/2 160 S. 18 <sup>5</sup>								13903
	Owl Drug Co.		611									14125
July 17	Wm. Meyer.	59326	3723	1/2 60 S. Highland Ave								14201
Aug 15	Kiernan & O'Brien			1/2 E. 23 <sup>5</sup>								14320
	do.											14512
	G. Katz			1/2 85 S. 18 <sup>5</sup> St								14513
	do											14556
	do											14557
Sept 18	A. Pettich											14558
	B. G. Miller	52722		1/2 150 St. 10 <sup>5</sup> St								14683
	R. H. Dawson	53901	2813.	1/2 225 S. Santa Maria								14744
Oct 7	D. D. Murphy			1/4 22 <sup>5</sup> St								14823
Nov 12	J. Looney Co.			" Fremont.								14894
Nov 25	Kiernan & O'Brien			1/2 187 S. 16 <sup>5</sup>								15124
Oct 9	Oscar Hyman & Bro.			" Mohawk.								15175
Dec 2	F. J. Egan.			1/2 25 W. Richards								14922
Nov 25	Mrs M. Hollman.		2805									15217
Dec 18	W. G. Forsyth		720.									15180
Dec 28 1914	Wm F Wilson Co			1/2 200 E. 5 <sup>5</sup>								15314

526 plus 301



# Merced Way.

~~Sheet~~

DATE	NAME	WATER NO	STREET NO	LOCATION	CORPORATION STOP		STOP COCK		LEAD PIPE		IRON PIPE	
					No.	Size.	No.	Size.	Size.	Feet.	Size.	Feet.
Sept 3 1911	Urban Realty Co.	59918		180 N. Cedar Way	3/4		Service					
	do.	59917		90 E. Paloma Ave	3/4							1206
	1913 A. Coleman	19674		1/2 E. Cedar Way	3/4							1206
	F. D. Wayne	57121		1/2 opp. Cedar	3/4							1465
March 16 1914	Urban Realty Co.	57545		1/2 150 E Juniper Sierra Ave	3/4							1473
	do	59421		1/2 100 S Cedar Way	3/4							16019
April 15/16	do	57544		1/2 Juniper Sierra Blvd	3/4							13473
May 5/17	do	87544		1/2 167 S Paloma	3/4							11009
Sept 15/18	C. L. Albed	91276		" 250 N Cedar Way	3/4							73195
June 1/19	Mauria Spiegelman	1270	20	1-65 S Cedar <sup>Retap Nov 29/26</sup>	1"							24691
March 14/21	Urban Realty Co	100894		215 S Paloma	3/4							2561
March 14/21	"	100895		215 S Paloma on	3/4							33112
March 14/21	"	100896		215 S Paloma on	3/4							41282
March 14/21	"	100897		215 S Paloma on	3/4							41283
May 12/21	"	102215		310 S Paloma on	3/4							4128
Sept 3/26	Just Jarick	110603		100 N Cedar Way <u>Merced Street</u>	3/4							41285
from file 1435												42379
March 21 1913	Shepard Bros.			1/4 4 <sup>th</sup>			Service					4962
July 22 1915	Mr. Thos. D. Linsley	57647		1/2 150 E. Julia	3/4							1359
Mr. E. J. Baldwin	53685			1/2 80 E 3 <sup>rd</sup>	3/4							18898
Feb 1/16	G. S. Lloyd		719-19 <sup>th</sup>		3/4							1981
Aug 9/18	Marquette M. Mault			210 80 <sup>th</sup> St. 10 <sup>th</sup>	3/4							2043
Feb 11/19	Golden Pheasant Land Co	91502		1/2 195 E 3 <sup>rd</sup> St	1 1/2							24527
March 24/19	L. C. Tibert	91619		" 350 W 1 <sup>st</sup> Retap	3/4							22892
May 20/19	do	62022		" 255 " 1 <sup>st</sup>	3/4							2277
do	do	62023		" BISTR E. 10 <sup>th</sup> off of 60928	3/4							1693
Aug 20/19	do	55910		" " " " 91619	3/4							1694
Dec 14/19	Leho Pacific Co	52530	253	1/2 130 W 4 <sup>th</sup> St	3/4							25478
Nov 19/21	L. E. Marsh	53602	251	" " " " off of 53603	3/4							4162
Aug 10/22	Dand-O-Miel	96667		" " " " off 53603	3/4							4167
Dec 11/22	J. M. Carlson	97870		10275 E 4 <sup>th</sup> St off 96510	3/4							4784
Aug 12/23	F. J. Klonek	1912	311	1/2 157 E of 3 <sup>rd</sup> St	3/4							31252
Feb 19/24	Arthur Bloom	44722		1/2 25 S Julia	1 1/2							33672
April 28/24	Graham & Herbst	6010		Merced St 5 <sup>th</sup> S 150 <sup>th</sup> W 11 <sup>th</sup> St	3/4							35930
June 9/24	Graham & Herbst	6637		" " " " 6010	3/4							37247
June 9/24	Graham & Herbst	6638		1/2 160 W 11 <sup>th</sup> St	3/4							6203
June 9/24	Graham & Herbst	6639		" " " " 6010	3/4							6204
June 7/24	Graham & Herbst	6640		1/2 160 W 11 <sup>th</sup> St	3/4							6205
June 7/24	Graham & Herbst	6641		" " " " 6010	3/4							6206
June 7/24	Graham & Herbst	6642		1/2 160 W 11 <sup>th</sup> St	3/4							6207
June 7/24	Graham & Herbst	6642		" " " " 6010	3/4							6207

+0. Vol 5 page 1772

(Vol 8 Page 2)

# Service Pipe Record.

## DIRECTION OF TAP.

21 N of E line St  
~~14 St~~  
~~14 St~~ Lake St  
~~14 N. E. St~~  
 20 N " E " g-arc  
 21 " " " " St  
 20 " " " " "  
 20 " " " " "  
 20 " " " " "  
 19 E W.  
 21 N. E. Louis St.  
 20 " " " "  
 20 " " " "  
 19 2 1/2 " " " "  
 20 " " " " "  
 21 " " " " "  
 21 " " " " "  
 20 " " " " "  
 20 " " " " "  
 20 " " " " "  
 20 " " " " "  
 19 2 1/2 " " " "  
 18 2 1/2 " " " "  
 20 2 1/2 " " " "  
 20 E W " " " "  
 20 W E " " " "  
 19 2 1/2 " " " "  
 23 " " " " "  
 20 " " " " "  
 20 " " " " "  
 20 " " " " "  
 20 " " " " "  
 23 " " " " "  
 23 19 W E " " " "  
 23 19 W E " " " "  
 23 19 W E " " " "  
 23 19 W E " " " "  
 23 19 W E " " " "  
 20 11 E Louis St

13 S of N line lot  
 11 N " S " "  
 14 " " " " "  
 21 N S line lot  
 1 " " " " "  
 22 " " " " "  
 9 S N " " " "  
 16 West Line Lot  
 " " " " "  
 11 " " " " "  
 4 N S " " " "  
 16 " " " " "  
 13 S W " " " "  
 12 " " " " "  
 13 N S " " " "  
 14 " " " " "  
 12 " " " " "  
 8 " " " " "  
 3 " " " " "  
 5 " " " " "  
 50 " " " " "  
 18 " " " " "  
 7 " " " " "  
 19 S N " " " "  
 10 N S " " " "  
 11 " " " " "  
 14 " " " " "  
 1 " " " " "  
 1 S W " " " "  
 1 N S " " " "  
 24 " " " " "  
 50 1/2 " " " "  
 51 " " " " "  
 50 " " " " "  
 49 1/2 " " " "  
 49 " " " " "  
 48 1/2 " " " "  
 48 S W Louis St

137 West of Lake  
 40 St Lake  
~~20 St Lake~~  
~~62 S of Lake~~  
~~112 St of Lake~~  
 104 " " " "  
 114 " " Lake  
 78 " " " B "  
 273  
 266 11 " " B  
 109 St. (Carpenter)  
 187 " " " "  
 317 " " " "  
 747 148  
 746 " Greasy  
 200 " B.  
 137 W. J.  
 138 " " "  
 252 S Bulbena  
 86 " C.  
 62 " " "  
 129 " B  
 722 122  
 721 " Greasy  
 283  
 282 " do  
 50 " H  
 182  
 181 " Chennard.  
 767 168  
 766 " Greasy  
 31 N. J.  
 40 S. C.  
 265  
 464 S Greasy  
 286 " J.  
 174 " Calverton  
 176 " do.  
 74 " do.  
 76 " do.  
 49 1/2 " J.  
 49 " do.  
 50 48 " do.  
 50 1/2 51 " do.  
 51 51 1/2 " do.  
 51 1/2 51 1/2 " do.  
 228 N Greasy

*Handwritten notes at top left of page.*

Street

DATE	NAME	WATER NO.	STREET NO.	LOCATION.	CORPORATION STOP.		STOP COCK.		LEAD PIPE.		IRON PIPE.	
					No.	Size.	No.	Size.	Size.	Feet.	Size.	Feet.
	A. W. W. Donald	55232	375	W. S. 120 N. of Lakes	1/2	1/2	1/2	1	1/2-36	6346		
	Mrs. Kimmenger	55536	1006	E/S Retap 4-18-25	3/4	1/2	1/2	1	3/4-38	6447		
	do	55535	110	E/S 50 Retap 4-18-25	3/4	1/2	1/2	1	3/4-38	6447		
	do	55534	114	E/S 75 " do	1/2	1/2	1/2	1	1/2-7	6415		
	C. A. Niss	55534		" 100 S. H.	1 3/4	1 3/4	3/4	1	3/4-7	6424		
	J. Wood	55533		" 150 S. Lake	1 1/2 x 1/2	1 1/2	1/2	1	1/2-5	6615		
	C. T. Morris	55520		E/S " B "	1 3/4	1 3/4	3/4	1	3/4-7	6445		
	do	59467	1858	E/S 200 W. O	1 1/2 x 1/2	1 1/2	1/2	1	1/2-5	7545		
	do	59469		S. S. S. Lake					1/2" Service			7865
	Urban Realty Imp. Co.	59471		" 175 " "								7951
	do	59470		" 200 Retap 4-18-25								7951
Apr 19	J. H. Cundiff	59473	423	E/S 125 " Geary	3/4							7951
	F. A. Wells	59472	622-2	E/S 187 " B.								8235
May 16	Ahlbach & Mayer	59476	36	E/S 125 W. J.	1/2							8408
	do	59475		" " " "	1/2							8409
June 11	G. Thunberg	59474		" 239 S. Balboa	3/4							8569
Aug 12	W. S. Rushton	59479		" 75 S. G. St	?							9067
	J. W. Breckenridge	59475	710	" 50 S. do	3/4							9086
	F. A. Wells	59481		" 160 S. B.	3/4							9165
Sept 1	J. H. Cundiff	59480	419-21	E/S 100 Retap 4-18-25	3/4							2779
Jan 3 1912	H. Lander	59482	444	E/S 262 " do	1/2							10224
Apr 20	C. S. Brundage	59941	1512-6	E/S 16.	3/4							11071
June 9	Mrs. C. L. Hulce	59483	330	E/S 170 S. Clement	3/4							11350
" 18/12	J. Loring	59484	427-9	E/S 120 Retap 4-18-25	3/4							2782
	D. R. Campbell	59485		E/S 25 S. do	3/4							11352
Aug 20	Mrs. C. A. Rushton	59943	206-3	E/S 25 S. G.	3/4							12048
	A. W. W. Donald	59484	442-5	E/S 250 " Geary	?							12032
Oct 1	H. Ernst	59482		E/S 275 " Judah	3/4							12317
	C. R. D. Hansen	59942		" 150 " Cabrillo	3/4							12493
	J. H. Johnson	59920	21-2	" 175 " do	3/4							12494
Dec 9	C. A. Rushton	59952		E/S 65 " do	3/4							12806
	do	59953		" 90 " do	3/4							12807
	J. G. White	45182		E/S Judah	3/4							12821
	do	45183		" do	3/4							12822
	do	59465	1400	" do	3/4							12823
	do	59947		" do	3/4							12824
	do	59948		" do	3/4							12825
	do			" do	3/4							12826
" 13	Extended 1/2 Main on 9th Ave from			111 S 79 to 49 S of Judah					60 ft 1 1/4" Pipe - 1 1/2" S.C.			
Jan 6 1913	Philip O. Ryan	59949		E/S 222 W. Geary					1 Service			12981

# Service Pipe Record.

DIRECTION OF TAP.

8	100 ft	of	W line	St	1 N of St line St				9	S	of	Halleck
16		of	W line	St					121	W	of	Cal.
8		of	W line	St					6	S	of	Halleck
10		of	W line	Leadusdoff					118	W	of	Halleck
12	1/2	of	W line	Commercial	12 E of line # 574-6 Commercial.				11	W	of	Leadusdoff
13		of	S line	Commercial					1	W	of	Leadusdoff
12	1/2	of	S line	Commercial	12 E of line # 574 Commercial				2	W	of	Leadusdoff
9		E of	W line	St	9 N of St 127 N. W. lot				1	W	of	Leadusdoff
Rem 54 ft 3/4 pipe 95 ft 7 of 6. all. It 5 ft northerly on 54 ft lot												
17			W line	Sacramento					37	E	of	Leadusdoff
11	SN		Pine						55	E		
11	SN		"						55	E		

On the W line of St 8 SN line lot 103 Sacramento  
 On the W line of St 2 SN line lot 127 S Sacramento

13 N of S line Stevenson St 112 ft W of St

*Freidisdorff*

Street

DATE	NAME	WATER NO.	STREET NO.	LOCATION.	CORPORATION STOP.		STOP COCK.		LEAD PIPE.		IRON PIPE.	
					No.	Size.	No.	Size.	Size.	Feet.	Size.	Feet.
	<i>C. Bergson</i>	<i>10777</i>	<i>111</i>									
	<i>Sept. 1st McDonald</i>	<i>48648</i>	<i>113</i>									
	<i>Sept. 1st Young</i>	<i>48648</i>	<i>115</i>									
	<i>March 26th Littleberger</i>	<i>10778</i>	<i>130</i>									
	<i>May 7th Escarg.</i>	<i>17192</i>	<i>221</i>									
	<i>Dec. 1st</i>	<i>48647</i>	<i>223</i>									
	<i>June 23rd</i>	<i>10777</i>	<i>223</i>									
	<i>Feb 14/16</i>	<i>48649</i>	<i>138</i>									
	<i>6-26-28</i>	<i>118154</i>										
	<i>6-26-28</i>	<i>118155</i>										

*54 3/4" Iron Pipe as Main Conduit 93 W Sansome*

*N S Opp Halleck*

*N/E Pene*

*DISTRIBUTOR ON 118154*

*DISTRIBUTOR ON 118152*

*3/4 Ferris*

*6-30-28*

*6-30-28*

*28477*

*9639*

*4640*

*June 21st J. C. Owen*  
*do 26th J. P. Lysett*

*51681*  
*3124*  
*51682*  
*3125*

*Sept 1st Pine*  
*Es 45 S. Sacto*  
*Case 1211 do*

*Mont Air*

*Sept 11th W. A. Nelson*

*47360 24-26*

*1 1/2 Ferris*

*Sept 25th*

*26744*

# Service Pipe Record.

## DIRECTION OF TAP.

8 W line St  
 X 6 W line St  
 X 6 W line St  
 X 6 W line St  
 7 W line St  
 X 6 W line St  
 7 W line St  
 18 W line St  
 On W line of Lytell Place  
 3 E of W line St  
 7 E. W. line St  
 7 E W line St  
 18 S N line Sacramento  
  
 8 E. of N. line of Street  
 7 E of 1st Line of St

22 W line St  
 11 W line St  
 On S line St  
 3 W line St  
 3 N line St  
 3 N line St  
  
 22 N. S. line St  
 35 S line St  
 5 E. W. line St  
  
 4 S of N. line lot  
 13 S N line of lot

21 W line Sacramento  
 152 W line Sacramento  
 97 W line Sacramento  
 117 W line Sacramento  
 78 W line Sacramento  
 43 W line Sacramento  
 75 W line Sacramento  
 4 W line Sacramento  
 5 1/2 W line Sacramento  
 120 S Sacramento  
 10 S of N line St  
 118 N Sacramento  
 S of Sacramento  
 13 S line Sacramento  
  
 74 S of Sacto. 1st main  
 10 1/2 S line

14 NS line St

147 1/2 W E line Street

20 S N line St  
 205 N Lawrence 1 1/2 curb  
 205 N S line St  
 20 WE " "  
 205 N W S " "  
 205 N W S " "  
 205 N W S " "  
 205 N W S " "  
 205 N W S " "  
 205 N W S " "  
 20 S N " "  
 17 N S " "  
 205 N W S " "

126 EW line St  
 17 E Albany Blvd  
 19 EW line lot  
 8 N S " "  
 1 EW " "  
 24 EW " "  
 24 WE " "  
 1 WE " "  
 19 EW " "  
 1 EW " "  
 1 WE " "

65 E San Jose  
 750 S Winnepeg  
 848 SW Huron  
 175 Lawrence  
 128 30 W Huron  
 131 W " "  
 179 29 E Sears  
 181 W Huron  
 28 E " "  
 85 26 W Huron  
 229 W Huron  
 23 W E Sears  
 232 W Huron  
 18 E W " "

# L. Roy Hall Street

NAME	WATER NO.	STREET NO.	LOCATION	CORPORATION STOP		STOP COCK		LEAD PIPE		IRON PIPE	
				No.	Size.	No.	Size.	Size.	Feet.	Size.	Feet.
Wm. J. Kelly	48669	127									
John Lay	48674	*									
Mrs. Dale	48668		111 70								
...	50788										
...	48672										
...	50789	15-									
...	50795	48670									
...	3109	10									
...	50787	183	S.O. at Main 1/16/04								
...	3112	17									
...	50794	116									
FEB 16 1904	50795		W. of 25th St.								
FEB 16 1904			Ends 58th W. End of St								
...	50796		Emb. 19th & Roy, Fla								
...	48667		E. A. 90 S. of Pacto.								
...	48671		E. of 90 S. of Pacto.								

## Lombard Place

Nov. 6. 1912 L. Traverso 77697 1/8 69 S. Lombard <sup>Retap 11/14/24</sup> ? Service 12570

## Lawrence St.

Feb 25/26	B. Maygaffers	107587	290 "	np 50 E San Gore	3/4"	service	Mar 5/26	46905
Mar 29/26	Peter Bando	108017		S/E Winnipeg	3/4"	"	Mar 30/26	8154
June 11/26	Jeffers June & Wiseth	109383		Sp 82 W Huron	3/4"	"	July 7/26	48545
July 1/26	" " " "	109679		Sp W Huron	3/4"	"	July 15	48802
July 21/26	A. J. Kromquist	109930		np 105 W Huron	3/4"	"	July 27/26	49031
July 21/26	" " " "	109931		np 130 W Huron	3/4"	"	July 27/26	49032
July 21/26	" " " "	109932		np 155 W Huron	3/4"	"	July 28/26	49033
July 21/26	" " " "	109933		np 180 W Huron	3/4"	"	July 28/26	49034
July 21/26	" " " "	109929		np 80 W Huron	3/4"	"	July 29/26	49030
Oct 15/26	" " " "	111099		np 205 W Huron	3/4"	"	Nov 6/26	50045
Oct 15/26	" " " "	111100		np 230 W "	3/4"	"	Nov 6/26	50046

to 1241

# Service Pipe Record.

## DIRECTION OF TAP.

21 E of N line Plymouth	22 S of N line Lobos	38 N of S line Lobos
4 S of S line St		20 N of E Plymouth
<del>19 N of S line of St.</del>	25 E.W. line lot	<del>205</del> W of Capital
19 N of S line of St.	26 E of N line of lot	202 W of Capital
<del>19 N of S line of St.</del>	<del>27 E of N line of lot</del>	19 W of Capital
<del>19 N of S line of St.</del>	<del>28 E of N line of lot</del>	300 W of Capital
19 N of S line of St.	<del>29 E of N line of lot</del>	296 W of Capital
45 N of S line of St.	30 E of W line lot	375 W of Capital
19 N of S line of St.	won with 180/10	476 W of Capital
19 N of S line of St.	18 E.W. line lot	160 W of Capital
Connected on Robin Pipe N of S line St		275 W of Capital
20 N of S line Lobos		191 N of W Plymouth
22 N.S. line St		529 531 E. Plymouth.
19 N.S. line St	24 W.E. line lot	49 E. Orizaba
19 N.S. line St	25 W.E. line lot	26 E. Orizaba
19 N.S. line St	38 W.E. line lot	44 E. Orizaba
20 N.S. line St	107 W. "243 Lobos	33 E. Orizaba
19 N.S. line St	1 E. N line lot	343 E of Orizaba
19 N.S. line St	11 E. N line lot	27 E of Capital
20 N.S. line St	25 W.E. line lot	165 E of Orizaba
19 E.W. line Plymouth	on E. line lot	250 W. Plymouth
22 N.S. line Lobos	19 N.S. line Lobos	43 S. No. line Lobos
29 N.S. line St	8 E.W. line lot	190 1/2 197 W. of Plymouth
20 N.S. line St	21 E.W. line lot	261-262 1/2 E of Plymouth
17 W.E. line Plymouth	21 N.S. Lobos	433 W. of Capital
22 N.S. line St	10 W.E. line lot	39 SW Lobos
20 N.S. line St	6 E.W. line lot	139 1/2 40 E. Plymouth
		150 E. Plymouth.

# Liberal, Ocean View Street

NAME	WATER NO	STREET NO.	LOCATION.	CORPORATION STOP.		STOP COCK.		LEAD PIPE.		IRON PIPE.	
				No.	Size.	No.	Size.	Size.	Feet.	Size.	Feet.
50287	51180		Aug 3/10 NS 220 E Capital	1	1/2	1	3/4	1/2	8		
50304	51184		do								
50301	51186		Retap Aug 20/18 NS 175 W Plymouth	3/4	1/2	1/2	1/2				208
50305	51190		do	1	1/2	1	1/2				
50307	51192	239	NS 380 " do	1	1/2	1	1/2	1/2	6		
50309	51194		NS 300 " do Sec Feb 3. 04.	1	1/2	1	1/2	1/2	2	28	1/2
50297	51185		do								
50297	37134	216	" 125 " do	1	1/2	1	1/2 + 3/4	1/2	36		\$ 11.46
50292	51193		NS 100 E Orizaba								
50311	51194		" 110 W Capital								
50289	51181		" 460 " do								
50283	51177	118	NS 320 E do Retap July 17/18 NS 175 W Plymouth	3/4	1/2	1/2	1/2				2038
50276	51176	53	" 150 " "								
50299	51194	119	NS 175 W Plymouth Retap 5/31/18								R 7859
50300	51195	224	NS 175 W Capital								
50302	51195	224	NS 225 W Capital								
50306	51199	236	NS 255 W Capital								
50286	51179	180	NS 330 W Capital								
50309	51191	221	NS 330 W Plymouth								
50314	51196	220		1	1/2	1	1/2 + 3/4	1/2	25		\$ 9.10
50310	51193	251		1	1/2	1	1/2	1/2	6		\$ 6.01
50312	51195	260	(On Orizaba St) Ends 180 W. Below.	1	3/4		3/4		4		
50303	51197			1	1/2	1	3/4		30		\$ 13.10
50315	51197	233		1	1/2	1	1/2	1/2	7		308
50285	51178	125	NS 250 W Plymouth	1	1/2	1	3/4	1/2	8	1/2	304 June 20
50284	51178	119	Ends - 250' W Plymouth Retap 8/10/33	1	3/4		3/4		4	1/2	268 66
50278	51194	72	ends - 252' E Plymouth Retap 5/22/18								
50308	51194	89	NS 175 E Plymouth	2	1/2		1/2		7		R 7891 120
50281	51194	89	NS 150 E Plymouth	2	1/2		1/2		2	1/2	32

MAR 21 1905

FEB 3 - 1934

# Service Pipe Record.

## DIRECTION OF TAP.

20 N of E line St  
 20 N of E line St  
 20 N of E line St  
 20 N of E line St  
 20 N of E line St  
 21 N of E line St  
 20 N of E line St  
 19 N of E line St  
 20 S of N line Jackson  
 20 N of E line St  
 20 N of E line St  
 14 Log Presidio wall  
 20 S N line St  
 20 W E line St  
 20 W E line St  
 20 S N line Jackson  
 21 W E line St  
 21 W E line St  
 21 W E line St  
 19 " " " "  
 20 N of E line St  
 20 " " " "  
 20 S N " Washington St  
 20 N S  
 20 N S  
 20 W E " St  
 21 W E  
 20 S N line St  
 20 S N " "  
 20 S N " "  
 19 W E " "  
 19 W E " "  
 19 W E " "  
 19 W E " "  
 20 S N " "  
 20 S N " "  
 20 S N " curb  
 155 20 W E " "  
 155

1 S of E line lot  
 12 S of E line lot  
 4 N of S line lot  
 9 S of S line lot  
 16 S of N line lot  
 19 S of N line lot  
 2 S of N line lot  
 20 N of E line lot  
 7 N of S line lot  
 17 S of N line lot  
 13 E W line lot #1015  
 5 N S line lot  
 58 17 N S line lot  
 16 W E line lot  
 2 S N line lot  
 3 N S line lot  
 3 N S line lot  
 35 S of Presidio Hill  
 30 N of S line lot  
 6 " " "  
 39 E " " "  
 10 S N  
 28 S N  
 16 E W line lot  
 18 E W " "  
 17 E W " "  
 16 S N " "  
 15 S N " "  
 24 W E " "  
 19 W E " "  
 3 W E " "  
 5 W E " "  
 on end of main  
 16 W E line lot  
 17 W E

135 S of Sacto  
 117 S of Sacto  
 118 S of Washington  
 126 S of Jackson  
 133 S of Sacto  
 115 S of Clay  
 113 N of California  
 152 N of Washington  
 50 E of N line locust  
 107 N of Sacto  
 54 N of Jackson  
 135 W line of whole lot  
 95 S Sacramento  
 45 S Sacramento  
 " " " "  
 33 N of Sacramento  
 72 N of Sacto St  
 41 N of Sacto St  
 200 S of Jackson  
 7 S of Jackson 5th Main  
 121 S Clay  
 6 N Locust  
 147 N California  
 101 1/2 N Sacramento  
 71 N Clay  
 109 S Washington  
 164 E Alameda Blvd  
 144 W " "  
 145 E Alameda Blvd  
 37 W " "  
 63 W 115 E Alameda Blvd  
 115 N - 21 Mission  
 146 N " "  
 147 " "  
 151 N " "  
 179 " "  
 86 E Alameda Blvd  
 335 W Huron  
 365 E Alameda Blvd  
 32 E Alameda Blvd  
 374 W " "  
 15 N Alameda Blvd  
 16 W Waverly  
 135 W Sears

NAME	WATER NO.	STREET NO.	LOCATION	CORPORATION STOP.		STOP COCK.		LEAD PIPE.		IRON PIPE.	
				No.	Size.	No.	Size.	Size.	Feet.	Size.	Feet.
50340	420	420	E. 100 W. Cal	1	1/2	1	3/8	1/2			
50343	433	433	W. 100 S. Sacto	1	1/2	1	3/4	5/8	7		
50336	210	210	OCT 30 1905 E. 125 W. Clay								
50333	130	130	E. 127 W. Wash	1	1/2	1	3/4	5/8	7		
50342	40-8	40-8	E. 100 S. Sacto	1	5/8	1	3/4	5/8	7		
50337	331	331	W. 103 S. Clay	1	1/2	1	3/4	5/8	7		
50344	435-41	435-41	W. S. 12 N. of Cal.	1	5/8	1	3/4	5/8	36		
50334	135	135	W. S. 127 N. of Wash	1	5/8	1	3/4	5/8	35		\$19.7
50338	323-7	323-7	End of Pipe 200 N. of Jackson			1	2"			1/2	\$5.20
51223	46215	46215	W. N. Bet Clay + Sacto	1	3/4	1	3/4	3/4	36		\$14.08
46215			A. E. Jackson			2	3/4	5/8	7		\$5.48
51236			End 130 E. of Locust								
50341	400-8	400-8	W. S. 53 W. Laguna	1	5/8	1	3/4	5/8	36		\$14.62
51224	200	200	W. S. 100 W. Sacto	1	3/4	1	3/4 x 1	3/4	7		\$8.40
50335	100	100	OCT 30 1905 E. 100 S. Washington	1	5/8	1	3/4	5/8	8		155
50332											
65988	3586-98	3586-98	E. S. 140 N. Sacramento	1	5/8	1	3/4	5/8	8		192
50339	338-48	338-48	E. S. 60 N. Sac. st.	1	5/8	1	3/4	5/8	7		99
50340	350-60	350-60	E. S. 38 N. Sac. st.	1	5/8	1	3/4	5/8	7		100
50331			W. S. 250 Prudis Hill			1	1/2	1/2	3 1/2-30		1863
50346			W. S. 63 S. Jackson	1		1			2 1/2-34		2238
49592			E. S. 100 S. Clay				3/4	Service			12409
46454			W. S. Washington St				3/4				20101
6269			Locust St. up California				3/4				37457
8453			E. S. 100 N. Sacramento				3/4				39288
120377			W. S. 40 N. - Clay				1 1/2				58292
120773	225	225	to Vol 9 - page 323				1 1/2				58574
<b>Lawrence St</b>											
6ct 15/26	A. J. Kromquist	111101	W. S. 255 W. Huron				3/4	Service		Nov 8/26	50047
6ct 15/26	"	111102	W. S. 280 W "				3/4	"		Nov 8/26	50048
6ct 15/26	"	111103	W. S. 305 W "				3/4	"		Nov 5/26	50049
Jan 25/27	P. Garelli	91194	E. S. 102 W Mission				3/4			Jan 27/27	51150
Jan 25/27	"	91280	E. S. 127 W "				3/4			Jan 27/27	51151
Jan 25/27	"	91332	E. S. 152 W "				3/4			Jan 27/27	51152
Jan 25/27	"	91333	E. S. 177 W "				3/4			Jan 27/27	51153
Feb 15/27	A. J. Kromquist	112493	W. S. 330 W Huron				3/4			Feb 28/27	51380
Feb 15/27	"	112494	W. S. 360 W "				3/4			Feb 28/27	51381
July 11/27	B. B. Luke	114458	W. S. 390 W "				3/4			July 14/27	53184
Oct 20/27	R. L. Platt	115800	S. W. Winnipeg				3/4			Nov 2/27	54335
Apr 27/28	E. L. Anderson	117580	S. W. 118 W. Sears				3/4			May 1/28	55806

Sup

# Service Pipe Record.

## DIRECTION OF TAP.

Year	Direction	Location	Notes	Distance	Direction	Notes
22	N	of S line	Lot 3	3	of	(Page)
22	N	of S line	Lot 3	22	of	Page
22	N	of S line	Lot 3	33	of	Page
22	N	of S line	Lot 3	40	of	Page
22	N	of S line	Lot 3	45	of	Page
22	N	of S line	Lot 3	50	of	Page
20	N	of S line	Lot 3	55	of	Page
20	N	of S line	Lot 3	60	of	Page
20	N	of S line	Lot 3	65	of	Page
20	N	of S line	Lot 3	70	of	Page
20	N	of S line	Lot 3	75	of	Page
20	N	of S line	Lot 3	80	of	Page
20	N	of S line	Lot 3	85	of	Page
20	N	of S line	Lot 3	90	of	Page
20	N	of S line	Lot 3	95	of	Page
20	N	of S line	Lot 3	100	of	Page
20	N	of S line	Lot 3	105	of	Page
20	N	of S line	Lot 3	110	of	Page
20	N	of S line	Lot 3	115	of	Page
20	N	of S line	Lot 3	120	of	Page
20	N	of S line	Lot 3	125	of	Page
20	N	of S line	Lot 3	130	of	Page
20	N	of S line	Lot 3	135	of	Page
20	N	of S line	Lot 3	140	of	Page
20	N	of S line	Lot 3	145	of	Page
20	N	of S line	Lot 3	150	of	Page
20	N	of S line	Lot 3	155	of	Page
20	N	of S line	Lot 3	160	of	Page
20	N	of S line	Lot 3	165	of	Page
20	N	of S line	Lot 3	170	of	Page
20	N	of S line	Lot 3	175	of	Page
20	N	of S line	Lot 3	180	of	Page
20	N	of S line	Lot 3	185	of	Page
20	N	of S line	Lot 3	190	of	Page
20	N	of S line	Lot 3	195	of	Page
20	N	of S line	Lot 3	200	of	Page
20	N	of S line	Lot 3	205	of	Page
20	N	of S line	Lot 3	210	of	Page
20	N	of S line	Lot 3	215	of	Page
20	N	of S line	Lot 3	220	of	Page
20	N	of S line	Lot 3	225	of	Page
20	N	of S line	Lot 3	230	of	Page
20	N	of S line	Lot 3	235	of	Page
20	N	of S line	Lot 3	240	of	Page
20	N	of S line	Lot 3	245	of	Page
20	N	of S line	Lot 3	250	of	Page
20	N	of S line	Lot 3	255	of	Page
20	N	of S line	Lot 3	260	of	Page
20	N	of S line	Lot 3	265	of	Page
20	N	of S line	Lot 3	270	of	Page
20	N	of S line	Lot 3	275	of	Page
20	N	of S line	Lot 3	280	of	Page
20	N	of S line	Lot 3	285	of	Page
20	N	of S line	Lot 3	290	of	Page
20	N	of S line	Lot 3	295	of	Page
20	N	of S line	Lot 3	300	of	Page
20	N	of S line	Lot 3	305	of	Page
20	N	of S line	Lot 3	310	of	Page
20	N	of S line	Lot 3	315	of	Page
20	N	of S line	Lot 3	320	of	Page
20	N	of S line	Lot 3	325	of	Page
20	N	of S line	Lot 3	330	of	Page
20	N	of S line	Lot 3	335	of	Page
20	N	of S line	Lot 3	340	of	Page
20	N	of S line	Lot 3	345	of	Page
20	N	of S line	Lot 3	350	of	Page
20	N	of S line	Lot 3	355	of	Page
20	N	of S line	Lot 3	360	of	Page
20	N	of S line	Lot 3	365	of	Page
20	N	of S line	Lot 3	370	of	Page
20	N	of S line	Lot 3	375	of	Page
20	N	of S line	Lot 3	380	of	Page
20	N	of S line	Lot 3	385	of	Page
20	N	of S line	Lot 3	390	of	Page
20	N	of S line	Lot 3	395	of	Page
20	N	of S line	Lot 3	400	of	Page

NAME	WATER NO.	STREET NO.	LOCATION.	CORPORATION STOP.		STOP COCK.		LEAD PIPE.		IRON PIPE.	
				No.	Size.	No.	Size.	Size.	Feet.	Size.	Feet.
18607	16185	201	MAY 11 1905								
18608	16186	203	MAY 11 1905								
18609	16187	205	MAY 11 1905								
18610	16188	207	MAY 11 1905								
18611	16189	209	MAY 11 1905								
18612	16190	211	MAY 11 1905								
18619	16191	211-13									
18618	16196	311									
18623	16200	419									
18624	16201	511									
18620	16197	321									
18629	16202	529-39									
18621	16198	630									
18633	16208	416									
18636	16209	544-6	S. E. Gore								
18644	16210	711-15	OCT 18 1904 at 112 S Fulton								
18645	16211	644		1	1/2	1	3/4	5/8			35
18646	16212	720									
18647	16213	421									
18649	16214	609									
18649	16215	426 720-4									
18657	16221	607									
18655	16219	814	Ed 100 S G. G. are								Old Tap Plugged
18659	16222	811	MS 120 72. Mc allister								
18661	16223	408-10	AUG 19 1904								
18663	16225	912-14	MAY 5/1900 (C)								
18662	16224	912-12	AUG 19 1904 MAY 5/1900 (C)								
18664	16226	910	AUG 19 1904 MAY 5/1900 (C)								
18667	16228	917	MAY 5/1900 (C)			1	1/2	1/2			2
18666	16227	818	AUG 19 1904			1	1/2	1/2			5
18668	16229	819	MAY 5/1900 (C)			1	1/2	1/2			5
18650	16216	921	AUG 19 1904 MAY 5/1900 (C)			1	1/2	1/2			5
18654	16218	728-30	Ed 100 S G. G. are	1	1/2	1	5/8	5/8			8
18615	16192	810-12		1	5/8	1	5/8	5/8			8
18616	16193	402		1	1/2	1	5/8	5/8			6
18617	16194	404		1	1/2	1	5/8	5/8			6
18622	16199	406		1	1/2	1	5/8	5/8			6
18632	16207	410-17		1	5/8	1	5/8	5/8			6
18648	16214	538-1	Ed 100 S G. G. are	2	1	1	3/4	5/8			7
18648	16214	722	Ed 100 S G. G. are	1	1	1	5/8	5/8			7

# Service Pipe Record.

## DIRECTION OF TAP.

20	N of E line	Sh	3	N of S line	Lot	123	S	of Golden Gate Ave
21	N of E line	Sh	3	N of S line	Lot	97	S	of Grove
21	N of E line	Sh	6	D of S line	Lot	56	D	of Grove
21	N of E line	Sh	19	D of S line	Lot	119	S	of Grove
21	N of E line	Sh	3	S of S line	Lot	100	S	of Waugh
21	N of E line	Sh	5	S of S line	Lot	105	S	of Waugh
20	N of E line	Sh	1	D of S line	Lot	21	S	of Waugh

28	EW	line	St	27	SN	line	lot	107	N	Full
20	"	"	"	4	"	"	"	274	N	Frederick
20	WE	"	"	10	"	"	"	218	"	do
27	EW	"	"	19	NS	"	"	132	S	Fulton
21	WE	"	"	9	SN	"	"	67	N	Hayes
21	"	"	"	12	NS	"	"	86	"	do
21	"	"	"	16	SN	"	"	112	"	do
21	"	"	"	11	NS	"	"	137	"	do
21	"	"	"	16	SN	"	"	167	"	do
21	"	"	"	11	NS	"	"	186	"	do
21	"	"	"	11	SN	"	"	217	"	do
21	WE	line	Masonic Ave - connected with	1 1/2" Tap on 8" Main on Hayes St	23 SN line	Hayes				
24	NS	17 1/2" Roosevelt line	Bruna Vista	30" Levant	22 WE "	Masonic				
28	EW	line	St					1149	E	Congress
30	"	"	"					59	S	Grany
27	"	"	"	2	SN	line	lot	100	"	do
20	WE	"	"	5	"	"	"	23	N	Grove
28 1/2	EW	"	"					45	"	Hayes
27	SN	"	St Rose					44	"	Hayes
29	E	N	line	Sh.	17 N. S. line	lot		42	S	Grany
20	N	E	"	"	23	"	"	86	N	Masonic
27	EW	"	"					87	S	Grany
28	"	"	"					27	S	Grove
12	"	"	"					106	N	"
12	"	"	"					104	S	Hayes
27	"	"	"					40	N	Upper Terr.
27	"	"	"					83	"	Congress
27	"	"	"					140	"	Grove
27	"	"	"					74	"	do
27	"	"	"					4971	S	Fulton
27	"	"	"					51	"	do

are Lott

Street

NAME	WATER NO.	STREET NO.	LOCATION.	CORPORATION STOP.		STOP COCK.		LEAD PIPE.		IRON PIPE.	
				No.	Size.	No.	Size.	Size.	Feet.	Size.	Feet.
18656	<del>42201</del>	516A	100 S G G Ave	1	1/2	1	3/4	5/8	36		
18630	<del>16204</del>			1	1/2	1	3/4	5/8	8		
18631	<del>16206</del>			1	1/2	1	3/4	5/8	8		
18625	<del>16207</del>		50 S Grove	1	1/2	1	3/4	5/8	8		
18555	<del>16180</del>	527	100 W Hayes	1	1/2	1	3/4	1/2	36		
18554	<del>16179</del>	80	50 S Baugh	1	1/2	1	3/4	5/8	8		
18614	<del>16194</del>	79	100 S Baugh	1	1/2	1	3/4	5/8	36		

Masonic Avenue

July 25 1912	E.H. Hildebrand	52662	E.S. 97 N Fall.	3/4	Service						
Oct 7	G.J. H. Keenan	52665	540 S. Waller.	3/4						11746	
21	H. Oppenheimer	52666	389 "	3/4						12351	
16	E. N. Lacey	52667	125 " Fulton Pk. Jan 14/24	3/4						12462	
Dec 19	G.J. H. Keenan	59975	50 N. Hayes	3/4						1246	
	do.	59974	732 - 4	3/4						12883	
	do.	59973	748 - 20	3/4						12884	
	do.	59972	726 - 6	3/4						12885	
	do.	59971	720 - 22	3/4						12886	
	do.	59970	716 - 18	3/4						12887	
	do.	59976	712 - 14	3/4						12888	
Jan 17 1913	Pipe as Main - C.G. + W.J. Keenan - Pipe laid 2ft inside curb.		230 ft - 2" Pipe on Masonic Ave								
Oct 1	F. Danzou.	52668	1665.	3/4	Service					14856	
Dec 5	Mrs R. Cardella.	52670	15-17 W.S. 75 S D Gray	3/4						15244	
Jan 14 1914	A. Muscagli	59005	8	3/4						15401	
Feb 26	G.J. H. Keenan.	59005	W E Grove. Pk. Jan 14/24	3/4						1355	
Mar 14	do.	59649	740 - 2	3/4						15641	
19	G. Barugno.	59004	6	3/4						15993	
Apr 28	J.M. Litch	59002	W. St Rose an	1"						16050	
Aug 23 1907	Mrs. Rose Cardella	52521	10	2"						16324	
Apr. 25 1914	G.J. H. Keenan	59003	708-10 E.S. 25 S. Grove.	3/4						16281	
Aug 25	Robt H. Shimmer.	59007	100 W Pk. Jan 17/24	3/4						1347	
Mar 20 1915	Davis Gibbs	53565	62 S. Hyde	3/4						17066	
Apr 5	F. Heine	83384	W. Congress	3/4						18142	
	do.	53566	W.S. 65 W	3/4						18233	
Feb 2/16	G.J. H. Keenan	52719	115 175 " Grove Pk. Jan 17/24	3/4						18234	
10/16	do	52718	" 50 " " Pk. Jan 14/24	3/4						1242	
"	do	52715	" 225 " " Pk. Jan 12/25	3/4						1351	
"	do	52716	" 200 " " Pk. Jan 12/24	3/4						20003	

# Service Pipe Record.

## DIRECTION OF TAP.

Line No.	Direction	Notes	Line No.	Direction	Notes	Line No.	Direction	Notes
21	N	of [unclear]	22	S	of [unclear]	121	N	of [unclear]
20	N	of [unclear]	19	S	of [unclear]	113	N	of [unclear]
20	N	of [unclear]	18	S	of [unclear]	83	N	of [unclear]
20	N	of [unclear]	17	S	of [unclear]	127	N	of [unclear]
20	N	of [unclear]	16	S	of [unclear]	121	N	of [unclear]
20	N	of [unclear]	15	S	of [unclear]	77	N	of [unclear]
20	N	of [unclear]	14	S	of [unclear]	61	N	of [unclear]
20	N	of [unclear]	13	S	of [unclear]	51	N	of [unclear]
20	N	of [unclear]	12	S	of [unclear]	27	N	of [unclear]
20	N	of [unclear]	11	S	of [unclear]	13	N	of [unclear]
20	N	of [unclear]	10	S	of [unclear]	120	N	of [unclear]
20	N	of [unclear]	9	S	of [unclear]	43	N	of [unclear]
20	N	of [unclear]	8	S	of [unclear]	23	N	of [unclear]
20	N	of [unclear]	7	S	of [unclear]	10	N	of [unclear]
20	N	of [unclear]	6	S	of [unclear]	73	N	of [unclear]
20	N	of [unclear]	5	S	of [unclear]	65	N	of [unclear]
20	N	of [unclear]	4	S	of [unclear]	14	N	of [unclear]
20	N	of [unclear]	3	S	of [unclear]	51	N	of [unclear]
20	N	of [unclear]	2	S	of [unclear]	110	N	of [unclear]
20	N	of [unclear]	1	S	of [unclear]	121	N	of [unclear]
20	N	of [unclear]				100	N	of [unclear]
20	N	of [unclear]				110	N	of [unclear]
20	N	of [unclear]				131	N	of [unclear]
20	N	of [unclear]				132	N	of [unclear]
20	N	of [unclear]				135	N	of [unclear]
20	N	of [unclear]				136	N	of [unclear]
20	N	of [unclear]				103	N	of [unclear]
20	N	of [unclear]				111	N	of [unclear]
20	N	of [unclear]				104	N	of [unclear]
20	N	of [unclear]				124	N	of [unclear]
20	N	of [unclear]				132	N	of [unclear]
133	N	of [unclear]				20	N	of [unclear]
20	N	of [unclear]				20	N	of [unclear]
20	N	of [unclear]				47	N	of [unclear]
20	N	of [unclear]				18	N	of [unclear]
20	N	of [unclear]				17	N	of [unclear]
20	N	of [unclear]				64	N	of [unclear]
20	N	of [unclear]				311	N	of [unclear]
20	N	of [unclear]				71	N	of [unclear]
20	N	of [unclear]				73	N	of [unclear]
20	N	of [unclear]				139	N	of [unclear]
20	N	of [unclear]				13	N	of [unclear]

2462

Street

NAME	WATER NO.	STREET NO.	LOCATION	CORPORATION STOP		STOP COCK		LEAD PIPE		IRON PIPE	
				No.	Size.	No.	Size.	Size.	Feet.	Size.	Feet.
51040	<del>51503</del>	11	FEB 16 1905								
51041	<del>51504</del>	16	FEB 15 1905								
51042	<del>51505</del>	10									
51043	<del>51506</del>	111	Dist. No. 47306. for this Tap								
51045	<del>51507</del>	112									
51047	<del>51508</del>	114									
51049	<del>51509</del>	116-18									
51051	<del>51510</del>	120									
51053	<del>51511</del>	122									
51056	<del>51512</del>	124									
51063	<del>51513</del>	309-11									
51066	<del>51514</del>	411									
51068	<del>51515</del>	434									
51069	<del>51516</del>	416									
51072	<del>51517</del>	417									
51076	<del>51518</del>	421-3									
51078	<del>51519</del>	427-29	St. Cure								
51079	<del>51520</del>	501-5									
51081	<del>51521</del>	507-9									
51083	<del>51522</del>	511-13									
51084	<del>51523</del>	517-19									
51082	<del>51524</del>	520									
51096	<del>51525</del>	532-4									
51098	<del>51526</del>	711	NOV 9 1903								
51098	<del>51527</del>	713	NOV 9 1903								
51100	<del>51528</del>	715	NOV 9 1903								
51108	<del>51529</del>	809									
51109	<del>51530</del>	810									
51110	<del>51531</del>	811									
51111	<del>51532</del>	812									
51112	<del>51533</del>	813									
51113	<del>51534</del>	815									
51114	<del>51535</del>	816									
51115	<del>51536</del>	817									
51116	<del>51537</del>	818									
51119	<del>51538</del>	1321									
51122	<del>51539</del>	1315-A									
51124	<del>51540</del>	1320									
51127	<del>51541</del>	1327									
51127	<del>51542</del>	1327-9									
51127	<del>51543</del>	1329									
51127	<del>51544</del>	1313									

DB Oak

5/8 1 3/4 5/8 36

NOV 9 1903 Ret'd June 24/20 3/4 Service

7803

Change of Service Pipe 16500

Old Tap  
Plugged  
Old Tap  
Plugged



*Lynn*

Street

NAME.	WATER No.	STREET No.	LOCATION.	CORPORATION STOP.		STOP COCK.		LEAD PIPE.		IRON PIPE.	
				No.	Size.	No.	Size.	Size.	Feet.	Size.	Feet.
Sept 11 J. Treba	51129	51179	1411 1/2								
do do do	51130	51600									
do do do	51131	51601									
do do do	51132	51602	1410 1/2								
June 31 Schwartz	51133	51603	1416								
Aug 15 P. Biderman	51134	51604	1407								
July 14 E. E. E.	51135	51605	1408-12								
June 14 Marie Griffin	51136	51606	1409 1/2								
June 15 J. Scherer	51137	51607	1411-15								
June 15 Mrs. Braden	51139	51609	1414								
July 12 J. Bliss	51140	51610	1416								
Sept 6 Mrs. Winterson	51141	51611	1506								
May 14 E. C. Quastboom	51142	51612	1508								
Sept 27 Mrs. M. Keely	51144	51613	1571								
Feb 14 Jas. N. W. W. W.	51147	51615	1515-15 1/2								
Sept 14 Geo. Hills	51150	51617	1610								
Oct 14 A. C. Soule	51149	51617	1615								
Oct 14 E. Carson	51151	51622	1612								
do 14 A. C. Soule	51152	51619	1617								
do 14 Geo. Gilmore	51155	51621	1614								
Apr 14 Frank Rhodes	79636	51621	1616								
Oct 14 J. Wenzel	51160	51621									
Dec 14 Mrs. Rose Keely	51162	51626	1724								
May 14 J. Connelly	51164	51627	1726								
June 14 do do	51166	51628	1728								
Nov 14 Mrs. Day	51171	51629	1740								
Sept 14 P. Doran	51172	51630	1809								
June 14 Hinkel	51174	51632	1810								
July 14 Keely	51173	51634	1813								
June 14 Hinkel	51175	51633	1812								
do 14 do	51196	51634	1814								
Sept 14 J. Brown	51177	51635	1815								
June 14 Hinkel	51178	51636	1816								
Aug 14 W. K. Van Allen	51179	51637	1817								
June 14 D. R. Collins	51180	51638	1818								
Apr 14 W. K. Van Allen	51181	51639	1819								
May 14 D. R. Collins	51182	51640	1820								
Apr 14 W. K. Van Allen	51183	51641	1821								
June 14 Fred. Bakeman	51186	51642	1830-4								
Oct 14 L. P. Rifford	51187	51643	1910								
do 14 Wm. E. Sullivan	51188	51644	1911								

*St. 150 N. Bush*

*St. Pine*

Nov 14	1 1/2	1	3/4	1/2	
Nov 14	1 3/4	1	5/8	5/8	
Nov 14	1 1/2	1	3/4	5/8	8
Nov 14	1 1/2	1	3/4	5/8	8
Nov 14	1 1/2	1	3/4	1/2	7

# Service Pipe Record.

## DIRECTION OF TAP.

20	N	E	line	St	11	N	of	S	line	Lot	47	E	of	Bay	
20	N	E	line	St	27	S	of	N	line	Lot	78	S	of	Bay	
20	N	E	line	St	3	N	of	E	line	Lot	73	E	of	Bay	
20	N	E	line	St	1	S	of	N	line	Lot	20	E	of	Bay	
20	N	E	line	St	16	S	of	E	line	Lot	66	E	of	Washington	
20	S	N	E	line	Greenwich	65	S	of	N	line	Lot	4	E	of	Pacific
20	N	of	E	line	St	8	N	of	S	line	Lot	81	N	of	Bush
20	N	of	E	line	St	4	N	of	S	line	Lot	56	E	of	Hayes
21	N	of	E	line	St	6	S	of	N	line	Lot	119	E	of	Hayes
21	N	of	E	line	St	9	S	of	N	line	Lot	120	E	of	Washington
20	N	of	E	line	St	12	N	of	S	line	Lot	13	S	of	Hayes
20	N	of	E	line	St	5	N	of	S	line	Lot	70	S	of	Hayes
20	N	of	E	line	St	3	S	of	N	line	Lot	79	E	of	Hayes
20	N	of	E	line	St	7	S	of	N	line	Lot	31	E	of	Hayes
20	S	of	N	line	Fulton	25	N	of	E	line	Lot	71	E	of	Hayes
21	N	of	E	line	St	13	S	of	N	line	Lot	137	E	of	Hayes
20	N	of	E	line	St	9	S	of	N	line	Lot	54	E	of	Hayes
21	N	of	E	line	St	5	S	of	N	line	Lot	121	E	of	Washington
20	N	of	E	line	St	2	N	of	S	line	Lot	127	N	of	Hayes
20	S	of	N	line	Golden Gate	2	N	of	E	line	Lot	73	E	of	Hayes
20	S	of	N	line	Golden Gate	1	S	of	E	line	Lot	111	E	of	Hayes
21	N	of	E	line	St	41	S	of	N	line	Lot	61	N	of	Washington
21	N	of	E	line	St	9	S	of	N	line	Lot	96	E	of	Golden Gate
20	N	of	E	line	St	6	S	of	N	line	Lot	127	E	of	Hayes
20	N	of	E	line	St	7	S	of	N	line	Lot	82	E	of	Hayes
21	N	of	E	line	St	11	S	of	N	line	Lot	111	E	of	Hayes
19	N	of	E	line	St	6	S	of	N	line	Lot	6	S	of	Washington
21	N	of	E	line	St	5	N	of	S	line	Lot	57	S	of	Hayes
20	N	of	E	line	St	2	N	of	S	line	Lot	103	N	of	Hayes
20	N	of	E	line	St	4	N	of	S	line	Lot	129	S	of	Hayes
21	N	of	E	line	St	11	S	of	N	line	Lot	111	E	of	Hayes
21	N	of	E	line	St	13	N	of	S	line	Lot	137	S	of	Hayes
21	N	of	E	line	St	14	S	of	N	line	Lot	113	N	of	Fulton
21	N	of	E	line	St	3	N	of	S	line	Lot	95	S	of	Hayes
20	N	of	E	line	St	2	N	of	S	line	Lot	62	S	of	Hayes
20	N	of	E	line	St	35	N	of	S	line	Lot	3	S	of	Hayes
22	N	of	E	line	St	3	N	of	S	line	Lot	44	S	of	Hayes
20	N	of	E	line	St	1	N	of	S	line	Lot	73	S	of	Fulton
20	N	of	E	line	St	1	N	of	S	line	Lot	123	S	of	Hayes

Lyon

Street

NAME	WATER NO.	STREET NO.	LOCATION.	CORPORATION STOP.		STOP COCK.		LEAD PIPE.		IRON PIPE.	
				No.	Size.	No.	Size.	Size.	Feet.	Size.	Feet.
51158	<del>51644</del>										
51180	<del>51644</del>	1412-14									
51190	<del>51644</del>	1041-43	near Sch left to 1915 3/4 full. same as 15.								
51197	<del>51644</del>	1914									
51204	<del>51648</del>	1916									
60436	<del>51648</del>	201									
51215	<del>51648</del>	7301	W. Pacific	1	1/2	1	5/8	5/8		36	
51146	<del>51616</del>	2710	Entered in back of book	1	3/4	1	1"	3/4		6	Old left pipe
51060	<del>51713</del>	1611	715 75 N Bush	1	1/2	1	1/2	1/2		35	
51036	<del>51719</del>		W 25 S Hayes								
51206	<del>51650</del>	17	W 1/2 S Hayes	1	1/2	1	3/4	1/2		8	
51061	<del>51719</del>	2116	S 100 S Washington	1	1/2	1	5/8	5/8		8	
51059	<del>51719</del>	77	S.W. Hayes	1	1/2	1	3/4	5/8		37	
51058	<del>51719</del>		W.O. 50 S Hayes	1	1/2	1	3/4	5/8		37	
51117	<del>51719</del>	317	W.O. 75 S Hayes	1	1/2	1	3/4	5/8		37	
51088	<del>51567</del>		34 S Julia St	1	1/2	1	5/8	5/8		35	Retap 7/11/25
51145	<del>51644</del>	538-40	S E Fulton	1	1/2	1	5/8	5/8		37	
51087	<del>51566</del>	1605	S E	1	1/2	1	5/8	5/8		8	
51267	<del>51644</del>	556-8		1	1/2	1	5/8	5/8		7	
51057	<del>51540</del>	2121	W.S. S Washington	1	1/2	1	5/8	5/8		35	
51214	<del>51654</del>	313-5	W.S. S Washington	1	1/2	1	5/8	5/8		36	
51181	<del>51581</del>	2320	E.S. 140 S Pacific	1	1/2	1	5/8	5/8		32	
51205	<del>51649</del>	800-2		1	1/2	1	5/8	5/8			
51107	<del>51482</del>	2107	W.S. S Washington	1	1/2	1	3/4	5/8		35	
51065	<del>51546</del>	806-8		1	1/2	1	5/8	5/8		8	
51085	<del>51564</del>	413	W.S. S Hayes	1	1/2	1	5/8	5/8		37	
51035	<del>51521</del>	524-28	E.S. 75 S Fulton	1	1/2	1	3/4	5/8		7	
51211	<del>51655</del>	11-72	W.S. 113 S Hayes	1	1/2	1	1/2				
51080	<del>51560</del>	2130	W.S. 75 S Wash	1	1/2	1	2"	Organ			
51067	<del>51548</del>		E.S. 50 S Jackson	1	1/2	1	3/4	5/8		8	
51092	<del>51571</del>	415-1	E.S. 100 S Grove	1	1/2	1	3/4	5/8		36	
51090	<del>51489</del>	636	E.S. 100 S Webster	1	1/2	1	5/8	5/8		8	
51227	<del>51559</del>	630-34	E.S. 125 S Webster	1	1/2	1	5/8	5/8		8	
51094	<del>51572</del>	628	E.S. 100 S Fulton	1	1/2	1	3/4	5/8		8	
51073	<del>51554</del>	645-9	W.S. 75 S Webster	1	1/2	1	3/4	5/8		35	
51075	<del>51554</del>	422		1	1/2	1	3/4	5/8		7	
51104	<del>51570</del>	124-6	S.E. Grove	1	1/2	1	3/4	5/8		7	
51086	<del>51565</del>	1756-8	E.S. 25 S G. Ave	1	1/2	1	3/4	5/8		7	
51093	<del>51570</del>		E.S. 50 S Fulton	1	1/2	1	3/4	5/8		7	
		639-43	W.S. 100 S Webster	1	1/2	1	3/4	5/8			

NOV 9 1903

# Service Pipe Record.

## DIRECTION OF TAP.

19	N of E line	Sh	6	N of S line	Lot	107	S of	Dutton
20	N of E line	Sh	6	S of N line	Lot	70	S of	Grove
21	N of E line	Sh	12	N of S line	Lot	76	S of	Jackson
22	N of E line	Sh	7	S of N line	Lot	11	S of	Grove
22	N of E line	Sh	3	S of N line	Lot	122	S of	Bush
22	N of E line	Sh	2	N of S line	Lot	125	S of	Golden Gate
22	N of E line	Sh	12	S of N line	Lot	61	S of	S. J. Ave
21	S of N line	Fell	14	S of N line	Lot	52	S of	S. J. Ave
19	N of E line	Sh	26	E of W line	Lot	5	S of	S. J. Ave
19	N of E line	Sh	3	S of N line	Lot	58	S of	Quincy
20	W of E line	St	3	N of S line	Lot	101	S of	Quincy
20	W of E line	St	2	S of N line	Lot	134	S of	Oak
19	N of E line	Sh	2	S of N line	Lot	109	S of	Oak
20	S of N line	Golden Gate	13	S of N line	Lot	35	S of	Quincy
19	N of E line	Sh	6	N of S line	Lot	57	E of	Quincy
21	N of E line	Sh	5	N of S line	Lot	26	S of	Quincy
25	W of E line	St	20	N of S line	Lot	28	S of	Quincy
20	S of N line	Greenwich	101	S of N line	Lot	227	S of	Greenwich
20	S of N line	Pine	17	N of E line	Lot	77	S of	Lyons
20	N of E line	Sh	2	N of S line	Lot	57	N of	Quincy
19	N of S line	Union	80	N of E line	Lot	77	E of	Lyons
20	W of E line	St	12	N of S line	Lot	13	S of	Hayes
21	S of E line	St	3	S of N line	Lot	146	W of	Fulton
21	W of E line	St	20	N of S line	Lot	107	S of	Jackson
21	W of E line	St	6	S of N line	Lot	132	S of	Geary
20	St of E line	St	4	N of S line	Lot	34	W of	Clay
20	St of E line	St	4	W of S line	Lot	60	W of	Clay
20	St of E line	St	4	W of S line	Lot	84	W of	Clay
22	W of E line	St	7	N of S line	Lot	98	S of	Greenwich
20	W of E line	St	2	S of N line	Lot	27	S of	Grove
20	W of E line	St	3	N of S line	Lot	118	S of	Washington
21	W of E line	St	14	N of S line	Lot	86	S of	Pine
22	W of E line	St	10	N of S line	Lot	20	S of	Sacramento
20	W of E line	St	15	S of N line	Lot	20	N of	Clay
20	W of E line	St	13	S of N line	Lot	23	N of	Clay
20	W of E line	St	14	S of N line	Lot	22	N of	Clay
22	W of E line	St	8	S of N line	Lot	131	S of	S. J. Ave
21	W of E line	St	6	S of N line	Lot	132	S of	S. J. Ave
20	W of E line	St	20	S of N line	Lot	10	N of	Clay
21	W of E line	St	2	S of N line	Lot	124	N of	Fulton
19	W of E line	St	3	S of N line	Lot	117	N of	Page

# Street

DATE	NAME	WATER NO.	STREET NO.	LOCATION.	CORPORATION STOP.		STOP COCK.		LEAD PIPE.		IRON PIPE.	
					No.	Size.	No.	Size.	Size.	Feet.	Size.	Feet.
	51138	<del>51608</del>				1/2 x	1	5/8	1	5/8		
	51050	<del>51651</del>	444-6			1/2	1	5/8	1	5/8		38
	51210	<del>51652</del>		by E Howe		1/2	1	5/8	1	5/8		
	51051	<del>51653</del>	2125	E.D. Jackson		1/2	1	5/8	1	5/8		
	51148	<del>51654</del>	748			1/2	1	5/8	1	5/8		
	51101	<del>51655</del>		100 N Bush		1/2	1	5/8	1	5/8		
	51103	<del>51656</del>	730	Golden Gate	NOV 9 1903	1/2	1	5/8	1	5/8		
	151102	<del>51657</del>	750		NOV 9 1903	1/2	1	5/8	1	5/8		
	51055	<del>51658</del>	740		NOV 9 1903	1/2	1	5/8	1	5/8		
	51050	<del>51659</del>		At Hill		1/2 x	1	5/8	1	5/8		
	51048	<del>51660</del>	113	W.D. 55 S Oak		1/2	1	5/8	1	5/8		37
	51044	<del>51661</del>	121	W.D. 80 S Oak		1/2	1	5/8	1	5/8		37
Sept	798	<del>51662</del>	117	W.D. Einstein		1/2	1	5/8	1	5/8		37
Sept	798	<del>51663</del>	119	W.D. Einstein		1/2	1	5/8	1	5/8		37
	51052	<del>51664</del>				1/2	1	5/8	1	5/8		37
	51105	<del>51665</del>	125	W.D. 31 S Oak		1/2	1	5/8	1	5/8		36
	51054	<del>51666</del>	127	Golden Gate		1/2	1	5/8	1	5/8		36
	51222	<del>51667</del>		Annulled for		1/2	1	5/8	1	5/8		36
Sept	99	<del>51668</del>		50 S Greenwich		1/2	1	5/8	1	5/8		36
Sept	99	<del>51669</del>	1646-48			1/2	1	5/8	1	5/8		36
Sept	99	<del>51670</del>	1307-4			1/2	1	5/8	1	5/8		36
May	11900	<del>51671</del>	2710	Old taps 1101		1/2	1	5/8	1	5/8		4 3/4 36
May	893	<del>51672</del>	323	Look on next page for old order		1/2	1	5/8	1	5/8		4 3/4 36
Sept	100	<del>51673</del>	633-7	W.S. 125 S. of McAllister		1/2	1	5/8	1	5/8		35 \$ 13.50
Oct	11900	<del>51674</del>	2120	E.D. bet Jackson + Wash		1/2	1	5/8	1	5/8		8 \$ 9.02
Dec	5/00	<del>51675</del>		E.S. 110 N. of Geary		1/2	1	5/8	1	5/8		8 \$ 8.42
Feb	6/01	<del>51676</del>	2006	E.S. 30 N. of Clay		1/2	1	5/8	1	5/8		7 \$ 6.20
Feb	6/01	<del>51677</del>	2008	E.S. 55 N. of Clay		1/2	1	5/8	1	5/8		7 \$ 6.20
Feb	7/01	<del>51678</del>	2010	E.S. 80 N. of Clay		1/2	1	5/8	1	5/8		7 \$ 6.20
Feb	26/01	<del>51679</del>	2826	E.S. 70 S. of Greenwich	Retap 3/21/08	1/2	2	5/8	1	5/8		10 \$ 7.80
Mich	23/01	<del>51680</del>	425			1/2	1	5/8	1	5/8		36 \$ 12.46
Apr	18/01	<del>51681</del>	2035	W.S. 135 N. of Clay		1/2	1	5/8	1	5/8		37 \$ 13.89
Apr	30/01	<del>51682</del>	1610	W.S. S. of Pine		1/2	1	5/8	1	5/8		35 \$ 17.50
May	30/01	<del>51683</del>	1849	S.W. Sacramento		1/2	1	5/8	1	5/8		35 \$ 15.00
June	14/01	<del>51684</del>	2001	A.W. Clay		1/2	1	5/8	1	5/8		36 \$ 13.71
June	18/01	<del>51685</del>	2003	A.W. Lyon		1/2	1	5/8	1	5/8		36 \$ 12.46
June	18/01	<del>51686</del>	2005	A.W. Lyon		1/2	1	5/8	1	5/8		36 \$ 12.46
July	24/01	<del>51687</del>	732-4	E.S. 145 N. of McAllister	NOV 9 1903	1/2	1	5/8	1	5/8		8 \$ 7.62
June	17/01	<del>51688</del>	2000	A.E. Clay		1/2	1	5/8	1	5/8		7 \$ 7.34
Dec	23/01	<del>51689</del>	627-31	W.D. 100 N. of Fulton		1/2	1	5/8	1	5/8		36 \$ 13.42
Apr	29/02	<del>51690</del>	107-11	W.D. at 125 N. of Page		1/2	1	5/8	1	5/8		36 \$ 11.50



*Lucas*

Street

NAME	WATER NO.	STREET NO.	LOCATION.	CORPORATION STOP.		STOP COCK.		LEAD PIPE.		IRON PIPE.	
				No.	Size.	No.	Size.	Size.	Feet.	Size.	Feet.
<i>E. Schick</i>	51185 <del>51675</del>	1904	W.S. 69 N. Sacramento.	1	1/2 + 5/8	1	5/8 + 3/4	5/8	35		\$15.35
<i>E. Schick</i>	62359 <del>71156</del>		N.E. Pine	1	5/8	1	3/4	5/8	8		\$9.30
<i>E. Schick</i>	51156 <del>51677</del>	1631-5	W.S. 75 S. Pine	1	5/8	1	3/4	5/8	36		\$17.02
<i>E. Schick</i>	51154 <del>51676</del>	1625-9	W.S. 75 S. Pine	1	5/8	1	3/4	5/8	36		\$12.02
<i>Law Eustein</i>	51158 <del>51679</del>		W.S. 25 N. Pine	1	1/2	1	3/4	5/8	36		\$16.60
<i>Mary A. Kelly</i>	51201 <del>51680</del>	2025	W.S. bet. Clay & Wash.	1	1/2 + 5/8	1	5/8 + 3/4	5/8	38		\$14.90
<i>Law Eustein</i>	51159 <del>59397</del>	1719 21	W.S. bet Pine & California	1	1/2 + 5/8	1	5/8 + 3/4	5/8	35		\$14.90
<i>Law Eustein</i>	51161 <del>59393</del>	1723-5	W.S. 75 N. Pine	1	1/2	1	3/4	5/8	36		\$11.54
<i>Law Eustein</i>	51163 <del>59394</del>	1727-9	W.S. 75 N. Pine	1	1/2	1	3/4	5/8	36		\$11.80
<i>Law Eustein</i>	51169 <del>59395</del>	1747-9	W.S. 74 S. California	1	1/2	1	3/4	5/8	36		\$16.60
<i>Law Eustein</i>	51168 <del>59396</del>	1743-5	W.S. 76 S. California	1	1/2	1	3/4	5/8	36		\$16.60
<i>Law Eustein</i>	51167 <del>59397</del>	1735-7	N. S. 100 S. California	1	1/2	1	3/4	5/8	37		
<i>Law Eustein</i>	51165 <del>59398</del>	1731-3	N. S. 100 S. California	1	1/2	1	3/4	5/8	37		
<i>Law Eustein</i>	51170 <del>59399</del>	1751-3	N. S. 50 S. California	1	1/2 + 5/8	1	5/8 + 3/4	5/8	36		\$18.10
<i>W. C. White</i>	62361		W. Pine	1	5/8	1	3/4	5/8	36		\$19.20
<i>O. J. Keenan</i>	51191 <del>59400</del>	1945-55	W.S. 33 S. Clay	1	3/4	1	1 - 3/4	3/4	36		\$20.98
<i>P. Shea</i>	51097 <del>59401</del>	7246-8	E. S. 100 N. Mc. Allister	1	5/8	1	3/4	5/8	8		35
<i>A. Podesta</i>	51126 <del>59402</del>	1307 1/2		1	5/8	1	3/4	5/8	37		202
<i>Edwin Einfeld</i>	51039 <del>59404</del>		W/S bet Haigh & Page	1	5/8	1	3/4	5/8	35		91
<i>Meyer</i>	51209 <del>59405</del>	2030		1	3/4	1	1	1	7		103
<i>C. Lehner</i>	51062 <del>62154</del>		E/S 90 N. Hayes	1	1/2	1	3/4	5/8	7		89
<i>Kate Loker</i>	51143 <del>62157</del>		E/S 91 S. Bush for Buena Vista Park.	1	1/2	1	3/4	5/8	7		87
<i>S. F. Park Comm'n.</i>			Cor Haigh			1	1 1/2				192
<i>L. M. Hawthorn</i>	51121	1307-11	E/S 75 S. Geary	1	1/2	1	3/4	5/8	34		115
<i>F. P. Casoly</i>	51123	1320 1304		1	1/2	1	3/4	1/2	7		
<i>Leon Sargus</i>	51209	2131-3	W. S. 100 S. Jackson	1	5/8	1	3/4	5/8	38		2730
<i>Arthur &amp; Mayer</i>	51212	2143-49	W. Jackson Retap 11/22/24	1	5/8	1	3/4	5/8	40		3600
<i>O. O'Connor</i>	51037	31-5	N. S. 125 S. of Page	1	5/8	1	3/4	5/8	36		5350
<i>H. H. Yager</i>	51064		E. S. 112 N. of Haigh	1	5/8	1	3/4	5/8	9		6220
<i>Ferdinand Zohla</i>			N. S. 126 1/4 E. of Ave	1	1/2	1	3/4	1/2	8		4220
<i>C. W. Burgess</i>			N. S. 120 N. of Geary	1	3/4	1	3/4	3/4	38		30
<i>Agnes Herman</i>	51217	2918	E. S. 75 Retap 8/24/27			2	1/2	1/2	6		2700 510
	51218	2922	90 Retap 8/24/27			2	1/2	1/2	6		2700 811
	51219	2926	110 Retap 8/24/27			2	1/2	1/2	6		2700 811
	51220	2930	130			2	1/2				510
	51221	2934	145 Retap 2/15/24 Retap 8/24/27			1	Service				1609 2702
<i>F. Kautman</i>	51223		N. S. 110 S. Fulton	1	5/8	1	3/4	5/8	57		1000
<i>E. Malley</i>		2826	E. S. 83 S. Greenwich	1	1/2 x 3/4	1	3/4	3/4	2	1/4-1/2	6319
<i>Ellen Cummings</i>	51225	1411		1	1/2 x 1/2	1	3/4	1/2	2	1/4-3/5	6304
<i>Thos L. O'Brien</i>	51226		E/S 70 S. Page			3/4	Service				8970

Service Pipe Record.

DIRECTION OF TAP.

12	W	line	Sh	60	W	line	of W	43	E	of	Mission
13	S	line	Sh	11	line			15	S	of	Mission
13	W	line	Sh	14	E	line	lot	44	E	of	Anna
13	W	line	Sh	15	S	line	B	11	N	of	Anna
13	W	line	Sh	4	E	line	B	4	E	of	Anna
13	W	line	Sh	3	S	line	B	11	E	of	Anna
13	S	line	Anna	37	E	line	lot	49	W	of	Lafayette
13	W	line	Sh	10	E	line	lot	51	S	of	Anna
13	W	line	Sh	2	W	line	lot	81	E	of	Anna
13	W	line	Sh	10	E	line	lot	41	E	of	Anna
13	W	line	Sh	9	W	line		40	E	of	Anna
13	W	line	Sh	4	S	line	lot	37	E	of	Anna
13	S	line	Anna	10	S	line	B	55	E	of	Lafayette
13	W	line	Sh	20	E	line		133	E	of	Howard
13	W	line	Sh	17	N	line	lot	61	E	of	Howard
13	E	W	line	25	P	N	line	lot	60	S	Howard
13	E	W	"	25	P	N	"	67	N	Howard	
13	E	W	"	25	P	N	"	65	N	Howard	
12	E	W	"	25	P	N	"	63	N	Howard	
8 E W + 5 N. of S. line of Street <sup>21 W/E</sup>				3 N S 75 N. of E line lot <sup>138</sup>				136 + 15 to E Mission 1/2 Main			
<del>19 N of S</del>				4 E. W				26 N. Hanover 1/2 Main			
<del>19 20 N W E</del>				10				170 E. Brunswick 1/2 Main			
<del>21 W/E</del>				7				55 E. " 1/2 Main			
<del>20 W E</del>				10 N. of E				155 E. " 1/2 Main			
<del>15</del>				28 E. W				79 N. of Hanover 1/2 Main			
<del>19 E of S</del>				3 E. W				45 7/8 " " 1/2 Main			
16. N. S. line lot <sup>21 W/E</sup>				3. W. E line lot				48 1/2 77 W. of Brunswick 1/2 Main			
15. N. S. line lot <sup>21 W/E</sup>				3. E. W line lot				104 14 E. of Brunswick 1/2 Main			
16 N. S. line of St <sup>21 W/E</sup>				11 E W line lot				194 5 E of Mission 151 S crossing			
16 E W " <sup>21 W/E</sup>				11 S W line lot				275 W. Brunswick			
								182 S Mission St			

# Lafayette St

# Street

NAME	WATER NO.	STREET NO.	LOCATION.	CORPORATION STOP.		STOP COCK.		LEAD PIPE.		IRON PIPE.	
				No.	Size.	No.	Size.	Size.	Feet.	Size.	Feet.
	50050	16-18									
	<del>50051</del>	<del>E 12</del>									
	50037										
	<del>50032</del>	19-11									
	50032										
	23333V	13 1/2									
	50033										
	23334N	14									
	50034										
	23335+	16									
	50035										
	23336V	18									
	<del>50037</del>	36									
	<del>23337</del>	<del>20</del>									
	50038										
	23339V	24									
	<del>50039</del>	47-49									
	<del>23340</del>	<del>25</del>									
	50040										
	23341+	29									
	<del>50041</del>	48-52									
	<del>23342</del>	<del>30</del>									
	50042										
	23343	31									
	50043	62-64									
	<del>23344</del>	<del>32</del>									
	50044	66									
	<del>23345</del>	<del>34</del>									
	50044										
	23347	33									
	50046										
	23346	37									
	50048										
	23337	43-5	N. S. Co. N. Howard								
	50047										
	23347										
	<del>50056</del>										
	23338										
	47331	15	alt. 100 W. Howard	tapped	2	1/2	1/2	5			3654
	43923		" " "	on	2	3/4	5/8	5			3655
	43922		" " "	Distributor	2	1/2	1/2	5			3656
	43921		" " "								3654
											3655
											3656
	87191		W. Hillier		1	3/4		3	13		3656
	<del>87192</del>										
	87199	29	N. S. 113 St of Mission		3/4	1 1/2	1/2	5			571
	87199	129	2 1/2 of Hanover	Retap 3/16/23	3/4	1 1/2	1/2	30 1/2			728
	87196	113	N. S. 113 St of Hanover	Retap 2/19/32	3/4	1 1/2	1/2	30 1/2			727
	87194	86	S. 32 Brunswick		3/4	2 1/2	1/2	5			572
	87195	109	E. 270 Retap of Hanover	Retap 3/15/23	3/4	2 1/2	1/2	30 1/2			727
	87197	123	N. 100 W. Hanover	Retap 3/15/23	3/4	2 1/2	1/2	30 1/2			728
	87198	127	E. 270 Retap of Hanover	Retap 2/19/32	3/4	2 1/2	1/2	35			728
	87193	80	S. S. 56 W. Brunswick		3/4	2 1/2	1/2	7			1171
	87192	74		Retap 2/19/32	3/4	2 1/2	1/2	7			1799
	87201	45	N. S. 115 E Mission	Retap 2/10/32	3/4	1	1/2	2 1/2-32			2138
	87202	31-33	E. S. 213 St of Mission		3/4						10157
	87200		See Vol 7 page 2622		3/4						

# Service Pipe Record.

## DIRECTION OF TAP.

Line No.	Notes	Direction of Tap	Location	Distance	Remarks
11				69	Howard
12				00	Howard
12				42	Howard
14				127	Howard
12				125	Howard
12				428	Wilson
12				145	Howard
12				145	Howard
12				210	Howard
14				157	Howard
14				179	Howard
12				115	Howard
12				231	Wilson
12				161	Howard
12				310	Wilson
12				239	Howard
12				203	Howard
12				256	Howard
12				291	Howard
12				331	Wilson
12				239	Wilson
12				180	Wilson
12				165	Wilson
12				134	Wilson
12				42	Wilson
12				164	Wilson
12				143	Wilson
12				123	Wilson
12				45	Wilson
12				71	Wilson
12				120	Wilson
12				149	Wilson
12				199	Wilson
12				168	Wilson
12				167	Wilson
12				176	Wilson
12				214	Wilson
12				200	Wilson
12				233	Wilson

Langton

Street

NAME	WATER NO.	STREET NO.	LOCATION.	CORPORATION STOP.		STOP COCK.		LEAD PIPE.		IRON PIPE.	
				No.	Size.	No.	Size.	Size.	Feet.	Size.	Feet.
Dec 23 C. Jones	47950	1									
Jan 24 C. Jones	47951	5									
Feb 25 C. Jones	47952	6									
Mar 26 C. Jones	47953	7									
Apr 27 Henry Polle	47954	8									
May 28 Wm. D. Smith	47955	9									
Jun 29 C. Jones	47956	10									
Jul 30 C. Jones	47957	11-13									
Aug 31 C. Jones	47958	24-28									
Sept 1 C. Jones	47959	29-31									
Sept 2 C. Jones	47960	32-34									
Sept 3 C. Jones	47961	35-37									
Sept 4 C. Jones	47962	38-40									
Sept 5 C. Jones	47963	41-43									
Sept 6 C. Jones	47964	44-46									
Sept 7 C. Jones	47965	47-49									
Sept 8 C. Jones	47966	50-52									
Sept 9 C. Jones	47967	53-55									
Sept 10 C. Jones	47968	56-58									
Sept 11 C. Jones	47969	59-61									
Sept 12 C. Jones	47970	62-64									
Sept 13 C. Jones	47971	65-67									
Sept 14 C. Jones	47972	68-70									
Sept 15 C. Jones	47973	71-73									
Sept 16 C. Jones	47974	74-76									
Sept 17 C. Jones	47975	77-79									
Sept 18 C. Jones	47976	80-82									
Sept 19 C. Jones	47977	83-85									
Sept 20 C. Jones	47978	86-88									
Sept 21 C. Jones	47979	89-91									
Sept 22 C. Jones	47980	92-94									
Sept 23 C. Jones	47981	95-97									
Sept 24 C. Jones	47982	98-100									
Sept 25 C. Jones	47983	101-103									
Sept 26 C. Jones	47984	104-106									
Sept 27 C. Jones	47985	107-109									
Sept 28 C. Jones	47986	110-112									
Sept 29 C. Jones	47987	113-115									
Sept 30 C. Jones	47988	116-118									
Sept 31 C. Jones	47989	119-121									
Oct 1 C. Jones	47990	122-124									
Oct 2 C. Jones	47991	125-127									
Oct 3 C. Jones	47992	128-130									
Oct 4 C. Jones	47993	131-133									
Oct 5 C. Jones	47994	134-136									
Oct 6 C. Jones	47995	137-139									
Oct 7 C. Jones	47996	140-142									
Oct 8 C. Jones	47997	143-145									
Oct 9 C. Jones	47998	146-148									
Oct 10 C. Jones	47999	149-151									
Oct 11 C. Jones	48000	152-154									

Retap 3/20/31

1"

Retap 8/2/29

3/4

June 19 1 1/2 1 3/4 5/8 19

# Service Pipe Record.

## DIRECTION OF TAP.

12	A	line	Sh	5	of	of	of	line	Lo	263	of	of	A
12	A	line	Sh	8	of	of	of	line	" 114	264	of	of	Wilson
13	A	line	Sh	4	of	of	of	line	Lo	280	of	of	Folsom
12	A	line	Sh	4	of	of	of	line	Lo	281	of	of	Folsom
13	A	line	Sh	11	of	of	of	line	Lo	285	of	of	Harrison
13	A	line	Sh	3	of	of	of	line	Lo	317	of	of	Wilson
12	A	line	Sh	1	of	of	of	line	Lo	227	of	of	Harrison
12	A	line	Sh	1	of	of	of	line	Lo	230	of	of	Harrison
12	A	line	Sh	1	of	of	of	line	Lo	283	of	of	Harrison
12	A	line	Sh	One	of	of	of	line	Lo	283	of	of	Harrison
12	A	line	Sh	5	of	of	of	line	Lo	161	of	of	Harrison
12	A	line	Sh	6	of	of	of	line	Lo	162	of	of	Harrison
12	A	line	Sh	10	of	of	of	line	Lo		of	of	
12	A	line	Sh	11	of	of	of	line	Lo	145	of	of	Harrison
12	A	line	Sh	12	of	of	of	line	Lo	118	of	of	Harrison
2	A	line	Sh	7	of	of	of	line	Lo	29	of	of	Harrison
12	A	line	Sh	One	of	of	of	line	Lo	103	of	of	Harrison
12	A	line	Sh	10	of	of	of	line	Lo	50	of	of	Harrison
12	A	line	Sh	11	of	of	of	line	Lo	45	of	of	Harrison
24	S	line	Harrison	15	of	of	of	line	Lo	26	of	of	Langdon
14	A	line	Sh							26	of	of	Harrison
12	A	line	Sh	10	of	of	of	line	Lo	105	of	of	Harrison
14	A	line	Sh	11	of	of	of	line	Lo	110	of	of	Harrison
14	A	line	Sh	11	of	of	of	line	Lo	110	of	of	Harrison
14	A	line	Sh	11	of	of	of	line	Lo	112	of	of	Harrison
14	A	line	Sh	11	of	of	of	line	Lo	131	of	of	Harrison
12	A	line	Sh	15	of	of	of	line	Lo	108	of	of	Harrison
12	A	line	Sh	2	of	of	of	line	Lo	156	of	of	Harrison
12	A	line	Sh	1	of	of	of	line	Lo	182	of	of	Harrison
14	A	line	Sh	11	of	of	of	line	Lo	211	of	of	Harrison
12	A	line	Sh	4	of	of	of	line	Lo	271	of	of	Harrison
12	A	line	Sh	10	of	of	of	line	Lo	306	of	of	Bryan
14	A	line	Sh	1	of	of	of	line	Lo	243	of	of	Harrison
12	A	line	Sh							211	of	of	Harrison
11	A	line	Sh	10	of	of	of	line	Lo	365	of	of	Bryan
2	A	line	Sh	3	of	of	of	line	Lo	260	of	of	Bryan
2	A	line	Sh	4	of	of	of	line	Lo	234	of	of	Bryan
15	A	line	Sh	11	of	of	of	line	Lo	206	of	of	Bryan
15	A	line	Sh	11	of	of	of	line	Lo	190	of	of	Bryan
15	A	line	Sh	11	of	of	of	line	Lo	212	of	of	Bryan

# Langton

# Street

DATE	NAME	WATER NO.	STREET NO.	LOCATION	CORPORATION STOP.		STOP COCK.		LEAD PIPE.		IRON PIPE.	
					No.	Size.	No.	Size.	Size.	Feet.	Size.	Feet.
		<del>47976</del>	<del>115 1/2</del>									
	Coan	50191	119 1/2									
	47977	<del>50192</del>	120									
	47978	<del>50193</del>	123									
	47979	<del>50194</del>	152-6									
	47980	<del>50195</del>	153									
	47981	<del>50196</del>	158									
	47982	<del>50197</del>	126									
	47983	<del>50198</del>	126									
	47984	<del>50199</del>	127									
	47985	<del>50200</del>	128									
	47986	<del>50201</del>	129									
	47987	<del>50202</del>	172-4									
	47988	<del>50203</del>	131									
	47989	<del>50204</del>	132									
	47990	<del>50205</del>	133-1/2									
	47991	<del>50206</del>	134									
	47992	<del>50207</del>	185									
	47993	<del>50208</del>	1124 Harrison									
	47994	<del>50209</del>	200-6 1/2									
	47995	<del>50210</del>	270									
	47996	<del>50211</del>	204									
	47997	<del>50212</del>	208-1/2									
	47998	<del>50213</del>	209-a									
	47999	<del>50214</del>	220									
	48000	<del>50215</del>	220									
	48001	<del>50216</del>	211									
	48002	<del>50217</del>	224-24									
	48003	<del>50218</del>	272									
	48004	<del>50219</del>	213									
	48005	<del>50220</del>	214									
	48006	<del>50221</del>	215									
	48007	<del>50222</del>	236-38									
	48008	<del>50223</del>	246-8									
	48009	<del>50224</del>	217									
	48010	<del>50225</del>	219-20									
	48011	<del>50226</del>	242-4									
	48012	<del>50227</del>	220									
	48013	<del>50228</del>	222									
	48014	<del>50229</del>	248									
	48015	<del>50230</del>	224-8									
	48016	<del>50231</del>	224									
	48017	<del>50232</del>	229									
	48018	<del>50233</del>	252-54									
	48019	<del>50234</del>	220									
	48020	<del>50235</del>	256-8									
	48021	<del>50236</del>	230 1/2									
	48022	<del>50237</del>	231-A									

JUL 15 1905

Retap 6 ct 23/26

R 5466

Retap 6 ct 23/26

R 5467

Retap 6 ct 23/26

R 5469

Retap 6 ct 23/26

R 5468

Retap 6 ct 23/26

R 5470

Retap 6 ct 23/26

R 5474

Retap 6 ct 23/26

R 5475

Retap 7/7/27 3/4 service

R 6691

Retap 6 ct 23/26

R 5476

Retap 6 ct 23/26

R 5477

Retap 6 ct 23/26

R 5471

# Service Pipe Record.

## DIRECTION OF TAP.

Line No.	Direction	Location	Notes	Tap No.	Direction	Location	Notes	Tap No.	Direction	Location	Notes
12	N	line	Sh	1	S	line	202	160	S	Bryant	
12	N	line	Sh	3	S	line	203	303	S	Bryant	
13	N	line	Sh	2	S	line	204	153	S	Bryant	
15	N	line	Sh	4	S	line	205	158	S	Bryant	
16	N	line	Sh	11	S	line	206	146	S	Bryant	
17	N	line	Sh	11	S	line	207	145	S	Bryant	
17	N	line	Sh	15	S	line	208	118	S	Bryant	
17	N	line	Sh	22	S	line	209	151	S	Bryant	
15	N	line	Sh	11	S	line	210	10	S	Bryant	
17	N	line	Sh	7	S	line	211	20	S	Bryant	
17	N	line	Sh	31	S	line	212	27	S	Bryant	
17	N	line	Sh	4	S	line	213	208	S	Bryant	
17	N	line	Sh	3	S	line	214	231	S	Bryant	
17	N	line	Sh	3	S	line	215	233	S	Bryant	
17	N	line	Sh	6	S	line	216	233	S	Bryant	
17	N	line	Sh	14	S	line	217	153	S	Bryant	
17	N	line	Sh	14	S	line	218	171	S	Bryant	
18	N	line	Sh	14	S	line	219	141	S	Bryant	
18	N	line	Sh	14	S	line	220	141	S	Bryant	
12	N	line	Sh	8	S	line	221	163	S	Bryant	
17	N	line	Sh	2	S	line	222	233	S	Bryant	
17	N	line	Sh	13	S	line	223	203	S	Bryant	
17	N	line	Sh	13	S	line	224	278	S	Bryant	
17	N	line	Sh	13	S	line	225	278	S	Bryant	
17	N	line	Sh	1	S	line	226	241	S	Bryant	
17	N	line	Sh	17	S	line	227	233	S	Bryant	
17	N	line	Sh	14	S	line	228	378	S	Bryant	
15	WE	line St		38	70	S. corner lot		219	N	Tolson	
14	WE	line St		39	S	N. corner lot		236	N	Tolson	
13	WE	line St		3	S	N. corner lot		273	N	Bryant	
14	NE	line St		11	141	78	141	209	S	Harrison	
13	NE	line St		6	Sh	Union of lot 11	32.11	249	S	Bryant	
14	"	"		3	W	S	line lot	203	W	Tolson	
6	EW	"						474	S	line lot	
6	"	"						47	"	"	
5	"	"						257	S	Howard	
5	"	"						251	S	Howard	
5	"	"						252	S	Howard	
18	WS	"						132	S	Bryant	
15	WS	"						108	N	Bryant	
12	WS	"						159	S	Tolson	
14	WE	"						275	N	Bryant	

# Langdon

# Street

NAME	WATER NO.	STREET NO.	LOCATION.	CORPORATION STOP.		STOP COCK.		LEAD PIPE.		IRON PIPE.	
				No.	Size.	No.	Size.	Size.	Feet.	Size.	Feet.
48005	<del>50228</del>	270									
	<del>50229</del>										
	50230	253									
48006	<del>50231</del>	234									
48007	<del>50232</del>	235									
	50233	234		Retap Oct 23/26							R 5473
	50234	240		Retap Oct 23/26							R 5485
48008	<del>50235</del>	281-83									
	50236	242		Retap Oct 23/26							R 5479
	50237	306									
	50238	308									
48009	<del>50239</del>	310									
	50240	311-13									
	50241	312									
	50242	314									
48017	<del>50243</del>	327		Retap Oct 27/26							R 5489
	50244	315		Retap Dec 23/26							R 5488
	<del>50245</del>	317									
	50246	318									
	50247	319-21									
	50248	320									
	50249	324									
	50250	325									
48011	<del>50251</del>	319									
	50252	327									
	50253	331-3									
50253	33-43										
MAR 18 1903	50254	33-5									
MAR 26 1903	48001	227-1/2	E. S. 250 N. Bryant.								
	47995	232-34		Retap Oct 23/26							
	50255	216									
July 5 1904	50257	324 1/2									
June 6 1913	46048	60	1/2 200 W. Tolson.								14051
Sept 14/20	46049	62	DIST. UTED off 47964								4349
Aug 27/24	7738		DISTRIBUTOR " " 47964								4350
Aug 27/24	7739		175 250 W. Howard								6437
Aug 27/24	7740		175 250 W. Howard								6438
Nov 21/24	9092		175 250 W. Howard								6439
Nov 24/24	9119	277-79	Retap Dec 23/26								R 5490
July 9/25	100331		Retap Oct 26/26								R 5471
Oct 19/26	111162		155 W. Bryant								39528
			150 W. Tolson								40812
			E/S 275 - N Bryant								5010

# Service Pipe Record.

## DIRECTION OF TAP.

25 E W line St  
 21 WE line 7<sup>th</sup>  
 17 E W " St  
 24 " " " "  
 24 " " " "  
 24 " " " "  
 24 " " " "  
 24 " " " "  
 24 " " " "  
 24 " " " "  
 24 " " " "  
 24 " " " "  
 24 " " " "  
 21 SW " Army  
 24 E W " St  
 24 " " " "  
 4 Gate 28 E W Mission  
 22 N S line St  
 22 SW " 25<sup>th</sup>  
 25 E W " "  
 26 1/2 SW " St  
 17 " " " "  
 17 E W " "  
 24 " " " "  
 21 1/2 WE " 7<sup>th</sup>  
 17 E W " St  
 17 " " " "  
 43 " " " "  
 28 1/2 SW " "  
 24 E W " "  
 17 " " " "  
 24 " " " "  
 24 " " " "  
 17 SW " "  
 23 E W " "  
 19 " " " "  
 27 SW " "  
 27 " " " "  
 27 " " " "  
 27 " " " "  
 29 " " " "  
 29 " " " "  
 29 " " " "  
 Lee

25 N S line lot  
 2 N S line lot  
 1 N S line lot  
 30 E W line lot  
 71 W. Leland Alley  
 28 N S line lot  
 on W. L.  
 on W L lot  
 16 N S " "  
 10 N S line lot  
 on N " "  
 45 SW " "  
 46 " " " "  
 1 E W " "  
 17 SW " "  
 20 " " " "  
 2 E W line lot

180 S. 23<sup>rd</sup>  
 48 S Mission  
 316 " Bowworth  
 213 N. 20<sup>th</sup>  
 212 " " "  
 182 " " "  
 187 " " "  
 147 " " "  
 146 " " "  
 150 " 24<sup>th</sup>  
 14 SW Bond  
 112 N. 20<sup>th</sup> St  
 111 " do  
 164 " do  
 76 E. Mission  
 242 N. 30<sup>th</sup>  
 149 " 24<sup>th</sup>  
 197 " 21<sup>st</sup>  
 79<sup>15</sup> W Mission  
 43 E do  
 213 S 22<sup>nd</sup>  
 53 W Mary  
 22 " Whipple  
 14 N S Cotton  
 21 " "  
 69 S Mission  
 57 N W. Seneca  
 77 S " "  
~~248~~  
~~245~~ " 16<sup>th</sup>  
 81 1/2 E Beale  
 182 S 16<sup>th</sup>  
 100 N. Norton  
 214 N. 23<sup>rd</sup>  
 213 " " "  
 222 W Sherman  
 193 N. 19<sup>th</sup>  
 74 W. S St Mary  
 53 E. 4<sup>th</sup>  
 49 E. do  
 101 W. Mission  
 100 " "

page 505

# Mission

# Street

DATE	NAME	WATER NO.	STREET NO.	LOCATION.	CORPORATION STOP.		STOP COCK.		LEAD PIPE.		IRON PIPE.	
					No.	Size.	No.	Size.	Size.	Feet.	Size.	Feet.
Feb 20 1885	C. Katz	59701	2737	E/D. 160 S. 23 <sup>rd</sup>	3/4		Service					
25	M. Lewis			E/W. 7 <sup>th</sup>	3/4							10552
Mar 10	Healey Tibbitts			E/D. Bonworth	2							10492
22	H. J. Peruzzi	59624	2353	E/D. 215 N. 20 <sup>th</sup>	1/2							10762
	do.	59623	2355	" 200 "	1/2							10780
	do.	59622	2357	" 185 "	1/2							10787
	do.	59621	2359	" 170 "	1/2							10782
	do.	59620	2363	" 155 "	3/4							10783
	do.	59619	2365	" 140 "	3/4							10784
19	C. Katz	59758	2766	E/D. 147 " 24 <sup>th</sup>	3/4							10785
	do.	59882	1668	" 300 " 13 <sup>th</sup>	3/4							10761
22	H. J. Peruzzi	59617	2369	E/D. 110 " 20 <sup>th</sup>	3/4							10760
	do.	59616	2379	" " "	3/4							10787
	do.	59615	2361	" 95 " "	1 1/2							10788
Apr 8	do.	59757		E/W. Army	3/4							10779
Mar 22	do.	59618	2367	E/D. 125 N. 20 <sup>th</sup>	3/4							10909
29	C. Katz	59759	2770	E/D. 150 " 24 <sup>th</sup>	3/4							10786
Apr 8	Majestic Theatre Co.	59750		E/D. bet 20 <sup>th</sup> & 21 <sup>st</sup>	2"							10842
26	J. Baumann	59752	4322	E/W. Theresa	3/4							10905
May 1	H. Skelling	59753	2901		3/4							11041
2	H. W. Surrall	59754	2629		3/4							11078
6	The Turner Co.	59755		E/W. Mary	2							11093
9	F. Swanson	59756		" Whittier	3/4							11112
June 4	F. A. Heitzmann	59762	4419	E/D. 350 N. Excelsior	3/4							11141
" 27/12	Keenan & O'Brien	59606		NS 248 <sup>th</sup> 14 <sup>th</sup>	2"							11312
July 9	Basso Bros.	59763		E/W. 7 <sup>th</sup>	1 1/2							11450
2	Mrs F. Wasti	59873	5638	E/D. 56 N. Warden	3/4							11596
13	F. Klingler	59877	5656	E/D. 120 W	3/4							11538
24	Chas. Rehr	59881	2044	E/D. 240 S. 16 <sup>th</sup>	3/4 full							11649
Aug 30	H. J. Ryle	59896	257	E/D. 45 E. Beale	3/4							11733
Sept 5	Chas. Rehr.	59883	2034 2036		3/4							12045
" 4	J. Baehle	59900		E/D. 100 N. Norton	3/4							12088
12	H. Kaller Realty Co.	59889	2656	" 200 " 23 <sup>rd</sup>	3/4							12074
"	do.	59888	2658	" 200 " "	3/4							12136
25	G. E. Effinger	59884	5822	E/D. 200 W. Sherman	3/4							12137
23	Gus May	59885		E/D. 185 N. 19 <sup>th</sup>	3/4							12246
July 2	Jos. A. Zahund	59890		" 20 N. Bonworth	3/4							12211
Nov 2	Wattman Lyman Co.	59588		E/W. 4 <sup>th</sup>	3/4							11645
"	do.	59587			3/4							12550
7	Andrews & Bailey	59995	4734	E/W. Lea Katap 7/8/23	3/4							12551 7210 12571

Service Pipe Record.

DIRECTION OF TAP.

7	W line	Sh								
7	W line	Sh								
7	W line	Sh								
7	W line	Sh								
7	W line	Sh								
7	W line	Sh								
7	W line	Sh								
7	W line	Sh								
7	W line	Sh								
7	W line	Sh								
7	W line	Sh								
7	W line	Sh								
7	W line	Sh								
7	W line	Sh								
7	W line	Sh								
7	W line	Sh								
7	W line	Sh								
7	W line	Sh								
7	W line	Sh								
7	W line	Sh								

10th St  
 11th St  
 12th St  
 13th St  
 14th St  
 15th St  
 16th St  
 17th St  
 18th St  
 19th St  
 20th St  
 21st St  
 22nd St  
 23rd St  
 24th St  
 25th St  
 26th St  
 27th St  
 28th St  
 29th St  
 30th St  
 31st St  
 32nd St  
 33rd St  
 34th St  
 35th St  
 36th St  
 37th St  
 38th St  
 39th St  
 40th St  
 41st St  
 42nd St  
 43rd St  
 44th St  
 45th St  
 46th St  
 47th St  
 48th St  
 49th St  
 50th St  
 51st St  
 52nd St  
 53rd St  
 54th St  
 55th St  
 56th St  
 57th St  
 58th St  
 59th St  
 60th St  
 61st St  
 62nd St  
 63rd St  
 64th St  
 65th St  
 66th St  
 67th St  
 68th St  
 69th St  
 70th St  
 71st St  
 72nd St  
 73rd St  
 74th St  
 75th St  
 76th St  
 77th St  
 78th St  
 79th St  
 80th St  
 81st St  
 82nd St  
 83rd St  
 84th St  
 85th St  
 86th St  
 87th St  
 88th St  
 89th St  
 90th St  
 91st St  
 92nd St  
 93rd St  
 94th St  
 95th St  
 96th St  
 97th St  
 98th St  
 99th St  
 100th St

9E of  
 10E/W  
 5W/E

79 N  
 125 N Mission St  
 124 1/2 N " "

13 NE line St  
 11 SW " "  
 12 NE " "

13 NS line lot  
 17 NE " "  
 15 E line lot

111 S Mission  
 114 E Lafayette  
 140 S Malcolm

17 NS line Chestnut  
 11 NS " Lombard

15 E line lot

174 N Buchanan  
 155 E Buchanan

NAME	WATER NO.	STREET NO.	LOCATION.	CORPORATION STOP.		STOP COCK.		LEAD PIPE.		IRON PIPE.	
				No.	Size.	No.	Size.	Size.	Feet.	Size.	Feet.
	V0681										
	<del>22104</del>	0									
	V0682										
	<del>22109</del>	10									
	V0683										
	<del>22107</del>	11-15									
	V0684										
	<del>22106</del>	17									
	V0685										
	<del>22161</del>	14									
	V0686										
	<del>22169</del>	16									
	V0687										
	<del>22163</del>	35-45A									
	V0688										
	<del>22165</del>	44-50									
	V0689										
	<del>22166</del>	21									
	V0690										
	<del>22170</del>	22									
	V0691										
	<del>22164</del>	23-25									
	V0692										
	<del>22171</del>	24									
	V0693										
	<del>22160</del>	26									
	V0694										
	<del>22164</del>	55-57									
	V0695										
	<del>22162</del>	30									
	V0696										
	<del>22168</del>	28									
	V0697										
	<del>22168</del>	29									
12/29/28	Klenck Corp.	119520	Wp 60 N - Mission	3/4 service	1/3/29.	57578					
Nov. 21, 29	Otto Senski	121403	E/S 120 N Mission	3/4	Dec. 3, 29						
Oct 3, 31	Otto Senski	126077	E/S 120 N Mission								
	From folio 49		Lafayette Street								
May 27 1911	J. C. Casey	47335	W/S 65 S Mission			8515					
May 27 1913	Therman O'Brien		E Mission			13557					
May 12/25	Eugene Rogers	100940	E/S 105 W Howard	3/4 service	Mar 1912	41728					
July 17	Alex Pazzo	1578	Magnolia Ave	3/4 service	July 26/23	33407					
May 25/26	Mrs L. Chasco	109085	DISTRIBUTOR on 50521	3/4	May 27/26	8288					

# Service Pipe Record.

## DIRECTION OF TAP.

19	S	of	1	line	Sh	22	of	W	line	Sh	23	of	W	line	Sh	Valencia
19	S	of	1	line	Sh	23	of	W	line	Sh	173	of	W	line	Sh	Valencia
19	S	of	1	line	Sh	6	of	W	line	Sh	116	of	W	line	Sh	Valencia
19	S	of	1	line	Sh	4	of	W	line	Sh	191	of	W	line	Sh	Valencia
19	S	of	1	line	Sh	6	of	W	line	Sh	141	of	W	line	Sh	Valencia
19	S	of	1	line	Sh	6	of	W	line	Sh	237	of	W	line	Sh	Valencia
19	S	of	1	line	Sh	7	of	W	line	Sh	233	of	W	line	Sh	Valencia
19	S	of	1	line	Sh	7	of	W	line	Sh	220	of	W	line	Sh	Valencia
19	S	of	1	line	Sh	4	of	W	line	Sh	255	of	W	line	Sh	Valencia
19	S	of	1	line	Sh	8	of	W	line	Sh	281	of	W	line	Sh	Valencia
19	S	of	1	line	Sh	26	of	W	line	Sh	241	of	W	line	Sh	Valencia
19	S	of	1	line	Sh	26	of	W	line	Sh	249	of	W	line	Sh	Valencia
19	S	of	1	line	Sh	20	of	W	line	Sh	238	of	W	line	Sh	Valencia
19	S	of	1	line	Sh	20	of	W	line	Sh	230	of	W	line	Sh	Valencia
19	S	of	1	line	Sh	27	of	W	line	Sh	17	of	W	line	Sh	Valencia
19	S	of	1	line	Sh	27	of	W	line	Sh	10	of	W	line	Sh	Valencia
19	S	of	1	line	Sh	7	of	W	line	Sh	143	of	W	line	Sh	Valencia
19	S	of	1	line	Sh	1	of	W	line	Sh	137	of	W	line	Sh	Valencia
19	S	of	1	line	Sh	13	of	W	line	Sh	10	of	W	line	Sh	Valencia
19	S	of	1	line	Sh	25	of	W	line	Sh	129	of	W	line	Sh	Valencia
19	S	of	1	line	Sh	25	of	W	line	Sh	159	of	W	line	Sh	Valencia
19	S	of	1	line	Sh	18	of	W	line	Sh	117	of	W	line	Sh	Valencia
19	S	of	1	line	Sh	18	of	W	line	Sh	125	of	W	line	Sh	Valencia
19	S	of	1	line	Sh	9	of	W	line	Sh	172	of	W	line	Sh	Valencia
19	S	of	1	line	Sh	16	of	W	line	Sh	177	of	W	line	Sh	Valencia
19	S	of	1	line	Sh	4	of	W	line	Sh	248	of	W	line	Sh	Valencia
19	S	of	1	line	Sh	20	of	W	line	Sh	263	of	W	line	Sh	Valencia
19	S	of	1	line	Sh	14	of	W	line	Sh	211	of	W	line	Sh	Valencia
19	S	of	1	line	Sh	23	of	W	line	Sh	233	of	W	line	Sh	Valencia
19	S	of	1	line	Sh	23	of	W	line	Sh	233	of	W	line	Sh	Valencia
19	S	of	1	line	Sh	20	of	W	line	Sh	240	of	W	line	Sh	Valencia
19	S	of	1	line	Sh	22	of	W	line	Sh	161	of	W	line	Sh	Valencia
19	S	of	1	line	Sh	10	of	W	line	Sh	133	of	W	line	Sh	Valencia
19	S	of	1	line	Sh	10	of	W	line	Sh	139	of	W	line	Sh	Valencia
19	S	of	1	line	Sh	8	of	W	line	Sh	115	of	W	line	Sh	Valencia
18	S	of	1	line	Sh	10	of	W	line	Sh	43	of	W	line	Sh	Valencia
18	S	of	1	line	Sh	10	of	W	line	Sh	49	of	W	line	Sh	Valencia
20	S	of	1	line	Sh	7	of	W	line	Sh	174	of	W	line	Sh	Valencia
27	S	of	1	line	Sh	95	of	W	line	Sh	207	of	W	line	Sh	Valencia
26	S	of	1	line	Sh	19	of	W	line	Sh	266	of	W	line	Sh	Valencia
12	S	of	1	line	Sh	19	of	W	line	Sh	207	of	W	line	Sh	Valencia

sublime  
Hall

Liberty

Street

NAME	WATER No.	STREET No.	LOCATION.	CORPORATION STOP.		STOP COCK.		LEAD PIPE.		IRON PIPE.	
				No.	Size.	No.	Size.	Size.	Feet.	Size.	Feet.
48790	✓0944	6									
48793	✓0947	30									
48791	✓0948	9									
48795	✓0949	34									
48792	✓0940	11									
48797	✓0951	38									
48798	✓0952	17-19									
48799	✓0957	44-46									
48800	✓0956	50									
48802	✓0957	58									
48803	✓0957	53-55									
48804	✓0958	70									
48805	✓0962	67-79									
48806	✓0960	76									
48807	✓0963	77-79									
48808	✓0964	80									
48809	✓0964	109									
48810	✓0965	110									
48812	✓0966	111									
48811	✓0967	112									
48813	✓0968	114									
48814	✓0969	116-18									
48816	✓0971	120									
48818	✓0973	122									
48820	✓0977	124									
48821	✓0977	129									
48822	✓0976	126-12									
48823	✓0977	133									
48824	✓0978	168-70									
48825	✓0980	132									
48826	✓0981	136									
48827	✓0982	182									
48828	✓0983	148									
48830	✓0984	204									
48831	✓0985	219-21									
48833	✓0987	225									
48842	✓0944	227									
48844	✓0942	302									
48847	✓0942	308									
48849	✓0942	347-9									

Cap. of House 1920 1/2", Ch. 15 1/2" 1/2", of 1168, Quicero.

Retyp Jan 22/27 1" service

May 96 1 1/2 1 3/4 1/2 33

Retyp of spec 3/4 service

DO 2nd Water changed for 57

Retyp of spec 3/4 service

R 5814

652 4

6530

# Service Pipe Record.

1256

## DIRECTION OF TAP.

22 S/N			206 E Rayburn			
26	S of N line	Sh			206 E Rayburn	
<del>27</del>	<del>S of N line</del>	<del>Sh</del>			<del>207 W Church</del>	
<del>27</del>	<del>S of N line</del>	<del>Sh</del>			<del>45 E of Sanchez</del>	
18	S of N line	20th			20 E Rayburn	
18	S of N line	20th				
18	S of N line	Sh	3	W of E line	7	N of E line
18	S of N line	Sh	5	E of N line	100	W of E line
19	S of N line	Sh			235	W of E line
<del>19</del>	<del>S of N line</del>	<del>Sh</del>			43	W of E line
20	S of N line	Sh	43	W of E line	116	W of E line
20	S of N line	Sh	9	E of N line	43	N of E line
20	S of N line	Sh	9	E of N line	67	N of E line
20	S of N line	Sh	9	E of N line	42	N of E line
20	S of N line	Sh	10	N of E line	218	W of E line
18	S of N line	Sh	11	E of N line	106	W of E line
20	S of N line	Sh	11	N of E line	277	W of E line
20	S of N line	Sh	1	N of E line	275	E of N line
20	S of N line	Sh	10	E of N line	181	N of E line
20	S of N line	Sh	10	E of N line	163	N of E line
20	S of N line	Sh	19	W of N line	136	N of E line
20	S of N line	Sh	12	E of N line	308	E of N line
20	S of N line	Sh	12	E of N line	245	E of N line
20	S of N line	Sh	12	N of E line	116	E of N line
20	S of N line	Sh	12	N of E line	114	E of N line
20	S of N line	Sh	13	N of E line	163	E of N line
20	S of N line	Sh	13	N of E line	164	E of N line
20	S of N line	Sh	13	N of E line	140	E of N line
20	S of N line	Sh	12	E of N line	207	E of N line
19	S of N line	Sh	12	E of N line	167	E of N line
19	S of N line	Sh	12	E of N line	117	E of N line
19	S of N line	Sh	4	E of N line	134	E of N line
19	S of N line	Sh	4	N of E line	115	E of N line
19	S of N line	Sh	11	W of N line	215	N of E line
19	S of N line	Sh	12	N of E line	217	E of N line
20	S of N line	Sh	3	E of N line	253	E of N line
19	S of N line	Sh	11	N of E line	215	E of N line
20	S of N line	Sh	11	N of E line	241	E of N line
20	S of N line	Sh	11	N of E line	241	N of E line
20	S of N line	Sh	5	E of N line	196	N of E line
20	S of N line	Sh	11	N of E line	117	N of E line
20	S of N line	Sh	11	N of E line	226	N of E line
20	S of N line	Sh	10	N of E line	217	N of E line
20	S of N line	Sh	11	E of N line	276	N of E line
20	S of N line	Sh	11	E of N line	260	E of Church

Liberty

Street

NAME	WATER NO.	STREET NO.	LOCATION.	CORPORATION STOP.		STOP COCK.		LEAD PIPE.		IRON PIPE.	
				No.	Size.	No.	Size.	Size.	Feet.	Size.	Feet.
48852		433									
June 15	48850	373-25	Retap 4/1/24/23								
June 15	48857	259	Retap 9/1/22								1952
June 15		496	Retap 9/1/22								6639
June 15	48796		do								
June 15	48819	5-1/2		1	1/2	1	5/8	5/8			30
June 15	48789	123	St J N Church	1	1/2	1	5/8	5/8			31
June 15	48845	309	St 15 N Valencia	1	1/2	1	5/8	5/8			29
July 13	48859	500-2	St J 38 N	1	1/2	1	3/4	5/8			7
July 23	48861	504	St J 53 N	1	1/2	1	3/4	5/8			7
July 23	48863	501	St J 78 N	1	1/2	1	3/4	5/8			7
July 23	48817	121-1/2		1	1/2	1	3/4	5/8			7
July 23	48794	13-1/2		1	1/2	1	5/8	5/8			32
July 23	48836	256	St J E Church	1	1/2	1	3/4	1/2			32
July 23	48815	117-19	St J Guernsey	1	1/2	1	5/8	5/8			32
Aug 97	48869	530	St J 145 N	1	1/2	1	1/2	1/2			7
Aug 97	48867	526	St J 195 N	1	1/2	1	1/2	1/2			7
Aug 97	48876	546	St J 245 N	1	1/2	1	1/2	1/2			7
Aug 97	48880	554	St J 230 E Castro	1	1/2	1	1/2	1/2			7
Aug 97	48884	564	St J 180 E Castro	1	1/2	1	1/2	1/2			7
Aug 97	48888	577	St J 130 E Castro	1	1/2	1	1/2	1/2			7
Aug 97	48887	571	Retap 9/14/31	3/4	1/2	1	1/2	1/2			32
Aug 97	48885	567		1	1/2	1	1/2	1/2			32
Aug 97	48837	232	St J E Church	1	1/2	1	3/4	5/8			7
Aug 97	48886	568	St J 155 E Castro	1	1/2	1	1/2	1/2			7
Aug 97	48890	576	St J 105 E Castro	1	1/2	1	1/2	1/2			7
Aug 97	48889	575		1	1/2	1	1/2	1/2			38
Aug 97	48891	579		1	1/2	1	1/2	1/2			38
Aug 97	48873	536		1	1/2	1	1/2	1/2			7
Aug 97	48882	558		1	1/2	1	1/2	1/2			7
Sept 97	48879	553	St J 250 E Castro	1	1/2	1	3/4	1/2			32
Oct 97	48883	563	Retap 11/8/28	1	1/2	1	1/2	1/2			32
Nov 97	48881	557		1	1/2	1	1/2	1/2			38
Nov 98	48892	540	St J 309 E Castro	1	1/2	1	1/2	1/2			7
Nov 98	48871	531	St J 339 E Castro	1	1/2	1	1/2	1/2			7
Nov 98	48865	572		1	1/2	1	1/2	1/2			7
Nov 98	48874	541		1	1/2	1	1/2	1/2			31
Nov 98	48875	545		1	1/2	1	1/2	1/2			31
Nov 98	48877	549	St J 275 E Castro	1	1/2	1	3/4	1/2			31
Nov 98	48834	250	St J Dolores	1	1/2	1	3/4	1/2			7

1952  
6639

6639

Old Pipe  
Rugged

R884



# Liberty

# Street

NAME	WATER NO	SEWER NO	LOCATION	CORPORATION STOP		STOP COCK		LEAD PIPE		IRON PIPE	
				No.	Size	No.	Size	Size	Feet	Size	Feet
48870 J. Anderson	51007	533	S.S. E. Castro	1	1/2	1	1/2	1/2	31		
48872 J. Anderson	51005	537	S.S. 350 E. Mac	1	1/2	1	1/2	1/2	31		2
48832 J. Anderson	51006		N.D. 200 N. Dolores	1	1/2	1	3/4	1/2	7		2
48878 J. Anderson	51024	550	N.D. 255 E. Castro	1	1/2	1	1/2	1/2	7		# 5-76
48868 J. Anderson	51026	529	S.S. 400 E. Castro	3/4	1/2	1	1/2	1/2	32		# 2-41
48866 J. Anderson	51025	525	S.S. 425 E. Castro	1	1/2	1	1/2	1/2	32		# 7-41
12/01 Tape for 3/4 Pipe			Taken Out Apr 1901	1	1/2			5/8	3	3/4	80-12
12/01 A. B. Knox	25781		N.W. Dolores	1	1/2	1	3/4	5/8	7		# 5-16
3/01 J. McCormick	48844	307	Retap 11/25	3/4	1/2	1	1/2	1/2	3	1/2	65-26
17/01 J. Anderson	48860	513	S.S. 35 N. Mac	3/4	1/2	1	3/4	5/8	33		# 10-60
17/01 J. Anderson	48862	517	S.S. 60 N. Mac	1	1/2	1	3/4	5/8	33		# 10-60
17/01 J. Anderson	48864	521	S.S. 85 N. Mac	1	1/2	1	3/4	5/8	33		# 10-60
19/02 Herman H. Sange	48851	429	Retap 11/25 N.W. 155 N. of Sanchez	3/4	1/2	1	3/4	5/8	4	3/4	54-66
JUL 18 1903 Caisheim	48838	234	N.S. 180 E. Church	1	1/2	1	1/2	1/2	7		# 7-21
OCT 30 1903 E. Withington	51027		S.S. est. Castro	1	1/2	1	3/4	5/8	31		# 12-71
DEC 17 1903 E. Withington	48801	27-29-31		1	1/2	1	3/4	5/8	30		# 8-21
APR 8 - 1904 W. Baer	48843	305	Retap 11/25 bet Church & Sanchez	3/4	1/2	1	3/4	5/8	3	3/4	65-25
7/04 C. P. Doherty	48841		N.E. Church	1	1/2	1	3/4	5/8	7		38
Oct 9 1905 Mr. Eley	51034			1	1/2	1	1/2	1/2	32		
Jan 25 1907 E. J. Ingman	48840	290-294		1	1/2	1	5/8	5/8	7		22
Jan 25 1907 L. Brandt	48835	229	S.S. 255 E. of Church	1	1/2	1	1/2	1/2	31		36
Mar 14 1907 L. F. Avelar	48846	312	N.W. Valencia	1	1/2	1	1/2	1/2	12		# 65-28
Mar 23 1907 Madison & Burke	51040		N.W. Valencia	1	1/2	1	1/2	1/2	7		3574
July 23 1907 " "	61716		N.W. Valencia	1	1/2	1	1/2	1/2	7		3581
July 23 1907 " "	48788		N.W. Valencia	1	1/2	1	1/2	1/2	7		3581
July 23 1907 " "	61717	2-4	N.W. Valencia	1	1/2	1	1/2	1/2	7		42-01
Aug 28 1907 G. W. Bayreuther	48829	206-8	N.D. 170 W. Dolores	1	1/2	1	3/4	1/2	7		6637
Oct 14 S. M. O'Neil	48855	439	S.S. 155 E. of Nov	3/4	1/2	1	1/2	1/2	2	1/2	51-45
	48856	477	Retap 11/25	3/4	1/2	1	1/2	1/2	2	1/2	30' 66-38
	61707	464	Retap 11/25	3/4	1/2	1	1/2	1/2	2	1/2	30' 57-62
	48854	435	S.S. 180 E. Mac	3/4	1/2	1	1/2	1/2	2	1/2	30' 66-36
	48858	477	S.S. 105 E. of Mac	3/4	1/2	1	1/2	1/2	2	1/2	30' 57-62
Apr 16 1908 C. H. Butler	48839	267-75	S.S. 105 E. of Church	1	1/2	1	5/8	5/8	32		114
Sept 23 1908 Mrs Johnston	48894	177	S.S. 117 E. of Dolores	1	1/2	1	3/4	1/2	32		2959
Oct 10 1908 L. F. Bernard	40583		N.D. 75 W. of Guercia St	1	3/8	1	3/4	3/8	8		3160
Oct 10 1908 L. F. Bernard	48893	104-8	N.D. 76 W. of Guercia St	1	3/8	1	3/4	3/8	8		3168
Nov 24 1908 Geo. C. Wood	48895	278-80	N.D. 105 E. of Church	1	1/2	1	3/4	5/8	8		3657
Jan 15 1909 E. Nelson	48896	441	Retap 11/25 S.S. 250 E. of Sanchez	3/4	1/2	1	1/2	1/2	30		66-35
Jan 22 1909 Associated Lumber Co	48849	375	Retap 11/25 S.S. 100 E. of Sanchez	3/4	1/2	1	1/2	1/2	21		66-35
Jan 22 1909 C. I. Friedman	48900	232-4	N.W. Valencia	1	1/2	1	3/4	1/2	1		31
Jan 22 1909 W. J. Lumberman	48897	751-3	Retap 10/15/30 S.S. 105 E. of Church	1	1/2	1	3/4	5/8	11/2	3/4	32 39-25
Jan 22 1909 W. B. Lumberman	48899	391	Retap 11/25 S.S. 105 E. of Church	1	1/2	1	3/4	5/8	2	1/2	36 31-25

# Service Pipe Record.

1258

## DIRECTION OF TAP.

Line No.	Direction	Location	Notes	Line No.	Direction	Location	Notes
12	S	of N line	Page	7	E	of W line	lot
12	S	of N line	Page	5	S	of N line	lot
26	S	of N line	Page	10	S	of N line	lot
12	S	of N line	Page	2	E	of W line	lot
12	S	of N line	Page	6	E	of W line	lot
27	S	of N line	Page	13	E	of W line	lot
<del>12</del>	<del>S</del>	<del>of N line</del>	<del>Page</del>	68199 for the tap			
17	S	of N line	Page	10	E	of W line	lot
17	S	of N line	Page	1	E	of W line	lot
17	S	of N line	Page	15	E	of W line	lot
21	S	of N line	Page	2	N	of E line	lot
17	S	of N line	Page	20	N	of E line	lot
20	N	of E line	Laguna				
21	N	of E line	Laguna				
17	S	of N line	Page				
21	S	of N line	Page	3	E	of W line	lot
20	S	of N line	Page	#38	E	of W line	lot
13	S	of N line	Page	3	E	of W line	lot
17	S	of N line	Page	1	E	of W line	lot
20	S	of N line	Page	11	N	of E line	lot
20	S	of N line	Page				
13	S	of N line	Page	58	E	of W line	lot
12	S	of N line	Page	4	E	of W line	lot
27	S	of N line	Page	11	W	of E line	lot #11 Oak
12	S	of N line	Page	26	W	of E line	lot
22	N	of E line	Page	11	W	of E line	lot
11	S	of N line	Page	17	W	of E line	lot
12	S	of N line	Page	11	E	of W line	lot
11	S	of N line	Page	12	W	of E line	lot
12	S	of N line	Page	8	E	of W line	lot
20	S	of N line	Page	56	W	of E line	lot
11	S	of N line	Page	11	N	of E line	lot
11	S	of N line	Page	14	N	of E line	lot
8	S	of N line	Page				
On Page				19	E	of W line	lot
14	N	of E line	Page	122			
13	S	of N line	Page				

# City Ave

# Street

NAME	WATER NO.	STREET NO.	LOCATION.	CORPORATION STOP.		STOP COCK.		LEAD PIPE.		IRON PIPE.	
				No.	Size.	No.	Size.	Size.	Feet.	Size.	Feet.
	51050										
	50001	13									
	50002	19									
	51053	48-50									
	51057										
	51058	30									
	51059	31-5									
	51060	37	New service ordered Nov 7/07								
	51061	114									
	51062	116									
	51063	118									
	50006	171									
	50007	178-80									
	50009	302									
	50010	304									
	50013	372-372 <sup>A</sup> -4-6									
	50014	380-82									
	51054	25-7									
	51055	26									
	51056	28									
	50008	211-1/2									
	50011	308-1/2									
May 9/01	27576		S.S. 60 W of Franklin	1	5/8	1	3/4	5/8	19		# 12 10
March 22/02	51071		S.S. Bet Franklin & Gough	1	1/2	1	3/4	5/8	19		# 9 19
July 28/02	51072	314-14	Tap in front of 415 Oak	1	1/2 + 5/8	1	5/8 + 3/4	5/8	35		# 13 9 1/2
JUL 29 1903	51073		S.S. 27 1/2 E. Gough	1	5/8	1	3/4	5/8	19		# 15 5 1/2 11 1/2
	51074	413-1/2		1	1/2	1	3/4	5/8	35		62
Jan 9 05	51076	127-33	Sp 100 W Gough	1	1/2	1	3/4	5/8	20		176
June 16 05	51075		N/S 98' E Gough	1	5/8	1	5/8 + 3/4	5/8	7		
June 5 1907	37784		40 E. Gough	1	5/8	1	3/4	5/8	7		272
Nov. 7	50003	75-79	S.S. 90 E. Gough	1	5/8	1	3/4	5/8	20		589
	50016	704-6		1	1/2	1	1/2		38		307
Sept 26 1910	50018		N.S. 55 E. Gough	1	5/8	1	3/4	5/8	1	3/4-6	5062
" 26 1910	50019		N.S. 55 E. Gough	1	1/2 x 5/8	1	3/4	5/8	1	3/4-6	5061
Apr 1 1913		178-80					3/4	Service			13596
Aug 16	45780	438-40					3/4	"			21688
Oct 17/14	64468	281-87	DISTRIBUTOR off of 60594				3/4				4021
Aug 4/20	45075	20-30	DISTRIBUTOR off of 57795				3/4				4313
Oct 1/20	101299	384-88	July ar.				3/4				41652

# Service Pipe Record.

## DIRECTION OF TAP.

19 S of N line M. Allister  
 19 S of N line G. Gate  
 10 W of S line Sh  
 11 W of S line Sh  
 11 W of S line Sh  
 21 W of S line Franklin  
 11 M. S " "

12 1/2 of E line Lot  
 10 W of E line lot  
 E of W line Lot  
 S of S line Lot

156 E of Port  
 75 E of Franklin  
 44 W of Laguna  
 113 W of Laguna  
 133 W of Laguna  
 173 W of Laguna  
 77 S of M. Allister  
 154 W Laguna  
 7

10 S of N line of Street  
 11 " " "  
 11 " " "  
 11 " " "  
 11 " " "  
 12 N. S. Line at  
 12 N. S. Line at  
 12 N. S. Line at  
 12 N. S. Line at  
 12 N. S. Line at  
 11 " " "  
 11 SW " "  
 11 " " "  
 12 NS " "  
 12 " " "  
 5 S N " Sky  
 6 NS " St

119 E of W line of lot  
 73 " " "  
 63 " " "  
 46 " " "  
 9 " " "  
 8 E. W. Line at  
 30 E. W. Line at  
 4 E. W. Line at  
 (Main is 8 ft deep)  
 (" " " " "  
 22 EN line lot  
 23 EN " "

13 N of W line  
 67 " " "  
 67 " " "  
 83 " " "  
 121 " " "  
 10 W of Sansome 3' Main  
 78 W of Sansome at 3' Main  
 122 W of Sansome at 3' Main  
 333 E of (Main)  
 334 E of (Main)  
 184 W Sansome  
 172 W Montgomery St  
 171 " " "  
 103 E of (Main)  
 103 " " "  
 122 " Kearney  
 143 E Kearney

see Redwood District 240

Street

NAME	WATER NO.	STREET NO.	LOCATION.	CORPORATION STOP.		STOP COCK.		LEAD PIPE		IRON PIPE.	
				No.	Size.	No.	Size.	Size.	Feet.	Size.	Feet.
...	50358	14415	...								
...	5035	14416	...								
...	50360	14417	...								
...	107037	14419	...								

Retap 2-6-26

Retap 2-6-26

Retap 2-8-26

DD 70' @ Franklin 1 5/8 1 3/4 5/8 8  
 up 127W Laguna 3/4" service Feb 8/26

from 1346 Merchant St.

...	53362	635	14 W Montg.	1	5/8	1	5/8	5/8	7	606
...	53360	608	N. D., So N of Mtg.	1	1/2	1	1/2	1/2	6	72
...	53361	612	✓	1	1/2	1	1/2	1/2	6	72
...	53363	616	✓	1	1/2	1	1/2	1/2	6	72
...	53364	624	✓	1	1/2	1	1/2	1/2	6	730
...	53359		S. W. Sansome st	1	1/2	1	3/4	1/2	8	201
...	53358	517-19	S. W. Sansome st	1	1/2	1	3/4	1/2	5	201
...	53357	521-5	S. W. Sansome st	1	1/2	1	3/4	5/8	5	201
...	53370	12	N. D. W. of East st	1	1/2	1	1/2	1/2	30	349
...	53369	14	N. D. W. of East st	1	1/2	1	1/2	1/2	30	349
...	53376	540-44 Clay	5/8 184 W Sansome		3/4		Service			885
...	53380		5/8 150 W Montgomery		3/4		"			11927
...	53379		5/8 150 "		3/4		"			11928
...	53332	84	3/4 "		3/4		Sept 14/16			21931
...	53373	86-8	3/4 "		3/4		" 20/16			21932
...	53279	651	29604		3/4		Mar 17/16			53279
...	112098	653	District on 53378		3/4		Dec 30/26			8719

# Service Pipe Record.

DIRECTION OF TAP.

Line No.	Direction	Location	Notes	Value	Location
30	W	E line	Van Ness		
28	S	N line	Hayes	1577	Tell
17	S	E line	Sh	197	Van Ness
20	W	E line	Franklin	31	Franklin
17	S	E line	Sh	0.1	line of Linden
17	S	E line	Sh	18	E of N line 209
19	S	E line	Hayes	6	E of N line Lot
12	S	E line	Sh	6	W of E line 327 Hayes
19	S	E line	Hayes	12	W of E line Lot
20	S	E line	Hayes	1	E of W line 343 Hayes
20	S	E line	Tell	13	E of N line Lot
20	S	E line	Tell	3	E of N line Lot
19	S	E line	Hayes	2	E of E line
20	S	E line	Hayes	4	E of W line Lot
20	S	E line	Tell	13	E of W line Lot
20	S	E line	Hayes	7	E of N line Lot
20	S	E line	Tell	12	E of N line Lot
21	S	E line	Hayes	7	W of E line Lot
12	S	E line	St	17	W of E line Lot
17	S	E line	Sh	5	E of N line Lot
17	S	E line	Sh	5	E of N line Lot
17	S	E line	Sh	6	W of E line Lot
17	S	E line	Sh	6	E of N line Lot
20	S	E line	Tell	1	W of E line Lot
17	S	E line	Sh	14	W of E line Lot
11	S	E line	Sh	38	W of E line Lot
11	S	E line	Sh	42	W of E line Lot
20	S	E line	Hayes	10	W of E line Lot
12	S	E line	Sh	13	W of E line Lot
10	S	E line	Hayes	2	W of E line Lot
11	S	E line	Sh	9	W of E line Lot
11	S	E line	Sh	1	E of W line Lot
11	S	E line	St	21	W of E line Lot
12	S	E line	St	5	E of W line Lot
19	S	E line	Hayes	15	E of W line Lot
11	S	E line	Sh	19	W.E. line Lot
11	S	E line	St	8	W.E. line Lot
11	S	E line	St	11	E of W line Lot

# Linden Ave

# Street

NAME	WATER NO.	STREET NO.	LOCATION.	CORPORATION STOP.		STOP COCK.		LEAD PIPE.		IRON PIPE.	
				No.	Size.	No.	Size.	Size.	Feet.	Size.	Feet.
E. Fox	51090	11									
John L. Lane	51091	152-4									
W. H. Williams	51092	50									
W. H. Williams	51093	100									
W. H. Williams	51094	207-9 1/2									
W. H. Williams	51095	213									
W. H. Williams	51096	228-30									
W. H. Williams	51097	212									
W. H. Williams	51098	211									
W. H. Williams	51099	242-4									
W. H. Williams	51100	216									
W. H. Williams	51101	210-21									
W. H. Williams	51102	225-5									
W. H. Williams	51103	311									
W. H. Williams	51104	378-80									
W. H. Williams	51105	465-72									
W. H. Williams	51106	597									
W. H. Williams	51107	536-8									
W. H. Williams	51108	613 1/2	See Next Page								
W. H. Williams	51109	616									
W. H. Williams	51110	564-6									
W. H. Williams	51111	637-9	DEC 19 1903								
W. H. Williams	51112	660-62	DEC 20 1903								
W. H. Williams	51113	669	DEC 19 1903								
W. H. Williams	51114	671	DEC 19 1903						1/2	3	
W. H. Williams	51115	673	DEC 19 1903						1/2	4	
W. H. Williams	51116	675	DEC 20 1903						1/2	4	
W. H. Williams	51117	435									
W. H. Williams	51118	455-9									
W. H. Williams	51119	533-5									
W. H. Williams	51120	448-50	Retap 5/29/29						1 1/2	Services	
W. H. Williams	51121	412-18							1 1/2	1 5/8	6
W. H. Williams	51122	502-14							1 1/2	1 5/8	6
W. H. Williams	51123	424-32							1 1/2	1 5/8	6
W. H. Williams	51124	514-6-8									
W. H. Williams	51125	546-52									
W. H. Williams	51126	670									
W. H. Williams	51127	686-92	DEC 20 1903						1 1/2	1 3/4	2-6
W. H. Williams	51128	677 1/2									
W. H. Williams	51129	447-53							1 1/2	1 3/4	20
W. H. Williams	51130	579									
W. H. Williams	51131	542-4							1 1/2	1 3/8	6
W. H. Williams	51132	434-44							1 1/2	1 3/4	6
W. H. Williams	51133	431	J. J. 110						1 1/2	1 3/4	19
W. H. Williams	51134		changed July 1903. see pages 10 and 11 for further info								
W. H. Williams	51135		S. S. 100 E. Octavia						1 5/8	1 5/8	20
W. H. Williams	51136	555-57	S. S. bet. Lequand & Hudson						1 1/2	1 5/8	20
W. H. Williams	51137		105 S. W. Duane								

Old copy  
2 Oct 1903  
P. 56

# Service Pipe Record.

## DIRECTION OF TAP.

21 W.E. line Franklin St.  
 9 S. No. line St.  
 9 S. No. line St.  
 9 S. No. line St.  
 11 S. No. line St  
 - 12 S. N. " St.  
 11 S. N. " "  
 - 11 " " " "  
 - 11 " " " "  
 11 D. N. " St.  
 12 D. N. " "  
 11 S of N line of Street  
 12 S. of N. line of Street  
 11 S of N Line of St  
 - 12 S. of N. line St.  
 - 12 " " " "  
 - 12 " " " "  
 11 1/2 " " " "  
 17 " " " "  
 7 " " " "  
 14 N S  
 11 S N  
 11 S N  
 11 S N  
 12 S. N " "  
 11 S/N  
 11 S/N

7 1/2 S. N. line Linden Ave  
 18 E. W. line Lot  
 16 E. W. line Lot.  
 17 E. W. line Lot  
 2 W. E. line Lot  
 15 W. E. " Lot  
 12 " " " "  
 12 " " " "  
 22 " " " "  
 8 W. E. " "  
 32 W. E. " "  
 32 W. E. " "  
 5 E of N line of lot  
 8 W. of E. line of lot  
 S 10 of E Line of lot  
 24 E. of N line lot  
 5 W. E. line lot.  
 15 " " " "  
 16 " " " "  
 11 D. S  
 #  
 19 N  
 10 E W " "

27 1/2 N. S. line Linden Ave  
 104 E. Franklin  
 107 E. Franklin  
 103 E. Franklin  
 110 E of Octavia  
 137 E. of Laguna  
 50 E. of Octavia  
 175 " " "  
 172 " " "  
 183 W. Gough 4" Main  
 215 W. Franklin 4" Main  
 168 N of Franklin 1" Main  
 36 W. Gough 1" Main  
 156 E. of Gough 1" Main  
 115 N of Franklin  
 95 E. Gough  
 41 " Linden  
 121 " "  
 68 1/2 N Buchanan  
 89 " Octavia  
 157 E. Webster  
 180 S Buchanan  
 168 S Laguna  
 119 S Laguna  
 184 1/2 S Laguna  
 128 W Gough  
 138 E. Laguna  
 142 E Buchanan

NAME	WATER NO.	STREET NO.	LOCATION.	CORPORATION STOP.		STOP COCK.		LEAD PIPE.		IRON PIPE.	
				No.	Size.	No.	Size.	Size.	Feet.	Size.	Feet.
Pipe as Main			End - 104' E of Franklin	1	3/4			3/4	5	1 1/2	12 1/2
Machinery & Pipe	51131		N/S 100 E Franklin			2	3/4	5/8	5		1 1/2
Machinery & Pipe	51133		N/S 100 E Franklin			2	3/4	5/8	4		1 1/2
Machinery & Pipe	51132		N/S 100 E Franklin			2	3/4	5/8	4		1 1/2
Machinery & Pipe	<del>50055</del> 51135	370-74	N/S 175 E Octavia	1	5/8	1	5/8	5/8	7		2 1/2
July 23 06 J. Bowen & Son	50065	461-5 360-66	S. S. 175 E Laguna	1	1/2	1	3/4	1/2	20		
50055	<del>50055</del>	<del>356-58</del>	S. S. 175 E Laguna								22
50054	51131	356-58	N/S 175 E Octavia	1	1/2	1	5/8	5/8	7		2 1/2
50053	<del>51131</del>	359	S. S. 175 E Octavia	1	1/2	1	1/2	1/2	19		2 1/2
Aug 23 1907 J. Aug J. Amos	50052	346		1	5/8	1	3/4	5/8	7		4 1/2
Sept 6 1917 C. Christie	50050	242-4	N. D. 215 W. Franklin	1	5/8	1	5/8	5/8	7		4 3/8
Jan 2 1908 Mrs. J. Hufmeister	<del>50049</del> 50051	234-40	N. S. 136 W. Franklin	1	1/2	1	5/8	5/8	7		1 1/2
July 14 1905 D. Edwardt.	<del>50048</del> 50049	305-11	S. S. 30 W. Gough	1	1/2	1	1/2	1/2	20		22 1/2
Aug 9 1905 M. Redington	<del>51119</del> 50048	261-5	N/S 140 E Gough	1	1/2	1	5/8	5/8	18		25 1/2
Oct 9 1909 H. Taylor & B. Grace	50082	228-32	N/S 114 W of Franklin	1	1/2	1	3/4	5/8	1 1/2	3/4-5	4004
Jan 29 1912 C. Raper	50084		82 E Gough				3/4	Service			11057
June 17 12 M. Schmidt	50085	490					3/4	"			11418
Dec 28 1912 Altbach & Mayer	50353		S. S. 110 E Laguna				3/4	"			12936
July 17 16 F. M. Pearson		614-16					3/4	"			11599
Apr 18 17 J. Gorai	95384	419-13					3/4	"			29359
Oct 17 17 W. L. Hartman	97276		N/S 135 E Webster off 50076				3/4	"			483
Dec 12 17 M. B. Myrell	9457		N/S 165 E Buchanan				2/4	"			40084
Feb 11 21 M. Schmidt	100352		N/S 165 E Laguna				2/4	"			410828
Feb 21 21 M. Slich	104550	492					3/4	"			44210
Aug 20 Mary J. Heron	103994	544-7					2/4	"			44023
Jan 19 26 J. O. Eberley	106918	327-31					3/4	"		Jan 25 26	46199
Jan. 31, 30 Milan Slich	121653	468					3/4	"		Feb. 1, 30	
Mar. 6, 31 L. C. Cuddy	124562	565					3/4	"		Mar 9, 31	

DISTRIBUTOR

# Service Pipe Record.

## DIRECTION OF TAP.

19 SW	line St	3 NE	line lot	58 N	Quince
21 "	"			79 E	Gough
20 "	"	5 E W	line lot	82 W	Fillmore
22 NE	"	22 SW	"	70 W	Wallster
17 SW	"	12 NE	"	150 E	Webster
19 1/2 "	"			113 E	Franklin
22 NE	"	57 NS	line lot	62 S	Wallster
22 "	"	33 SW	"	88 "	do.
22 "	"	32 NS	"	87 "	do.
21 S. A.	"			155 1/2 E	St. Louis
19 "	"	3 E. A.	line St.	159 N	Quince
18 "	"	16 NE	lot	63 E	Webster
20 "	"	66 E. A.	"	72 N	Laguna
16 NS	"	23 "	"	118 "	Scott
20 NE	Octavia St	26 NS	"	92 S	Wallster
19 1/2 SW	St			195 N	Brookwich
21 "	"	24 E W	line lot	210 "	Willard
20 "	"	8 NE	"	159 E	Buchanan
20 "	"			129 W	New Mass Ave
21 "	"	2 E W	line lot	134 "	Octavia St.
21 "	"	33 "	"	105 "	do.
21 "	"	32 "	"	106 "	do.
21 NE	"			51 S	Fillmore
20 SW	"			63 E	Divisadero
20 "	"			62 "	do.
20 "	"			61 "	do.
20 "	"	2 NE	line lot	118 "	Stanner
20 "	"	3 "	"	118 "	Buchanan
20 "	"	4 "	"	217 "	do. Fillmore
17 "	"	23 "	"	176 "	Fillmore
17 1/2 "	"			77 "	Fillmore
20 "	"	2 E W	line lot	98 W	Willard
21 <del>SW</del>	"			128 "	Hyde
19 NE	Webster St			84 W	Wallster
19 "	"			85 "	"
19 "	"			86 "	"
19 "	"			83 "	"
19 NE	St			185 E	Fillmore St
8 SW	"			88 "	Buchanan
	"			129 W	Scott

DATE	NAME	WATER NO.	STREET NO.	LOCATION	CORPORATION STOP		STOP COCK		LEAD PIPE		IRON PIPE	
					No.	Size	No.	Size	Size	Feet	Size	Feet
Oct 2 1911	Mrs Stenzel	53192	1412				3/4	Service				
Nov 2	R. L. Small	53194	679-91 683				?					9476
Nov 10	Union Trust Co.	53195	1205-9 1209-11				3/4					9463
Jan 11 1912	H. Vanburk	53196		W. Central Ave			3/4					9663
Feb 20	E. A. Schumacher	53198	1065				3/4					10339
Nov 25	Lilly Schmidt	52724		W. Franklin			2					10769
June 3	Alex Coleman	53203		W. Gough			3/4					10807
	do.	37814		do.			3/4					11301
	do.	37815		do.			3/4					11302
	do.			bet. Franklin & Gough			2					11303
July 25	E. J. Leibel	53204	943				3/4					11394
July 11	J. Sokolov	53208		W. 53 E Webster			3/4					11477
Nov 13	Julia C. C. Worth	53205	905				3/4					11628
July 9	J. Hubbert	53206	1507-11	W. 36 W Scott			3/4					11876
Sept 20	D. B. Campbell	58475		W. Octavia			3/4					11586
Dec 20	Dept. of Education	53094		W. 140 W. Provench			1 1/2					12296
Feb 4 1913	Mrs J. Schuler	53159	2743-5	bet 1 <sup>st</sup> & 2 <sup>nd</sup> Wallard			3/4					12942
Nov 18	G. Katz	53220		W. 137 E. Buchanan			3/4	full				13164
Nov 20	Thirman O'Brien	53210		100 W. Van Ness Ave			3/4					13251
Feb 4	A. J. Smith	53217		W. 120 W. Octavia			3/4					13277
	do.	53215		W. 87 150 do.			3/4					13386
	do.	53216		W. do.			3/4					13384
July 1	City Hall Lot	<del>53219</del>		W. Franklin annulled			3/4					13385
Oct 18	Henry Ernst Duns.	24776		W. Divisadero			3/4					14210
	do.	24775		"			3/4					14975
	do.	53222		"			3/4					14976
	do.			"			3/4					14977
Nov 26	G. F. Bernard	53225	1271-5				3/4					14977
Feb 17 1914	Phil Warendunk.	53227	951	W. 192 E Buchanan			3/4					15187
	do.	53226		" do.			3/4					15580
Apr 22	Carl von der Mehlern	53228	1155				3/4	full				15581
Aug 17	Jos H. Sheehan	53383	1193				3/4					16261
Feb 10 1915	Walter N. Enright	53179		W. 75 W. Wallard			3/4					17014
Apr 16	Wallerstein Heinkeunter Gump	53385	1842				1 1/2					18086
Nov 29	A. W. Goetjen	53389	1097- 1076				3/4					18317
	do.	53388	1080				3/4					18320
	do.	53386	1088				3/4					18381
	do.	53387	1088 1092				3/4					18382
May 22	Langensdorf Bakery Co.	53382		W. 144 E. Fillmore			2					18383
June 11	L. Adler	11465	975-985				3/4					18456
Nov 3	J. D. Hanger	56004	273	W. 112 W. Scott			1					18607

# Service Pipe Record.

## DIRECTION OF TAP.

12	E	of N line	St	34 N of S line Lot	204 N of Esmeralda
12	E	of N line	St	On S line lot	106 S of Esmeralda
12	E	of N line	St	5 S of S line lot	71 S of Esmeralda
12	E	of N line	St	On S line lot	64 S of Esmeralda
12	E	of N line	St	On S line lot	77 S of Esmeralda
12	E	of N line	St	On S line lot	27 S of Esmeralda
12	E	of N line	St	On S line lot	25 S of Esmeralda
12	E	of N line	St	On S line lot	75 S of Esmeralda
7	E	of N line	St	1 S of S line lot	10 S of Esmeralda
9	E	of N line	St	2 S of S line lot	11 S of Esmeralda
9	E	of N line	St	1 S of S line lot	51 S of Esmeralda
7	E	of N line	St	1 S of S line lot	29 S of Esmeralda
10	E	of N line	St	1 S of S line lot	47 S of Esmeralda
12	E	of N line	St	23 N of N line Lot	100 S of Esmeralda
9	E	of N line	St	1 S of S line lot	195 N of Virginia Ave
9	E	of N line	St	1 S of S line lot	204 S of Virginia Ave
9	E	of N line	St	1 S of S line lot	233 S of Virginia Ave
12	E	of N line	St	1 S of S line lot	124 S of Virginia Ave
9	E	of N line	St	1 S of S line lot	75 S of Virginia Ave
10	E	of N line	St	1 S of S line lot	186 S of Virginia Ave

12	E	of N line	St	5 N of S line Lot	357 N of Esmeralda
13	E	of N line	St	43 N of S line Lot	285 N of Esmeralda
12	E	of N line	St	2 N of S line Lot	280 N of Esmeralda
12	E	of N line	St	10 N of S line Lot	150 S of Esmeralda
12	E	of N line	St	2 N of S line Lot	118 S of Esmeralda
12	E	of N line	St	1 N of S line Lot	216 S of Esmeralda
12	E	of N line	St	2 N of S line Lot	123 S of Esmeralda
12	E	of N line	St	1 N of S line Lot	On S line Esmeralda
12	E	of N line	St	1 N of S line Lot	5 N of S line Esmeralda
12	E	of N line	St	1 N of S line Lot	204 N of Esmeralda
12	E	of N line	St	On S line lot	233 N of Esmeralda
13	E	of N line	St	10 N of S line Lot	60 N. Virginia Ave.
12	E	of N line	St	2 N. S. line lot.	87 S. of Esmeralda.
12	E	of N line	St	1 N. S. line lot.	101 N. of Esmeralda
12	E	of N line	St	3 S of N line lot	147 N. of Esmeralda
12	E	of N line	St	18 N. of S line lot	46 S of Esmeralda
12	E	of N line	St	6 S. N. line lot	148 N. of Esmeralda
12	E	of N line	St	22 S. N. line lot	750 N. of Esmeralda
12	E	of N line	St	22 S. N. line lot	154 N. of Esmeralda
12	E	of N line	St	22 S. N. line lot	158 N. of Esmeralda
12	E	of N line	St	22 S. N. line lot	27 N. of Esmeralda
12	E	of N line	St	22 S. N. line lot	28 N. of Esmeralda

# Lundy Lane Street

DATE	NAME	WATER NO.	STREET NO.	LOCATION.	CORPORATION STOP.		STOP COCK.		LEAD PIPE.		IRON PIPE.	
					No.	Size.	No.	Size.	Size.	Feet.	Size.	Feet.
		500-8	<del>51487</del>	38	APR 16 1906							
	Kutzel	<del>51488</del>	53									3309
	50988	<del>51486</del>	55									3314
Feb.	Mr. E. Taylor	<del>51487</del>										3316
	50989	<del>51487</del>	88									3324
	50990	<del>51488</del>	57									3317
	50991	<del>51487</del>	59									3318
	do	<del>51490</del>	61									3315
	do	50993	<del>51491</del>	100								
	50995	<del>51491</del>	89									
	50996	<del>51492</del>	105									
	50997	<del>51493</del>	108									
	50999	<del>51494</del>	112									
	do	<del>51495</del>	110									
	do	51004	<del>51497</del>	124								
	51007	<del>51498</del>	136									
Aug.	17/90 M. Krutz	<del>51499</del>	140									
Feb.	17/90 E. Godin	<del>51500</del>	140									
July.	28/17 Mrs. Lyons	<del>51501</del>	144									
	J. Chase	<del>51502</del>										
July	24/84 Cosgrove	<del>51503</del>										
Oct.	1/84 Mrs. J. Murphy	<del>51504</del>	164									
May	15/92 E. Coll	<del>51505</del>										
	J. Mones	<del>51506</del>	42									
July	1/97 J. Stormon	<del>51507</del>	34									
July	1/97 Ole Benson	<del>51508</del>	70									
July	1/97 Mrs. Pohn	<del>51509</del>	133									
Aug.	26/97 Mrs. Carey	<del>51510</del>	120									
Aug.	27/97 Mrs. Adams	<del>51511</del>	132									
May	29/01 Sherman Clay Co.	<del>51512</del>	116									
Oct	8/01 Pipe as main Lundy Lane to of Esmeralda Ends 233 to of Esmeralda											
Oct	8/01 Jacob Heyman	<del>51505</del>	46	200 N. of Esmeralda								
Oct	8/01 Jacob Heyman	<del>51506</del>	44	225 N. of Esmeralda								
SEP 25 1903	Agnes Meloniak	<del>51507</del>	168									
Nov. 7. 1906	Pipe as main			351 N. of Esmeralda								
July 9, 1907	J. C. Dalby	50998	48	E. S. 65 S. Esmeralda								
Nov. - 1907	Tommaso J. J. J.	50987	5-									
Oct 29	A. Milbrath	50983	70	N. S. 175 N. of Esmeralda								
Nov. 18 1907	John E. Jones	51000	113	E. S. 97 1/2 S. of Esmeralda								
May 15 1908	Andrew Stephenson	50985	74									
Dec 15 1908	Tony A. Aister	50984	72									
June 10 1908	A. Bromandy	50992	92	N. W. Esmeralda								

< OVER >

# Service Pipe Record.

## DIRECTION OF TAP.

12 # E of N line of St.  
 12 E of W line of St.  
 13 E of N line of St.  
 12 E of N line St.  
 17 W E  
 12 E W  
 13 " " 1<sup>W/W</sup> curb  
 21 N E " Coleridge  
~~19 E W~~ " " 1<sup>W/W</sup> curb  
~~19 " "~~ " " 1<sup>W/W</sup> curb  
~~19 " "~~ " " " " " "  
 12 " " " " " "  
 6 " " " " " "  
 12 " " " " " "  
 12 8 2 2  
 12 E W " "  
 6 W E " "  
 1<sup>W/W</sup> line curb

2 N. of S line of lot  
 12 N of S. Line of lot.  
 22 S of N line of lot  
 12 S of S. line of lot  
 38 S W  
 9 W S  
 8 S W  
 10<sup>S/N</sup>  
 1 N S line lot  
 5<sup>N/S</sup>  
 5<sup>S/N</sup>  
 6 W S line lot

77 N. of Esmeralda 1 1/2" main.  
 162 Virginia St  
 160 S Esmeralda 1" main  
 177 S Virginia 1" main  
 2514 W Virginia  
 1314 " do.  
 183 S Esmeralda  
~~77 N S line~~ 115<sup>S</sup> Corso  
 46 S of Pecos  
 75 " " Corso  
 85 " " Corso  
 26 " " " "  
~~27 N " Esmeralda~~  
 10 " " do.  
 696 S Esmeralda  
 123 N Virginia  
 2514 S Esmeralda  
 207 N Virginia  
 207<sup>S</sup> N  
 148<sup>S</sup> Corso

24 N of S line Buchanan  
 20 N of S line Eddy  
 21 N of S line Eddy  
 20 S of S line Eddy  
 12 N of S line St  
 20 E of S line Eddy  
 10 N of S line St  
 10 N of S line St  
 11 N. S. line St.  
 11 N. S. line St  
 11 N. S. line St  
 11 " " " "  
 11 " " " "  
 22 1/2 N E " Buchanan

35 E of N line lot  
 4 N of S line lot  
 20 E of N line lot  
 4 E of N line lot  
 4 N of S line lot  
 10 E. W. line lot  
 20 " " " "  
 8. W. E. line lot

101 N of Buchanan  
 192 W of Webster  
 161 W of Webster  
 70 E of Webster  
 137 N of Buchanan  
 61 E of Franklin  
 108 E of Franklin  
 171 W of Buchanan  
 5 N of Buchanan  
 198 E of Webster 4" main  
 26 N " Buchanan  
 108 " " do  
 44 " " do  
 84 S " Eddy



# Service Pipe Record.

## DIRECTION OF TAP.

6	S	of	of	line	Sh	4	11	line	Don	10	11	line	Don	Taylor
6	S	of	of	line	Sh	1	11	line	Don	15	11	line	Don	Taylor
6	S	of	of	line	Sh	10	11	line	Don	16	11	line	Don	Taylor
6	S	of	of	line	Sh	5	11	line	Don	11	11	line	Don	Taylor
6	S	of	of	line	Sh	5	11	line	Don	11	11	line	Don	Taylor
6	S	of	of	line	Sh	1	11	line	Don	11	11	line	Don	Taylor
6	S	of	of	line	Sh	15	11	line	Don	11	11	line	Don	Taylor
6	S	of	of	line	Sh	1	11	line	Don	11	11	line	Don	Taylor
6	S	of	of	line	Sh	15	11	line	Don	11	11	line	Don	Taylor
6	S	of	of	line	Sh	1	11	line	Don	11	11	line	Don	Taylor
6	S	of	of	line	Sh	15	11	line	Don	11	11	line	Don	Taylor
6	S	of	of	line	Sh	1	11	line	Don	11	11	line	Don	Taylor
6	S	of	of	line	Sh	15	11	line	Don	11	11	line	Don	Taylor
6	S	of	of	line	Sh	1	11	line	Don	11	11	line	Don	Taylor
6	S	of	of	line	Sh	15	11	line	Don	11	11	line	Don	Taylor
6	S	of	of	line	Sh	1	11	line	Don	11	11	line	Don	Taylor

23 E W	line St	67 S N	line lot	37 W Liberty
<del>24</del>	"	<del>8</del>	"	23 N Army
25	"	1 N S	"	79 N 23 St
<del>28</del> 25' 6" WE	"	2 S N	"	53 S 28'
<del>28</del> 25' 6" WE	"	3	"	79' 6" "
<del>24</del> EW	"	<del>1</del> S N	"	55 N Army
<del>24</del>	"	<del>4</del> S N	"	65 " "
<del>24</del>	"	3 N S	"	67 " "
24	"	2 S N	line lot	119 S. 19' St
24	"	<del>2</del> N S	"	243 S. 17' St
25	"	7 S N	"	153 S. 19'
<del>24</del> 26 WE	27 St	12 S N	"	129 N Duncan
<del>24</del> E W	St			18 N 99' 6" S-27
23 WE	"	2 S N	"	102 S. 16'
<del>23</del> 26 WE	"	2 S N	"	197 S. 24' 27 N Duncan
<del>25</del> 26 WE	"	10 S N	"	197 " 55 N-Duncan
<del>23</del> 26 WE	"	12 S N	"	197 " 75' 76 N Duncan
18 S N	"		"	104' 105 N Duncan
26 E W	"		"	2 E Noe
<del>24</del> 12 & WE	"	16 N S	line lot	75 N. 19'
24 E W	"	14	"	233 S. 30'
24	"	14	"	78 N. Day
24	"	14	"	103 " "

*Levi's*

Street

NAME	WATER NO.	STREET NO.	LOCATION.	CORPORATION STOP.		STOP COCK.		LEAD PIPE.		IRON PIPE.	
				No.	Size.	No.	Size.	Size.	Feet.	Size.	Feet.
	V08013										
	11954	6/2									
	V08024										
	11955	8	Retap			1	1/2 x 3/4	1/2	5		
	V08031										
	11956	10									
	V08041										
	11957	12									
	V08051										
	11958	14									
	V08061										
	11959	16-18									
	V08071										
	11960	20									
	V08081										
	11961	22									
	V08091										
	11962	24									
	V08101										
	11963	26									
	V08111										
	11964	28									
	V08121										
	11965	30									

from folio 1498.

Noe Street

March 1912	G B Bond	57537	1/4 Liberty	3/4 Service	10792
May 4	J Kempf	57544	1/4 E Army Retap 9/25/21	3/4	3621
July 6	J B Maurice	57538	1/8 76 W. 23 <sup>rd</sup>	3/4	11110
9	C Lindberg	57539	1/8 52 S. 28 <sup>th</sup>	3/4	11568
	de	57540	77	3/4	11592
30	A Davis	57543	24 W. Army Retap 9/25	3/4	11593
	de	57542	46 Retap 9/25/21	3/4	3623
	de	57541	69 Retap 9/27/21	3/4	11783
Sept 10	W D Holmes	57545	85 Retap Cumberland	3/4	3625
Oct 16	Jno W Riley	57547	1/8 220 St 17 St	3/4	11783
28	J L Bowen	57548	1/8 142 S. 19 <sup>th</sup>	3/4	3627
Jan 24 1913	Littich Bros	57549	89 Retap 12/7/27	3/4	11784
June 2	R. Casey	57550	27	3/4	12110
25	H Anderson	57563	1/8 Dunnean Retap 12/7/27	3/4	3644
	de	57554	1/8 28 W Dunnean Retap 12/7/27	3/4	12271
	de	57562	57 Retap 12/7/27	3/4	12514
	de	57551	85 Retap 12/7/27	3/4	R7358
	de		27 <sup>th</sup> Connecting	?	12092
Aug 16	J D Campbell	57555	1/8 160 S. 30 <sup>th</sup> St	3/4	14017
27	Wm Biber	57562	1/8 64 W. Day	3/4	R7362
28	E Connor	57557	89	3/4	R7361
	de	57556		3/4	14524

50x6 folio 1498

# Service Pipe Record.

## DIRECTION OF TAP.

71	line	Union		93	line	Jones
16 1/2 N of S	line	G. Jones		94	line	Jones
17 N of S	line	Jones		108	line	Jones
19 N of S	line	Jones	20 N of S line Lincoln	114	line	Jones
21 N of S	line	Jones	13 S of N line Lincoln	150	line	Jones
10 N of S	line	Jones		189	line	Abner
21	line	Jones		75	line	Taylor
25	line	Jones		77	line	Taylor
12 N S line	line	Jones		80	line	Taylor
14	line	Jones				
14	line	Jones				
19 NE	line	St	16 SW	line	lot	16 W Nailip
20 1/2						135 1/2 W Lombard
12 SW						65 W Mass
20 WE			78 N S	line	lot	12 S Jackson
20			10			80
20			41			49
20			79			11
20 1/2 W						85 1/2 W Ellis
22 EN						126 S Gray
21						99 W Eddy
20						100
20 WE			9 SW	line	lot	9 S S W Point
21 W S		Reach. 3" Gate				45 W Mass
20 WE		St				102 S Broadway
20 EN			16 SW	line	lot	89 W Eddy
34 1/2						55 S
20 EW						72 W O'Farrell
13 N		Jackson				20 W Mass
20 EN		St				84 S Dull
24						133
20						40 W O'Farrell
20 1/2 NE			21 N	line	lot	86 S Broadway
20 EN						158 N Post
24 NE						106 1/2 S Gray
20 NE						129 S Chestnut
21 1/2 EN						141
21						120
21						103
20 1/2						114 W Bush St
20 1/2						111 S

Wednesday was Lincoln

Street

NAME	WATER NO.	STREET NO.	LOCATION	CORPORATION STOP		STOP COCK		LEAD PIPE		IRON PIPE	
				No.	Size.	No.	Size.	Size.	Feet.	Size.	Feet.
53006	710823		55 115 E. Jones								
50623	710831	72	Relief 3/15/17 No 90 O. Jones	3/4 Service							1647
50022	710841	21	Relief 5/21/17	3/4 Service							16007
50021	66-65		Relief 3/15/17	3/4 Service	3/4	5/8	115				1646
50021	66-65		Relief 3/15/17	3/4 Service	3/4	5/8	115				1646
50021	66-65		Relief 3/15/17	3/4 Service	3/4	5/8	115				1646
50021	66-65		Relief 3/15/17	3/4 Service	3/4	5/8	115				1646
June 25 1913	6 Zinski		137 W Taylor	3/4 Service							14179
May 31/17	Leali Ladonaco	95940	15	3/4							29768
do	do	95941	17	3/4							29769
do	do	95941	19	3/4							29770
to page 1439											
<u>Mason Street</u>											
July 15 1912	F. Fururo	84373	W. Valley	3/4 Service							11656
25	L. Devencenzi	59853	118 N. Lombard	3/4							11742
Aug 20	C. Gaisinelli	59854	190-192 W. Walparaiso	3/4							1196x
Sept 11	H. Eisenberg	59855	E. Jackson	3/4							12116
do	do	59857		3/4							12117
do	do	59856		3/4							12118
do	do	59858		3/4							12119
Oct 1	F. W. Brock Don.	59863	80 N. Ellis	1/2							12315
Feb. 12 1913	W. F. Wilson Co.	59784	105 S. Geary	2							13209
May 17	Otto Hurty	53391	85 W. Eddy	2							13922
do	do	53395	do	3/4 full							13921
Sept 4	Healy Tibbitts Con. Co.	59780	W. North Point	1							14652
Oct 15	Great Western Power Co.	59782	Beach	3							14981
29	J. D. Huger	59785	78 S. Broadway	1							15045
Feb. 21 1914	W. F. Wilson Co.		W. Eddy	3/4							15615
June 19	J. L. Kovar	52345	E. do	1/2							16670
Sept 15	J. J. Khinek	52344	W. S. 65 N. O'Farrell	3/4							17174
" 28	Ravara Plumbing Co.	59796	E. Jackson	3/4							17226
Oct 20	Richard O'Brien	52343	W. S. 62 S. Sutter	2							17419
Nov. 19	W. F. Wilson Co.	59795	328-30	2							17522
June 25 1915	O. Hurty	53392	W. S. 55 N. O'Farrell	3/4							18691
Nov 11/15	Frank Tasso	53394	W. S. 83 S. Broadway	3/4							19911
Mar 24/16	G. J. Keenan		137 W. Post	2"							20768
May 2/17	G. J. Clancy		W. Marina	1 1/2							23170
May 13/17	Secani	52240	7141-5	1"							23194
Nov 13/17	A. Coleman	91090	W. S. 115 W. Pine	3/4							2539
do	do	91089	135 " do	3/4							23812
do	do	91088	155 " do	3/4							23813
Mar 19/19	V. Tasso	55909	107 " Bush	1 1/2							25727
Oct 18/20	Columbia Theater	14797	335-9	1"							26827

see page 170



Lombard

Street

	NAME	WATER No.	STREET No.	LOCATION.	CORPORATION STOP.		STOP COCK.		LEAD PIPE.		IRON PIPE.	
					No.	Size.	No.	Size.	Size.	Feet.	Size.	Feet.
Dec	W. L. Ecker	<del>5438</del> 5438		Lombard St. West								
June	C. Anderson	<del>6214</del> 6214		U. E. Monte July 98 (6)	1	1/2			1/2	4		Old Lub Off
June	W. J. Lorraine	<del>6102</del> 6102	105	U. E. Monte								
June	J. E. Day	<del>6100</del> 612431	102									
June	J. P. Murphy	<del>6100</del> 612441	100									
June	Chen	<del>6101</del> 612451	101									
June		<del>6140</del> 612461	103									
June	W. Lance	<del>6291</del> 6291	138									
June	Marg. Wallace	<del>6200</del> 50388	135									
Oct	W. K. McKinstry	<del>6200</del> 50389	239									
June	C. Livermore	<del>6200</del> 6200	305									
June	M. Carrigan	<del>6200</del> 50391	340	3104 Water No used for 1703 Kearney St								
Apr	J. A. Lee	<del>6200</del> 50662	346									
June	C. H. Hall	<del>6200</del> 50392	352-4		1	5/8	1	5/8	5/8	4	3/4	30
June	J. W. Smith	<del>6200</del> 50397	218		1	1/2	1	1/2	1/2	8		
June	W. W. Kirby	<del>6200</del> 50298	220									
July	M. Brannell	<del>6200</del> 6291	222									
Aug	W. B. Watkin	<del>6200</del> 50401	235									
June	W. O'Neil	<del>6200</del> 6200	401									
May	W. L. Hamilton	<del>6200</del> 50403	403									
Sept	M. Ainsworth	<del>6200</del> 50405	407									
May	W. H. Ellis	<del>6200</del> 9295	306									
July	J. F. Satchell	<del>6200</del> 6297	307									
Aug	A. Foster	<del>6200</del> 50406	308									
July	W. J. Brown	<del>6200</del> 6200	411-17									
July	E. A. Vay	<del>6200</del> 50644	434-40									
May	W. H. Aldermeister	<del>6200</del> 50407	425									
Aug	N. Stewart	<del>6200</del> 50408	442-48									
June	D. Demerice	<del>6200</del> 50410	451-55									
Nov	J. Schaffet	<del>6200</del> 50411	457-59									
Sept	J. Muecke	<del>6200</del> 6200	316									
Aug	Chas Kitterman	<del>6200</del> 50412	317-19									
June	J. L. Cook	<del>6200</del> 6200	460-64									
June	J. S. White	<del>6200</del> 50413	320									
March	W. H. Leclere	<del>6200</del> 6200	461									
June	H. Stewart	<del>6200</del> 50409	322									
June	W. M. Mallet	<del>6200</del> 6200	445-49									
June	W. H. Castle	<del>6200</del> 6200	507									
June	W. H. Parok	<del>6200</del> 50416	539-42									

Recd 11/14/24  
New 507 out in 1915 for full same as

# Service Pipe Record.

## DIRECTION OF TAP

Date	Direction	Location	Notes	Address	Owner
20	S	of A line	St	183 N	of Stockton
14	N	of K line	St	147 W	of Stockton
19	S	of et line	St	205 W	of Stockton
19	S	of et line	St	202 E	of Powell
20	S	of et line	St	151	of Powell
16 1/2	S	of et line	St	114 E	of Powell
19	S	of et line	St	93 E	of Powell
19	S	of et line	St	103	of Powell
19	S	of et line	St	109	of Powell
19	S	of et line	St	115	of Powell
19	S	of et line	St	133	of Powell
19	S	of et line	St	200	of Powell
19	S	of et line	St	185	of Powell
20	S	of et line	St	161	of Mason
19	S	of et line	St	14	of Mason
19	S	of et line	St	11	of Mason
20	S	of et line	St	209	of Mason
20	S	of et line	St	150	of Mason
20	S	of et line	St	140	of Mason
20	S	of et line	St	22 W	of Mason
20	S	of et line	St	110	of Mason
20	S	of et line	St	100	of Mason
20	S	of et line	St	94	of Mason
20	S	of et line	St	82	of Mason
20	S	of et line	St	80	of Mason
20	S	of et line	St	76	of Mason
20	S	of et line	St	74	of Mason
21	S	of et line	St	72	of Mason
20	S	of et line	St	68	of Mason
20	S	of et line	St	66	of Mason
20	S	of et line	St	64	of Mason
20	S	of et line	St	62	of Mason
20	S	of et line	St	60	of Mason
20	S	of et line	St	58	of Mason
20	S	of et line	St	56	of Mason
20	S	of et line	St	54	of Mason
20	S	of et line	St	52	of Mason
20	S	of et line	St	50	of Mason
20	S	of et line	St	48	of Mason
20	S	of et line	St	46	of Mason
20	S	of et line	St	44	of Mason
20	S	of et line	St	42	of Mason
20	S	of et line	St	40	of Mason
20	S	of et line	St	38	of Mason
20	S	of et line	St	36	of Mason
20	S	of et line	St	34	of Mason
20	S	of et line	St	32	of Mason
20	S	of et line	St	30	of Mason
20	S	of et line	St	28	of Mason
20	S	of et line	St	26	of Mason
20	S	of et line	St	24	of Mason
20	S	of et line	St	22	of Mason
20	S	of et line	St	20	of Mason
20	S	of et line	St	18	of Mason
20	S	of et line	St	16	of Mason
20	S	of et line	St	14	of Mason
20	S	of et line	St	12	of Mason
20	S	of et line	St	10	of Mason
20	S	of et line	St	8	of Mason
20	S	of et line	St	6	of Mason
20	S	of et line	St	4	of Mason
20	S	of et line	St	2	of Mason

# Company

# Street

NAME	WATER NO.	STREET NO.	LOCATION.	CORPORATION STOP.		STOP COCK.		LEAD PIPE.		IRON PIPE.	
				No.	Size.	No.	Size.	Size.	Feet.	Size.	Feet.
	51425	541									
	<del>6311</del>	<del>541</del>									
	50415	533									
	<del>6244</del>	<del>540</del>									
	√1287										
	6312	573									
	√1285	548-52									
	6313	544									
	√1288	565									
	<del>6314</del>	<del>544</del>									
	√1291	566-76									
	6315	576									
	√1293	566-76									
	<del>6316</del>	<del>577</del>									
	√1290										
	6318	521									
	√1294										
	6317	520									
	√1292										
	1-336	523									
	√1295										
	6319	610									
	√1296										
	6320	611									
	√1297										
	6321	612									
	√1298										
	6322	613									
	√1299										
	6323	614									
	√1300										
	6324	615-17									
	41517										
	√1301	616 near									
	6329	616									
	√1302										
	6325	618									
	√1304	614									
	6326	616-11									
	√1305										
	6326	619-21									
	√1307	620-2									
	6327	620-2									
	√1306										
	6328	623-5									
	√1309										
	6329	624									
	√1308	679-89									
	6327	627									
	√1311										
	6330	626-8									
	√1310										
	6332	629									
	6334	701-4									
	√1312										
	6335	702									
	√1313	724-34									
	6336	766-8									
	√1314										
	6337	715									
	√1315	755									
	6338	716									
	√1316										
	6339	717									
	√1317										
	6340	719									
	6341	721									
	√1318										
	6342	723									
	√1319										
	6343	804									
	√1320										
	6344	806									
	√1321	819-25									
	6345	744									

Retap 11/14/24

Retap 2/4/28 3/4 service

R 7580

(2000)

# Service Pipe Record.

## DIRECTION OF TAP

Year	Direction	Location	Year	Direction	Location	Year	Direction	Location
20	S	of A line	16	S	of A line Lot	107	W	of Taylor
20	S	of A line	10	W	of E line Lot	117	W	of Taylor
20	S	of A line	3	S	of A line Lot	161	W	of Taylor
20	S	of A line	1	S	of A line Lot	165	W	of Taylor
20	S	of A line	1	S	of A line Lot	173	W	of Taylor
20	S	of A line	26	W	of A line Lot	143	W	of Taylor
20	S	of A line	58	E	of A line Lot	197	E	of Jones
20	S	of N line	8	E	of W line Lot	164	E	of Jones
19	S	of A line	7	S	of A line Lot	118	E	of Jones
19	S	of A line	5	W	of A line Lot	106	E	of Jones
19	S	of A line	6	W	of A line Lot	118	E	of Jones
21	E	of A line	50	N	of A line Lot	118	E	of Jones
21	S	of N line	11	E	of W line Lot	38	E	of Jones
20	S	of A line	23	S	of A line Lot	11	E	of Jones
20	S	of A line	11	W	of E line Lot	103	W	of Jones
20	S	of A line	20	W	of A line Lot	187	W	of Jones
20	S	of A line	16	E	of W line Lot	148	W	of Jones
20	S	of A line	7	E	of A line Lot	123	W	of Jones
20	S	of A line	12	E	of A line Lot	3	W	of Jones
20	S	of A line	8	E	of W line Lot	46	W	of Jones
20	S	of A line	8	E	of W line Lot	73	W	of Jones
20	S	of A line	9	E	of W line Lot	49	W	of Jones
20	S	of A line	7	E	of A line Lot	76	W	of Jones
20	S	of A line	20	E	of A line Lot	11	W	of Jones
20	S	of A line	11	E	of A line Lot	173	W	of Jones
20	S	of A line	7	W	of E line Lot	11	W	of Jones
20	S	of A line	7	W	of E line Lot	135	E	of Jones
20	S	of A line	7	W	of E line Lot	98	E	of Jones
20	S	of A line	7	W	of E line Lot	86	E	of Jones
20	S	of A line	14	S	of A line Lot	156	E	of Jones
20	S	of A line	44	S	of A line Lot	36	E	of Jones
20	S	of A line	38	E	of W line Lot	178	E	of Jones
20	S	of A line	11	E	of A line Lot	11	E	of Jones
20	S	of A line	11	E	of A line Lot	11	E	of Jones

Lombard

Street

NAME	WATER NO.	STREET NO.	LOCATION.	CORPORATION STOP.		STOP COCK.		LEAD PIPE.		IRON PIPE.	
				No.	Size.	No.	Size.	Size.	Feet.	Size.	Feet.
<del>Wm. ...</del>	<del>71322</del>	820-26									
<del>...</del>	<del>71323</del>	<del>811</del>									
Ed. ...	71324	825									R 7271
...	<del>71325</del>	<del>834-36</del>									
...	<del>71326</del>	<del>841-5</del>									
...	<del>71327</del>	<del>844</del>									
...	<del>71328</del>	<del>850</del>									
...	<del>71329</del>	<del>854-64</del>									
...	<del>71330</del>	<del>850</del>									
...	<del>71331</del>	<del>820</del>									
...	<del>71332</del>	<del>822</del>									
...	<del>71333</del>	<del>880-4</del>									
...	<del>71334</del>	<del>820</del>									
...	<del>71335</del>	<del>820</del>									
...	<del>71336</del>	<del>886-90</del>									
...	<del>71337</del>	<del>828</del>									
...	<del>71338</del>	<del>909</del>									
...	<del>71339</del>	<del>910</del>									
...	<del>71340</del>	<del>947-53</del>									
...	<del>71341</del>	<del>945</del>									
...	<del>71342</del>	<del>961-3</del>									
...	<del>71343</del>	<del>917</del>									
...	<del>71344</del>	<del>975-77</del>									
...	<del>71345</del>	<del>985-87</del>									
...	<del>71346</del>	<del>927-9</del>									
...	<del>71347</del>	<del>931</del>									
...	<del>71348</del>	<del>1002</del>									
...	<del>71349</del>	<del>1005</del>									
...	<del>71350</del>	<del>1007-9</del>									
...	<del>71351</del>	<del>1009</del>									
...	<del>71352</del>	<del>1050</del>									
...	<del>71353</del>	<del>1054</del>									
...	<del>71354</del>	<del>1014</del>									
...	<del>71355</del>	<del>1015</del>									
...	<del>71356</del>	<del>1014</del>									
...	<del>71357</del>	<del>1025</del>									
...	<del>71358</del>	<del>1098</del>									
...	<del>71359</del>	<del>1026</del>									
...	<del>71360</del>	<del>1116</del>									
...	<del>71361</del>	<del>1208</del>									
...	<del>71362</del>	<del>1215</del>									
...	<del>71363</del>	<del>1217</del>									

Retap 10/21/27

Retap 5/9/28

June 30-02

W. E. Leavenworth

W. E. Leavenworth

C Oct 1/28 1 1/2 1 1/2 1/2 36

Retap 6/14/30

Retap Oct 7/16

C Oct 5/98 1 1/2 1 5/8 5/8 36

MAR 27 1903

MAR 27 1903

Retap Aug 10/26

Retap Apr 11/16

R 7271

R 8067

107

90

121 2



# Lombard

# Street

	NAME	WATER NO.	STREET NO.	LOCATION.	CORPORATION STOP.		STOP COCK.		LEAD PIPE.		IRON PIPE.	
					No.	Size.	No.	Size.	Size.	Feet.	Size.	Feet.
Jan	50461	<del>1364</del>										
Jan	50463	<del>1365</del>										
Feb	50464	<del>1366</del>										
Feb	50462	<del>1368</del>										
Mar	50465	<del>1367</del>										
Mar	50466	<del>1369</del>										
Mar	50467	<del>1370</del>										
Mar	50468	<del>1371</del>										
Mar	50469	<del>1372</del>										
Mar	50470	<del>1373</del>										
Mar	50471	<del>1374</del>										
Mar	50472	<del>1375</del>										
Mar	50473	<del>1376</del>										
Apr	50514	<del>1390</del>										
Apr	50518	<del>1397</del>										
Apr	50520	<del>1392</del>										
Apr	50522	<del>1394</del>										
Apr	50531	<del>1395</del>										
Apr	50544	<del>1399</del>										
Apr	50546	<del>1400</del>										
Apr	50557	<del>1406</del>										
Apr	50558	<del>1407</del>										
Apr	50610	<del>1413</del>										
Apr	50482	<del>1378</del>										
Apr	50396	<del>1375</del>										
Apr	50513	<del>1379</del>										
Apr	50552	<del>1402</del>										
Apr	2100-14											

Retap 7/15/26 1" service

Retap 2/12/24 1" service

W 137 1/2 St

W 100 E Franklin

J.E. Gough

W.E. Oetaria 10 and 11 House for #219

W.W. do Phil 9/10/30 1 1/2 1 1/2 1/2

M. Laguna Retap 10/15/30 1 1/2

W 100 St do 1 1/2

1 3/8

1 1/2

1 1/2

W 100 W. Buchanan St 10/17

J.E. Webster Retap 11/1/27 1 1/2 2 1/2 service 5/8

1 3/8 1 3/8 1 3/8 3

1 3/8 1 3/8 1 3/8 3

6393 2209

2149 55

3161

2317

156.0

364-66

1701

415

1818 201 R 113

100 W. Bond St

Retap 7/30/29 3/4 1 5/8 5/8 3

R 4771

1593

W 2740

Old tap

Old tap

Old tap

Old tap

Old tap

Old tap

Old tap

Old tap

# Service Pipe Record.

1271

## DIRECTION OF TAP.

No.	Direction	Line	Tap	No.	Direction	Line	Tap	No.	Direction	Line	Tap
22	S	A	Sh	14	E	A	144	E	of	Long	
23	S	A	Sh				177	E	of	Dipont	
23	S	A	Sh	3	"	E	163	E	of	Sillmore	
23	S	B	Sh	11	E	A	118	E	of	Sillmore	
23	S	B	Sh	9	E	A	164	E	of	Sillmore	
23	S	B	Sh	13	E	A	193	E	of	Sillmore	
17	S	A	Sh	4	E	A	194	E	of	Sillmore	
18	S	A	Sh	19	N	E	156	N	of	Deverden	
20	N	E	Sh	15	N	A	32	S	of	Amund	
21	S	A	Sh	22	N	E	155	E	of	Sillmore	
22	S	A	Sh	On	E	A	18	E	of	Deverden	
23	S	A	Sh	11	N	A	115	N	of	Deverden	
17	S	A	Sh	19	N	E	158	N	of	Deverden	
17	S	A	Sh	4	N	E	130	E	of	Deverden	
24	S	A	Sh	13	E	A	51	E	of	Deverden	
23	S	A	Sh	14	N	E	108	E	of	Deverden	
21	S	A	Sh	16	E	A	128	E	of	Deverden	
23	S	A	Sh	5	E	A	13	N	of	Deverden	
23	S	A	Sh	17	N	E	175	N	of	Deverden	
20	N	E	Sh	18	E	A	13	N	of	Deverden	
24	S	A	Sh	16	N	E	360	S	of	Deverden	
24	S	B	Sh	8	E	A	126	N	of	Deverden	
17	S	B	Sh	7	E	A	154	N	of	Deverden	
13	S	A	Sh	11	N	E	121	N	of	Deverden	
17	S	A	Sh	5	E	A	157	E	of	Deverden	
20	E	A	Batter	6	N	E	161	E	of	Deverden	
23	S	A	Sh	11	N	E	154	E	of	Deverden	
17	S	A	Sh	14	E	A	151	E	of	Deverden	
21	S	A	Sh	1	N	E	3	N	of	Deverden	
18	S	A	Sh	12	E	A	130	N	of	Deverden	
40	N	A	Sh	On	N	E	221	E	of	Deverden	
22	S	A	Sh	1	N	E	155	E	of	Deverden	
18	S	A	Sh	1	N	E	20	E	of	Deverden	
20	S	A	Sh	1	N	E	18	E	of	Deverden	
17	S	A	Sh	1	E	A	138	N	of	Deverden	
20	E	A	Sh	1	E	A	14	N	of	Deverden	
24	S	A	Sh	6	N	E	147	E	of	Deverden	
4	S	A	Sh	1	N	E	112	N	of	Deverden	
11	S	A	Sh	31	N	E	1	N	of	Deverden	
20	S	A	Sh	11	E	A	92	E	of	Deverden	

Lombard

Street

NAME	WATER NO.	STREET NO.	LOCATION.	CORPORATION STOP.		STOP COCK.		LEAD PIPE.		IRON PIPE.	
				No.	Size.	No.	Size.	Size.	Feet.	Size.	Feet.
	<del>71377</del>	1525-31									
	<del>71207</del>	358-60	Retap 2/27/27	1 1/2	1 5/8	5/8	33			R6146	
	<del>71207</del>	2034-6		1 3/8	1 1/2	1/2					
	<del>71398</del>	2061-3		1 3/8	1 1/2	1/2	33				
	<del>71397</del>	2055-57		1 3/8	1 1/2	1/2	33				
	<del>71396</del>	2049-51		1 3/8	1 1/2	1/2	33				
	<del>71411</del>	2535-37		1 1/2	1 3/4	5/8	47			Old Iron Plugger	
	<del>71403</del>	2101-9		1 5/8	1 3/4	5/8	31				
	<del>71287</del>	553-61		1 3/4	1 1/2	3/4	39				
	<del>71260</del>	219		1 1/2	1 1/2	1/2	38				
	<del>71077</del>	1510		1 5/8	1 3/4	5/8	11			R6147	
	<del>71240</del>	315		1 1/2	1 3/4	5/8	34				
	<del>71408</del>	2247-51		1 1/2	1 3/4	5/8	43				
	<del>71355</del>	2247		1 1/2	1 3/4	5/8	43				
	<del>71409</del>	2257		1 1/2	1 3/4	5/8	43				
	<del>71387</del>	1643-5		1 1/2	1 3/4	5/8	34				
	<del>71387</del>	371-3		1 1/2	1 3/4	5/8	32				
	<del>71387</del>	1628		1 1/2	1 3/4	5/8	12				
	<del>71388</del>	1701		1 1/2	1 3/4	5/8	35				
	<del>71387</del>	1626-28		3/4	1 1/2	5/8	15			Old Tap	
	<del>71383</del>	1622		1 1/2	1 3/4	5/8	16				
	<del>71405</del>	2118-20		1 1/2	1 3/4	5/8	7				
	<del>71385</del>	1630		1 1/2	1 3/4	5/8	12				
	<del>71396</del>	2141		1 1/2	1 3/4	5/8	43				
	<del>71241</del>			1 1/2	1 3/4	5/8	7				
	<del>71393</del>	1860		1 1/2	1 3/4	5/8	13				
	<del>71417</del>	2531		1 1/2	1 3/4	5/8	42				
	<del>71261</del>	335		1 1/2	1 3/4	5/8	36				
	<del>71362</del>	1210-12		1 1/2	1 3/4	5/8	7				
	<del>71207</del>	363-67		1 1/2	1 3/4	5/8	35				
	<del>71416</del>			6" Gate		5/8	7				
	<del>71414</del>	2632		1 1/2	1 3/4	5/8	8				
	<del>71386</del>			1 1/2	1 3/4	5/8	12				
	<del>71384</del>	1615		1 1/2	1 3/4	5/8	39				
	<del>71418</del>	2748-50		1 1/2	1 3/4	5/8	8				
	<del>71417</del>			1 1/2	1 3/4	5/8	34				
	<del>71417</del>			1 1/2	1 3/4	5/8	34				

# Service Pipe Record.

## DIRECTION OF TAP.

17 S of N line St	6 E of N line lot	74 N of Broderick
19 S of N line St	16 E of N line lot	125 N of Stockton
<del>19</del> S of N line St	14 E of N line lot	97 N of Stockton
23 S of N line St	<del>10</del> E of N line lot	112 E of Stockton
18 S of N line St	2 E of N line lot	117 E of Stockton
19 S of N line St	8 E of N line lot	210 N of Stockton
19 S of N line St	14 N of E line lot	157 E of Stockton
24 S of N line St	21 N of E line lot	187 E of Stockton
23 S of N line St	3 E of N line lot	168 E of Buchanan
23 S. of N. line St	3 N of E line lot	177 E of Otavia
<del>23</del> S. of N. line St	2 S. of E. line lot	125 E of Otavia
<del>23</del> S. of N. line St	<del>26</del> S. of E. line lot	<del>40</del> E of Otavia
<del>23</del> S. of N. line St	<del>25</del> N of E line lot	<del>37</del> N of Hyde
<del>23</del> S. of N. line St	<del>7</del> E of N line lot	<del>40</del> N of Hyde
<del>16</del> S of N line St	<del>21</del> E of N line lot	<del>130</del> E of Steiner
17 S of N line St	4 N of E line lot	162 E of Scott
17 S of N line St	5 E of N line lot	174 E of Scott
23 S of N line St	22 N of E line lot	52 E of Otavia
17 S of N line St	36 N of E line lot	145 E of Broderick
21 S of N line St	4 E of N line lot	<del>178</del> E of Jones
17 S of N line St	22 E of Taylor	166 N of Jansen
<del>22</del> S of N line St	<del>18</del> N of E line lot	69 E of Gough
18 S of N line St	20 N of E line lot	28 E of Taylor
18 S of N line St	9 N of E line lot	63 E of Taylor
18 S of N line St	5 E of N line lot	78 E of Taylor
18 S of N line St	17 E of N line lot	114 E of Taylor
18 S of N line St	5 N of E line lot	55 N of Jansen
17 S of N line St	26 E of W. line lot	174 W. Jansen
<del>18</del> S of N line St	<del>15</del> W. E. line lot	<del>154</del> W. Jansen
18 S. N. line St	3 E W. line lot	81 E. Jansen
18 S. N. line St	36 W. E. line lot	66 W. Broderick
23 S. N. line St	12 W. E. line lot	125 W. Webster
23 S. N. line St	3 W. E. line lot	91 W. Webster
18 S. N. line St	9 E W. line lot	59 E. Devisadero
18 S. N. line St	175 E. Devisadero	245 W. Street
21 W. E. line Hyde	74 S. N. line Lombard	47 N. S. line Lombard
14 W. E. line Hyde	17 N. S. line Lombard	54 S. N. line Lombard
20 S. N. line St	26 W. E. line lot	41 W. Hyde
17 S. N. line St	47 E. W. line lot	62 W. Devisadero
17 S. N. line St	26 W. E. line lot	84 W. Devisadero
17 S. N. line St	13 W. E. line lot	62 E. Broderick
17 S. N. line St	43 W. E. line lot	65 E. Hyde
21 S. N. line St	12 E. W. line lot	
20 S. N. line St		

# Lombard

# Street

NAME	WATER NO.	STREET NO.	LOCATION	CORPORATION STOP		STOP COCK		LEAD PIPE		IRON PIPE	
				No.	Size	No.	Size	Size	Feet	Size	Feet
	479		N.W. Broderick	1	1/2	1	3/4	5/8			
Waltermann	5251 <del>4725</del>	526-30	N.W. Stockton <i>new Sch. Feb 2 1915</i>	1	1/2	1	3/4	5/8			7
Waltermann	5252 <del>4725</del>	520-4	N.W. Stockton <i>Retap 11/14/24</i>	1	1/2	1	3/4	5/8			6
Waltermann	50550 <del>4740</del>			1	1/2	1	3/4	5/8			6
Waltermann	46257 <del>51420</del>	2070-2	N.D. 110 E. Fullmore	1	1/2	1	3/4	5/8			13
Waltermann	46258 <del>51420</del>	1534		1	1/2	1	3/4	5/8			6
Waltermann	51423 <del>48470</del>	1560-64		1	1/2	1	3/4	5/8			7
Waltermann	51422			1	1/2	1	3/4	5/8			7
Waltermann	48469 <del>50519</del>	126-8		1	1/2	1	3/4	5/8			7
Waltermann	50519 <del>51424</del>	1850-52		1	1/2	1	3/4	5/8			14
Waltermann	50495 <del>51426</del>	1639-41	J.J. W. of Gough	1	1/2	1	3/4	5/8			36
Waltermann	50498 <del>51427</del>	11634	N.S. 101 E. of Octavia	1	1/2	1	3/4	5/8			13
Waltermann	51427	1100	N.W. Hyde <i>JUL 7 1903</i>	1	1/2	1	3/4	5/8			37
Waltermann	45429 <del>50559</del>		N.W. apr 8-02 (C) Hyde <i>JUL 17 1903 SEP 15 1903</i>	1	1/2	1	3/4	5/8			35
Waltermann	50559 <del>51430</del>	2142		1	1/2	1	3/4	5/8			7
Waltermann	50579 <del>51431</del>	2361	N.S. 137 E of Scott	1	1/2	1	3/4	5/8			43
Waltermann	50577 <del>51432</del>	2359	N.S. 166 E of Scott	1	1/2	1	3/4	5/8			42
Waltermann	50499 <del>51433</del>	1680-2	N.S. 46 E of Octavia	1	1/2	1	3/4	5/8			13
Waltermann	50605 <del>51434</del>	2556-74	N.E. 106 E of Broderick	1	1/2	1	3/4	5/8			7
Waltermann	51435	818	N.S. bet Taylor + Jones	1	1/2	1	3/4	5/8			8
Waltermann	51437	732		1	1/2	1	3/4	5/8			8
Waltermann	50494 <del>51438</del>	1527-a	N.S. 50 E of Gough <i>Retap 2/27/27</i>	1	1/2	1	3/4	5/8			37
Waltermann	51440		N.S. E of Taylor	1	1/2	1	3/4	5/8			7
Waltermann	51439		N.S. E of Taylor	1	1/2	1	3/4	5/8			7
Waltermann	51708		N.S. E of Taylor	1	1/2	1	3/4	5/8			6
Waltermann	51707		N.S. E of Taylor	1	1/2	1	3/4	5/8			6
Waltermann	51706		N.S. 35 N of Montague	1	1/2	1	3/4	5/8			6
Waltermann	50576 <del>51709</del>	2347	S.S. 137 W. Pierce	1	1/2	1	3/4	5/8			40
Waltermann	50385 <del>51436</del>	141	N.S. 137 1/2 W. Pauline <i>Retap 8/14/24</i>	2	1/2	1	3/4	5/8			13
Waltermann	50613 <del>51710</del>	2673-77	N.S. 100 E. Baker	1	1/2	1	3/4	5/8			41
Waltermann	50608 <del>51711</del>	2608-26	N.S. 30 W. Broderick	1	1/2	1	3/4	5/8			7
Waltermann	50543 <del>51713</del>	2029	N.S. 141 W. Webster	1	1/2	1	3/4	5/8			36
Waltermann	50542 <del>51712</del>	2025-27	N.S. 87 1/2 W. Webster	1	1/2	1	3/4	5/8			36
Waltermann	50597 <del>51715</del>	2466-80	N.S. 76 E. Devisadero	1	1/2	1	3/4	5/8			7
Waltermann	50594 <del>51714</del>	2450-64	N.S. 128 E. Devisadero	1	1/2	1	3/4	5/8			7
Waltermann			W. Hyde				2"				
Waltermann	50452 <del>51258</del>	1079		1	1/2	1	3/4	5/8			4
Waltermann	45429	1100					5/8 + 3/4	5/8			4
Waltermann	50600 <del>51717</del>	2508-22	N.S. 50 W. Devisadero	1	1/2	1	3/4	5/8			8
Waltermann	50601 <del>51716</del>	2511-25	N.S. 87 W. Devisadero	1	1/2	1	3/4	5/8			42
Waltermann	50606 <del>51718</del>	2576-90	N.S. 50 E. Broderick	1	1/2	1	3/4	5/8			7
Waltermann	50628 <del>51705</del>	1083		1	1/2	1	3/4	5/8			36
Waltermann	51705	1019	Retap on H.P. June 4/17	1	1/2	1	3/4	5/8			36

# Service Pipe Record.

## DIRECTION OF TAP.

13.0  
19.0  
11.0  
16.0  
24.5  
4.8  
4.6  
10.1  
4.1  
4.4  
6.1  
1.9  
6.0  
1.3  
4.2  
4.6  
3.9  
4.4  
3.0  
1.7  
1.5  
2.0

21 E. W. line Taylor  
 23 S. N. line St.  
 22 S. N. line Lombard  
 20 S. N. line St.  
 18 S. N. line St.  
 24 S. N. line St.  
 24 S. O. line St.  
 23 S. O. line St.  
 20 S. N. line St.  
 23 S. N. line St.  
 20 W. E. line St.  
 18 S. N. line St.  
 17 S. N. line St.  
 22 S. N. line St.  
 24 S. N. line St.  
 24 S. N. line St.  
 20 W. E. line Buchanan  
 21 S. N. line St.  
 24 S. N. line St.  
 29 S. N. line of St. Lombard  
 24 S. N. line St.  
 23 S. N. line St.  
 19 S. N. line St.  
 24 S. N. line St.  
 23 S. N. line St.  
 23 S. N. line St.  
 18 S. N. line St.  
 22 S. N. line St.

90 N. S. line lot  
 10 W. E. line lot  
 6 N. E. line lot  
 11 S. N. line lot  
 57 E. W. line lot  
 27 N. E. line lot  
 12 N. E. line lot  
 24 S. N. line lot  
 25 N. E. line lot  
 37 W. E. line lot  
 12 S. N. line lot  
 22 E. W. line lot  
 42 E. W. line lot  
 53 W. E. line lot  
 24 E. W. line lot  
 7 E. W. line lot  
 7 N. S. line lot  
 24 S. N. line lot  
 28 E. W. line lot  
 2 W. E. line lot  
 5 W. E. line lot  
 9 W. E. line lot  
 119 W. E. line lot  
 11 E. W. line lot  
 4 E. W. line lot  
 17 W. E. line lot  
 33 E. W. line lot  
 15 E. W. line lot

72 S. Lombard  
 147 W. Laguna  
 18 E. W. line lot  
 14 N. Decadero  
 132 W. Powell  
 36 E. W. line lot  
 67 S. of Hyde  
 78 E. of Webster  
 45 N. of Lombard  
 59 W. of Mason  
 72 W. of Pierce  
 170 E. of Webster  
 1511 E. of Laguna  
 207 W. of Buchanan  
 165 E. of Buchanan  
 156 W. of Octavia  
 214 W. of Sansone  
 215 W. of Sansone  
 216 W. of Sansone  
 91 W. of Webster  
 32 E. of Lyon  
 52 W. of Octavia  
 103 W. of Octavia St.  
 47 W. of Webster  
 193 W. of Fillmore  
 167 W. Laguna

19 S. N. line st  
 24 S. N. line st  
 23 S. N. line st  
 23 S. N. line st  
 15 S. N. line st  
 19 " " " "  
 23 " " " "  
 17 " " " "  
 15 " " " "  
 20 " " " "

86 E. W. line lot  
 14 E. W. line lot  
 18 W. E. line lot  
 98 E. W. line lot  
 8 N. E. " "  
 1 E. W. " "  
 3 E. W. line lot  
 27 E. W. line lot

20 W. of Larkin  
 67 W. of Octavia  
 160 W. of Buchanan  
 13 W. of Buchanan  
 235 E. of Decadero  
 113 W. of Fillmore  
 83 E. of Laguna  
 51 E. of Laguna  
 30 E. of Laguna  
 57 N. Lombard

20 W/E

DATE	NAME	WATER NO.	STREET NO.	LOCATION.	CORPORATION STOP.		STOP COCK.		LEAD PIPE.		IRON PIPE.	
					No.	Size.	No.	Size.	Size.	Feet.	Size.	Feet.
MAY 20 1903	Washington Brewery	50514		S.E. Lombard + Baylor				2"				
SEP 3 1903	Lee St. Water Co	50515	1836	N. S 137 W. Laguna	1	1/2	1	3/4	5/8	13		
MAY 5 1904	E. Min. Coal Co	50607	2594-8	N.E. Broderick	1	1/2	1	5/8	5/8	8		
	Central Coal Co	51777		W. Devisadero	1	5/8	1	5/8	5/8	8		
APR 26 1904	Reculation Current	59682	601	S.S. 70 W. Powell	1	1/2	1	3/4	5/8	39		
		50525	1990	N. S 37 E Buchanan	1	3/4	1	3/4	3/4	14		
		50523	1868-88	N. S 22 E Buchanan	1	5/8	1	5/8	5/8	14		
		50517	1840-2	N. S 16 W. Laguna	1	5/8	1	3/4	5/8	14		
		51429	1102	Cor. Side								
Nov 2/04	Haub	50531		S S 100 E Webster	1	1/2	1	3/4	5/8	36		
Nov. 14/04	Wassalletti	50428	700-10	N S 60 E Mason.	1	1/2	1	3/4	5/8	36		
Nov. 14/04	do.	50429	722	N S 60 W Mason.	1	5/8	1	3/4	5/8	7		
Feb. 15 05	H. E. Bathin	50571	2304-29	S/S 73 W Pierce	1	5/8	1	5/8	5/8	42		
Mich. 7 05	J. H. Murphy	50534	1950	N/S 520 W. Buchanan	1	1/2	1	5/8	5/8	13		
Mich. 29 05	Mary Simons	50507	1765-7	S/S bet. Laguna + Octavia	1	5/8	1	3/4	5/8	35		
Oct. 25 05	Orwell	50476	1438-42	Retap 3/10/27								
June 15 05	R. Cerullo	50526	1893-97	N. S of Buchanan	1	5/8	1	5/8	5/8	8		
June 17 05	C. E. G. Jacques	50478	1454	N/S 210 W. New Mass	3/4	5/8	1	5/8	5/8	13		
Jan 19 05	L. C. Dale	50505	1733-7	S/S 200 E Laguna	1	5/8	1	5/8	5/8	36		
Sept. 20 05	M. J. Holt Storage Co.	50383		S. W. D. augome	4"	Service	1	1 1/2				
Sept 20 05	M. J. Holt Storage Co.	50384		S. W. D. augome	2"	Service	1	1 1/2				
Jan. 10 1905	G. Buzzini	50541	2020-22	N/S 85 W. Webster	1	1/2	1	3/4	5/8	13		
Jan. 26 1906	C. Herman	50614	2749-1		1	5/8	1	3/4	5/8	42		
Feb. 6 06	L. Brancini	50502	1709-11	S/S 25 W. Octavia	1	5/8	1	3/4	5/8	35		
Mar 4 06	S. & Heaphy	50504	1721-23	S/S bet Octavia and Laguna	1	5/8	1	5/8	5/8	36		
June 10 06	R. Crositi	50539	2006-12	N. S. 5 W. Webster	1	1/2	1	1 1/2	1/2	13		
June 25 06	J. S. Godeau	50556	2124-30	N. S. 250 W. of Fillmore	1	1/2	1	3/4	5/8	7		
July 10 06	Giuseppe Turinelli	50576	1827	S.S. bet Laguna + Buch.	1	1/2	1	3/4	1/2	2	3/4	39
" " 06	Fred Valente	50486	1600	Lombard - W. Gough	1	1/2	1	1/2	1/2	14		
Aug 6/06	Geo. B. Sperry	50457	2565	S.S. 50. W. Larkin	1	5/8	1	3/4	5/8	3	3/4	33
Aug 4/06	Mrs. Mary. Schinn	50503	1713	S. S. W. of Octavia	1	1/2	1	3/4	1/2	36		
July 30/06	Serfino Arata & Mary Arata	50532	1940	N. S 137 W. Buchanan.	1	5/8	1	3/4	5/8	13		
Sept 17/06	Andrew Jacob	50528	1901		1	1/2	1	1/2	1/2	36		
Nov. 12 1906	Lphur C. Wilson	50592	2448	bet. Scott + Devisadero	1	1/2	1	1/2	1/2	7		
Dec 29 1906	D. Gallia	50553	2125-29	S.S. 1107 W. Fillmore	1	5/8	1	5/8	5/8	41		
Jan 16 1907	Miss Ward	50508	1779-1	S.S. 75 E. Laguna	1	1/2	1	5/8	5/8	35		
Feb 5 1907	Sivani Per.	50567	2296	N. S 272 E. Pierce	1	1/2	1	5/8	5/8	7		
Mar 2 1907	Wm. Kauder	50612	2665-7	S. S. bet. 57 E. Pierce	1	5/8	1	5/8	5/8	22		
Apr 20 1907	M. Finis	50590	2418-20	N. S. 20 W. Scott	1	1/2	1	3/4	5/8	7		
April 1908		50538	2000	O V E T Retap 8/22/29	3/4							

# Service Pipe Record.

## DIRECTION OF TAP.

24 S. N. line st.  
~~21~~ S. N. " st.  
 24 S. N. " "  
 - 17 S. N. " "  
 23 S. N. " "  
 23 S. N. " "  
 25 S. N. " "  
 24 S. N. " "  
 26 S. of N. line st.  
 25 S. N. line st.  
 18. D. N. " "  
 - 18. D. N. " "  
 18. D. N. " "  
 21 ~~18~~ D. N. " "  
 18. D. N. " "  
 18. D. N. " "  
 - 20. D. N. " "  
 18. D. N. " "  
 23. D. N. " "  
 - 18. D. N. " "  
 - 18. D. N. " "  
 18. D. N. " "  
 - 18. D. N. " "  
 23. D. N. " "  
 20. W. E. - line of Pierce  
 22 ~~18~~ D. N. " st.  
 18. D. N. " "  
 18. D. N. " "  
 18 S. of N. line street  
 - 22 ✓ ✓ ✓  
 24 ✓ ✓ ✓  
 18 ✓ ✓ ✓  
 - 24 ✓ ✓ ✓  
 23 ✓ ✓ ✓  
 17 ✓ ✓ ✓  
 18 ✓ ✓ ✓  
 21 ✓ ✓ ✓  
 21 ✓ ✓ ✓  
 20 W. S. October  
 20 S. N. line street

14 E. W. line lot  
~~21~~ E. W. " "  
 2. W. E. " "  
 14 E. W. " "  
 24. E. W. " "  
 3. W. E. " "  
 6. E. W. " Octavia  
~~21~~ E. W. " "  
 57. W. E. line lot  
 7. W. E. " "  
 24. E. W. " "  
 3. W. E. " "  
~~21~~ E. W. " "  
 5. E. W. " "  
 150. E. W. " "  
 20. W. E. " "  
 22. W. E. " "  
 27. E. W. " "  
 20. W. E. " "  
 8. W. E. " "  
 9. E. W. " "  
 23. W. E. " "  
 4. W. E. " "  
 53. D. N. " "  
~~21~~ E. W. " "  
 22. E. W. line lot  
 5. W. E. line lot  
 36 N. of E. line lot  
 8 E. N. " "  
 2 " " "  
 3 " " "  
 15 N. of E. " "  
 3 E. N. " "  
 12 N. E. " "  
 4 " " "  
 13 E. N. " "  
 15 " " "

70 E. Laguna  
 103 W. Van Ness  
 160 E. W. street  
 116 E. " "  
 82 W. Laguna  
 178 E. Dupont - 4" Main  
 62 W. E. Octavia - 12" Main  
 70. W. of Gough, 2" Main  
 219 S. of Lombard  
 50. E. Octavia 2" Main  
 34. W. Pierce 12" Main  
 51. E. Scott 12" Main  
 58. W. Pierce 12" Main  
 200 W. Van Ness 12" Main  
 157. W. Pierce 12" Main  
 125. W. Pierce 12" Main  
 45. E. Dupont, 4" Main  
 3. W. Scott, 12" Main  
 209. W. of Gough, 12" Main  
 130. W. Pierce 12" Main  
 200. W. Pierce 12" Main  
 140. E. Scott 12" Main  
 108. W. of Pierce 12" Main  
 196. W. of Buchanan 12" Main  
 47. N. of Lombard 14" Main  
 152. W. of Franklin 12" Main  
 132. E. of Scott 12" Main  
 76. E. of Scott 12" Main  
 136. N. of Nevada 12" Main  
 76. " Dupont 11" Main  
 171. N. of Gough, 2" Main  
 86. E. " Scott 12" Main  
 70. N. Buchanan 12" Main  
 58. " Laguna 12" Main  
 45. E. " Steiner 12" Main  
 23. " Scott 12" Main  
 42. N. Dupont 4" Main  
 46. E. Buchanan 12" Main  
 2 W. Lombard  
 51. E. W. Octavia

# Lombard

# Street

NAME	WATER NO.	STREET NO.	LOCATION.	CORPORATION STOP.		STOP COCK.		LEAD PIPE.		IRON PIPE.	
				No.	Size.	No.	Size.	Size.	Feet.	Size.	Feet.
July 27 Emilio Alessi	50509	1785	S.S. 63 E. Laguna	1	5/8	1	3/4	5/8	38		2026
July 27 Mrs. R. Meda	<del>50475</del> 61770	1435	Ret Van Ness & Franklin	1	1/2	1	1/2	1/2	37		2152
July 27 R. Tuchman	50535	1953		1	5/8	1	1/2	5/8	38		2411
June 10 1907 Annie McCarty	50565	2274	82 E. Pierce								2591
June 14 1907 Mrs. M. Corsiglia	50512	1805	S.S. 85 W. Laguna	1	1/2	1	3/4	5/8	37		2860
June 14 1907 Mrs. R. Russell	50393	361	N.D. 195 E. Dupont	1	1/2	1	1/2	1/2	38		3331
June 15 1907 John S. S. Ken	58453	3155	N.W. Octavia	1	5/8	1	3/4	5/8	13		3404
June 2 1907 B. Salente	<del>50487</del> 1606	1606	N.S. 70 W. Cough	1	1/2	1	5/8	5/8	15		3573
May 13 07			1" Cabend of 4" Main								end of 1 1/2 pipe
Aug 9 07 E. A. Mohaupt	58450	1655-9	S.S. 50 E. Octavia	1	5/8	1	3/4	5/8	36		3693
Aug 19 1907 Angelo Brovetti	<del>50570</del> 41805	2306-8	N.D. 27 W. Pierce	1	5/8	1	3/4	1/2	7		4047
Aug 22 1907 Mrs. Wm. M. Elliott	50586	2388	N.D. 27 E. Scott	1	1/2	1	5/8	5/8	7		4081
Aug 24 1907 J. Erudo	50572	2314	N.D. 55 W. Pierce	1	1/2	1	3/4	1/2	7		4179
Aug 25 1907 E. Mazzuchin	<del>50479</del> 1807	1451-31	D.D. 200 W. Van Ness	3/4	5/8		3/4	5/8	38		2610
Aug 28 1907 Henry Koster	50575	2334	N.D. 137 W. Pierce	1	5/8	1	3/4	5/8	7		4119
Aug 28 1907 Ethel H. Dayton	<del>50562</del> 61511		N.W. Steiner	1	5/8	1	3/4	5/8	40		4142
Sept 4 1907 Mrs. Raggio	50400	392	N.D. 65 E. Dupont	1	1/2	1	1/2	1/2	8		4290
Sept 5 1907 P. F. Davis	68020		N.W. Scott	1	5/8	1	3/4	5/8	7		4387
Sept 10 1907 Louis Fragner	<del>50493</del> 61505	1625	D.D. 180 W. Cough	1	5/8	1	3/4	5/8	37		4166
Sept 15 1907 Mrs. B. Riddell	50574	2328	N.S. 110 W. Pierce	1	1/2	1	3/4	5/8	7		4270
Sept 13 1907 Herman Fleisher	50578	2346	N.D. 192 W. Pierce	1	5/8	1	3/4	5/8	7		4493
Sept 20 1907 Vincent Varenello	<del>50580</del> 61211	2350	N.D. 150 E. Scott	1	1/2	1	1/2	1/2	7		4640
Sept 20 1907 Mrs. Louise Cunes	50573	2322	N.D. 82 W. Pierce	1	1/2	1	1/2	1/2	7		4649
Sept 21 1907 N. Palomasi	<del>50533</del> 61109	1948	N.D. Webster Buchanan	1	1/2	1	3/4	5/8	12		4701
Sept 23 1907 E. Musicki Guaratti	<del>50568</del> 61109	2302	N.W. Pierce	3/4	5/8	2	1/2			36	4604
Sept 23 1907 E. T. Lehning Bloch	<del>50481</del> 61117	1515	Franklin Cough	1	1/2	1	3/4	5/8	36		4771
Sept 29 1907 Fred Kaiser	50581	2364	N.D. 132 E. Scott	1	5/8	1	3/4	5/8	7		4325
Sept 29 1907 Antonio Polizzi	50584	2386	N.D. 55 E. Scott	1	5/8	1	3/4	5/8	7		4791
Oct 8 1907 J. M. Sillaro	<del>50602</del> 61117	2524-38	N.S. 106 N. of Swissadero	1	1/2	1	3/4	5/8	7		5075
Oct 19 1907 G. Cavaretto	50404	412	55 - Dupont	1	1/2	1	3/4	1/2	8		530
Oct 21 1907 J. C. Meiner	50491	1619		1	5/8	1	5/8	5/8	37		5370
Oct 25 1907 Henry Bucher	50582	3272-4	82 E. of Scott	1	1/2	1	1/2	1/2	9		534
Oct 31 1907 R. Wolf	50529	1914-18	55 N. of Buchanan	1	5/8	1	3/4	5/8	13		540
Nov 16 1907 John Hoepfer	50511	1803	S.S. 45 - Laguna	1	1/2	1	3/4	5/8	36		571
Nov 22 1907 John Arata	50560	2146	N.S. 82 E. of Steiner	1	1/2	1	1/2	1/2	7		58
Dec 14 1907 A. Brunet	50588	2390	N.E. of Scott	1	1/2	1	3/4	5/8	7		610
Jan 6 1908 - N. Borocco	50402	406-10	N.S. 27 N. of Dupont	1	5/8	1	3/4	5/8	8		59
Jan 16 1908 - Nicola A. Carallo	50524	1887-89	S.S. 30 E. Buchanan	1	1/2	1	3/4	5/8	36		130
Feb 14 1908 - C. Favilla	50477	1434	125 W. of Van Ness	1	5/8	1					310
July 30 07 P. J. Cheli	50500	<del>1698</del> 1423	Ret Jan 17/24	3/4	5/8		5/8	5/8			1395

# Service Pipe Record.

## DIRECTION OF TAP.

4 S of W line St	" E of W line lot	121 W of Leavenworth
6 S of W line St	1 W.E. line #10 Leavenworth	177 W of Leavenworth
6 S of W line St	19 W of E line lot	192 W of Leavenworth
6 S of W line St	17 S of E line lot	143 W of Leavenworth
6 S of W line St	22 S of E line lot	145 W of Leavenworth
6 S of W line St	22 S of E line lot	94 W of Leavenworth
6 S of W line St	22 S of E line lot	92 W of Leavenworth
6 S of W line St	22 S of E line lot	110 W of Leavenworth
6 S of W line St	22 S of E line lot	121 W of Leavenworth
6 S of W line St	6 S of E line lot	101 W of Leavenworth
5 1/2 S of W line St		102 W of Leavenworth
2 S of W line St		111 W of Leavenworth
6 " " " "	23 W of E line lot	116 " " do
6 " " " "	27 " " " "	117 " " do
6 " " " "		204 W. Leavenworth
7 " " " "		164 E. Hyde
6 N S line St		202 W of Leavenworth
6 S N " "		59 W Leavenworth
6 S N " "		192 E Hyde
6 SN " "		163 W - Leavenworth
6 SN " "		162 W "

20 W of E line St	17 S. Talvez	55 W of 10th St
18 S of W line 20th Ave	62 S of W line lot	18 W of E line St
18 W.E. line St	21 N. line lot	48 W. Van Dyke
19 S of W line St	3 S of W line lot	64 W of 10th St
21 N S line 7th Ave	11 E W line "L" St	51 W E line "L" St
18 N E " " R.	25 S N " " 18th	
18 " " " "	27 " " " "	
18 " " " "	11 " " " "	
18 " " " "		61 W of 10th Van Dyke
		Pipe into on 55th Ave 225th
		79 W of 19th St
		E. 62 N of 22nd Ave

*Synchi*

Street

NAME	WATER NO.	STREET NO.	LOCATION.	CORPORATION STOP.		STOP COCK.		LEAD PIPE.		IRON PIPE.	
				No.	Size.	No.	Size.	Size.	Feet.	Size.	Feet.
<i>H. Godard</i>	07172										
<i>L. Godard</i>	1054	4									
	11773	6-12									
	1088	2									
	11714										
	8040	11-12									
<i>M. Locatagliata</i>	11516	26	JUL 1 1904								
	8030	44									
<i>J. P. Sansone</i>	51264	68-70	JUL 1 1904								
	11718	30									
<i>S. D. Knock</i>	8041	11-12	JUL 1 1904								
	11714										
	3043	1-10	JUL 1 1904								
	51512										
	51511										
	XXXXX										
	XXXXX										
			End of 3' Main								
<i>H. J. Peruzzi</i>	60526		Sp 160 E Hyde	1 1/2 x 3/4	1 3/4	7/8	2 3/4	7	6973		
<i>do</i>	60525		" 160 " do	1 1/2 x 3/4	1 3/4	7/8	2 3/4	7	6924		
<i>S. Keating</i>	51263	46	1/2 S. 190 W Leavenworth	?			Service			9042	
<i>Louis J. Dubel</i>			" 214 " "	3/4						19462	
<i>F. J. Costello</i>	96500	3	off 60195	3/4			July 13/11				
<i>J. S. Wagner</i>	101774		Sp 56 W Leavenworth	2 1/4			Nov 14/25			41913	
<i>Mrs M. Baglietto</i>	109169		1/2 E 175 E Hyde	3/4			June 2/26			48364	
<i>R. L. Simpell</i>	115051		1/2 135 W Leavenworth	3/4			Aug 27/27			53705	
<i>" " "</i>	115052		1/2 160 W "	3/4			Aug 27/27			53706	

"Lane"

"Law of Platte St. Co."

<i>P. Riordan</i>	47312	50015	26877	611							
<i>M. Lunnels</i>		50016			J. E.	21st Ave	1	1/2		1/2	50
<i>Matthew Lyler</i>		47317	2025		E. S. 100 S 21st Ave.		1	1/2		1/2	660
<i>Cipe as main</i>											
<i>B. Warren</i>		50016									
<i>E. Sarcander</i>		47313	612		N. W 8" Ave		1	1/2	1 1/2 x 3/4	1/2	8
<i>2 in S. Cock</i>											
<i>M. Lyler</i>		47318	2031		E. S 60 N of 2nd		2	1/2	1/2	6	
<i>like as main</i>					Extended 1/2" pipe as high as crossing						
<i>F. Fairclough</i>		47315			N. E. 19th St		1	1/2	1/2	2 1/2	30
<i>Cipe as main</i>											

# Service Pipe Record.

## DIRECTION OF TAP.

12	11 line	S	4 S of A line Lot	77	0	18 <sup>th</sup>
12	11 line	S	6 N of S line Lot	115	0	15 <sup>th</sup>
12	11 line	S	1 " of " line Lot	100	0	15 <sup>th</sup>
12	11 line	S	11 S of A line Lot	133	0	18 <sup>th</sup>
12	11 line	S	On " line " "	171	0	15 <sup>th</sup>
12	11 line	S	20 " of " line "	164	0	18 <sup>th</sup>
12	11 line	S	7 " of " line "	119	0	10 <sup>th</sup>
12	11 line	S	6 " of " line Lot	170	0	11 <sup>th</sup>
12	11 line	S	2 " of " line Lot	219	0	15 <sup>th</sup>
12	11 line	S	1 " of " line Lot	223	0	14 <sup>th</sup>
16 #	11 line	S	4 " of " line Lot	241	0	15 <sup>th</sup>
12	11 line	S	6 " of " line "	236	0	15 <sup>th</sup>
12	11 line	S	13 " of " line "	239	0	15 <sup>th</sup>
12	11 line	S	11 " of " line "	261	0	15 <sup>th</sup>
12	11 line	S	1 " of " line "	227	0	17 <sup>th</sup>
12	11 line	S	5 S of A line Lot	244	0	17 <sup>th</sup>
16 #	11 line	S	2 " of " line Lot	225	0	17 <sup>th</sup>
12	11 line	S	2 " of " line Lot	223	0	17 <sup>th</sup>
12	11 line	S	2 " of " line Lot	224	0	17 <sup>th</sup>
12	11 line	S	11 " of " line "	111	0	15 <sup>th</sup>
12	11 line	S	5 S of A line Lot	116	0	15 <sup>th</sup>
12	11 line	S	12 S of A line Lot	163	0	15 <sup>th</sup>
12	11 line	S	9 N of S line Lot	133	0	17 <sup>th</sup>
12	11 line	S	9 N of S line Lot	110	0	17 <sup>th</sup>
12	11 line	S	12 S of A line Lot	113	0	15 <sup>th</sup>
12	11 line	S	4 N of S line Lot	71	0	18 <sup>th</sup>
12	11 line	S	31 S of " line Lot	70	0	19 <sup>th</sup>
12	"	"	13 " " " "	197	0	19 <sup>th</sup>

5 S. W line S  
1175 " "

108<sup>th</sup> W Buchanan  
160<sup>th</sup> W - Webster

# Jabidge

# Street

NAME	WATER NO	STREET NO.	LOCATION.	CORPORATION STOP.		STOP COCK.		LEAD PIPE.		IRON PIPE.	
				No.	Size.	No.	Size.	Size.	Feet.	Size.	Feet.
Mar 31 Jas. Perry	48051	10271	E/S 100 S 18 <sup>th</sup>								
Mar 19 do do	48052	10272	W/S								
Mar 13 W J M. Carthy	48053	10273	24								
Mar 7 J. Sullivan	48054	10274	23-25								
Apr 12 J. Lunn	48055	10275	28								
Mar 30 J. Lunn	48056	10276	29								
Mar 14 W. Hayes	48057	10277	34-36								
Mar 14 W. Hayes	48058	10278	33-5-7-7 <sup>th</sup>								
Mar 14 W. Hayes	48059	10279	38								
Mar 14 W. Hayes	48060	10280	37-41								
Apr 12 J. Michel	48061	10281	42								
Nov 9 W. Richter	48062	10282	43-5								
May 14 O. H. Klein	48063	10283	48								
Mar 13 E. L. Williamson	48064	10284	49								
May 15 J. C. Lane	48065	10285	58								
Oct 17 Chas. Lentall	48066	10286	55-7	E/S 225 N 19 <sup>th</sup>							
Apr 17 Jas. McRibbin	48067	10287	59-61	Water 1 1/2" / 20							3/4 Service
Sept 17 A. Brichetti	48068	10288	62-64								
Aug 16 Louis Durand	48069	10289	61-65	W S 175 N 19 <sup>th</sup>							
do 1899 Fals Arata	48070	10290	61-65	E S 175 N 19 <sup>th</sup>							
Aug 16 Mrs. Gollan	48071	10291	70	W S 150 N 19 <sup>th</sup>							
Mar 30 Mrs. Gardner	48072	10292	73-74-74	E. S. 125 N 19 <sup>th</sup>							
do 1781 Mrs. Gilbert	48073	10293	80	W/S 100 N 19 <sup>th</sup>							
Feb 20 Mrs. Carter	48074	10294	79-81-295	E/S 100 N 19 <sup>th</sup>							
Mar 10 Mrs. W. Palmer	48075	10295	15	E. S. 70 S 18 <sup>th</sup>							
Nov 24 J. Adams	56539	3522	A. E.	19 <sup>th</sup> St	1	1/2	1	3/4	5/8	26	14 <sup>th</sup>
May 7 1907 Mrs L. A. Moffatt	48070	69-73	E. S. 150 N.	19 <sup>th</sup>	1	5/8	1	5/8	5/8	20	18 <sup>th</sup>

Sam Page 1264  
 Aug 17/24 J. G. Watson 7541  
 June 4/27 L. Freas 113951

Larch St  
 7794244  
 W/S 100 N Buchanan

3/4 Service Aug 16/24 640  
 3/4 " June 8/27 527

# Service Pipe Record.

## DIRECTION OF TAP.

11	S	of	N line	Sh	10	H	of	S line	Sh	11	H	of	S line	Sh
11	S	of	N line	Sh	14	H	of	S line	Sh	113	H	of	S line	Sh
11	S	of	N line	Sh	17	H	of	S line	Sh	162	H	of	S line	Sh
11	S	of	N line	Sh	30	H	of	S line	Sh	149	H	of	S line	Sh
11	S	of	N line	Sh	20	H	of	S line	Sh	171	H	of	S line	Sh
11	S	of	N line	Sh	3	H	of	S line	Sh	143	H	of	S line	Sh
11	S	of	N line	Sh	21	H	of	S line	Sh	118	H	of	S line	Sh
11	S	of	N line	Sh	33	H	of	S line	Sh	120	H	of	S line	Sh
11	S	of	N line	Sh						60	H	of	S line	Sh
11	S	of	N line	Sh						30	H	of	S line	Sh
11	S	of	N line	Sh						211	H	of	S line	Sh
14 SN										711E	H	of	S line	Sh

H M Stone Alley

2511 Stone Alley

15 S of S line Sh  
 15 S of S line Sh  
 6 S of S line Sh

6 S of S line Sh  
 11 of S line Sh

11 of S line Sh  
 11 of S line Sh

15 WE  
 20 EW  
 WE  
 15 EW  
 WE  
 15 EW  
 WE  
 15 EW  
 WE  
 15 EW  
 WE  
 15 EW

218 218 S Ridge Lane  
 352 193 1/2 S Ridge Lane  
 377 N Ridge Lane  
 167 S Ridge Lane  
 402 N Ridge Lane  
 141 1/2 S Ridge Lane  
 427 N Ridge Lane  
 117 S Ridge Lane  
 452 N Ridge Lane  
 92 S Ridge Lane  
 477 N Ridge Lane

# Laural Place Street

NAME	WATER NO	STREET NO.	LOCATION.	CORPORATION STOP.		STOP COCK.		LEAD PIPE.		IRON PIPE.	
				No.	Size.	No.	Size.	Size.	Feet.	Size.	Feet.
	50750										
	32642	9									
	50751										
	32645	11									
	50752										
	32675	4648									
	50753	42-d									
	32646	20									
	50754										
	32647	25									
	50755										
	32648	26									
	50756	66-76	Relapped Nov 5, 1911 3/4 full								
	32649	28									
	50757	29									
	32679	27									
	50758	46									
	32678	22									
	118732										
Sect 9-6-28					1	42	1	42x	42	7	\$ 8.20
					3/4	service			9-12-28		56821

Oct 1915 T.P. Whittier 2756  
 North End Islais St  
 with " " Liberty St 3/4 service Oct 24/28 321584

Sick Alley  
 Mar 1<sup>st</sup>  
 13/65 S. Hall 28841  
 18/68 Wm. W. Brown 51041 3  
 28842  
 22/61 Eliz. Collins 51042 5  
 28843

from 1566  
 Majestic St.  
 Jan 9/28 E. Hand 116514 35 E/2 350 N Lakeview 3/4 service Jan 11/28 5490  
 May 22/28 J. Buckley 117898 31 E/2 375 N " 3/4 " June 9/28 5604  
 May 22/28 " " 117899 27 E/2 400 N " 3/4 " June 9/28 5604  
 May 22/28 " " 117900 25 E/2 425 N " 3/4 " June 27/28 5604  
 May 22/28 " " 117901 19 E/2 450 N " 3/4 " June 19/28 5604  
 May 22/28 " " 117902 15 E/2 475 N " 3/4 " June 19/28 5604

# Service Pipe Record.

DIRECTION OF TAP.

15	S	of	1	line	S					
15	S	of	4	line	S					4 <sup>th</sup>
15	S	of	4	line	S					4 <sup>th</sup>
15	S	of	1	line	S		10	11	S	line Tok
15	S	of	1	line	S					76
15	S	of	1	line	S		1	11	S	line Tok
15	S	of	1	line	S		5	11	S	line Tok
16	S	of	1	line	S					113
15	S	of	1	line	S					123
15	S	of	4	line	S		2	11	S	line Tok
15	S	of	4	line	S					131
15	S	of	1	line	S		15	11	S	line Tok
15	S	of	1	line	S		4	11	S	line Tok
5	S	of	1	line	S					153
15	S	of	1	line	S		5	11	S	line Tok
5	S	of	1	line	S		5	11	S	line Tok
15	S	of	4	line	S		2	11	S	line Tok
15	S	of	1	line	S					161
15	S	of	1	line	S		15	11	S	line Tok
15	S	of	1	line	S					170
15	S	of	1	line	S		3	11	S	line Tok
15	S	of	1	line	S		20	11	S	line Tok
15	S	of	1	line	S		1	11	S	line Tok
15	S	of	1	line	S		3	11	S	line Tok
15	S	of	4	line	S		2	11	S	line Tok
15	S	of	1	line	S					61
5	S	of	1	line	S		2	11	S	line Tok
15	S	of	4	line	S		9	11	S	line Tok
15	S	of	1	line	S		12	11	S	line Tok
15	S	of	4	line	S		17	11	S	line Tok
15	S	of	1	line	S					431
5	S	of	4	line	S		7	11	S	line Tok
15	S	of	1	line	S					471
5	S	of	1	line	S					16
15	S	of	1	line	S					437
15	S	of	1	line	S		10	N	E	line Tok
15	S	of	1	line	S		8	E	N	line Tok
5	S	of	1	line	S					14
15	S	of	1	line	S		9	E	N	line Tok

NAME	WATER NO.	STREET NO.	LOCATION.	CORPORATION STOP.		STOP COCK.		LEAD PIPE.		IRON PIPE.	
				No.	Size.	No.	Size.	Size.	Feet.	Size.	Feet.
Mr. E. L. ...	75951	87-91									
Mr. J. ...	75948	82									
Mr. ...	75950	87-91									
Mr. ...	75946	11									
Mr. ...	75949	12									
Mr. J. Curtis	75944	74									
Mr. W. McCormick	75947	81	Shipley								
Mr. ...	75945	16									
Mr. C. Crank	75943	17-19		Retap Feb 19/19		1 1/2 service					1849
Mr. ...	75943	77									
Mr. ...	75942	20									
Mr. ...	75941	21									
Mr. A. Mc ...	75940	69-75									
Mr. ...	75938	25	Mr. Alie								
Mr. ...	75939	59									
Mr. ...	75934	44-44		Retap Aug 24/18		1" service					2870
Mr. ...	75933	63									
Mr. ...	75936	47-9									
Mr. ...	75935	57									
Mr. ...	75933	55									
Mr. ...	75932	36									
Mr. ...	75934	51									
Mr. ...	75929	32									
Mr. ...	75930	38-40									
Mr. ...	75927	41									
Mr. ...	75928	55									
Mr. ...	75926	39-41									
Mr. ...	75925	45									
Mr. ...	75925	11									
Mr. ...	75922	2-8									
Mr. ...	75924	1-3									
Mr. ...	75923	30									
Mr. ...	75924	1-3									

Sept 19/16 (1) 1 1/2 1 1/2 1/2 7  
 Sept 19/16 (2) 1 1/2 1/2 23

see Vol 6 page 218.7

# Service Pipe Record.

## DIRECTION OF TAP.

~~18~~ ~~19~~ ~~20~~ ~~21~~ ~~22~~ ~~23~~ ~~24~~ ~~25~~ ~~26~~ ~~27~~ ~~28~~ ~~29~~ ~~30~~ ~~31~~ ~~32~~ ~~33~~ ~~34~~ ~~35~~ ~~36~~ ~~37~~ ~~38~~ ~~39~~ ~~40~~ ~~41~~ ~~42~~ ~~43~~ ~~44~~ ~~45~~ ~~46~~ ~~47~~ ~~48~~ ~~49~~ ~~50~~ ~~51~~ ~~52~~ ~~53~~ ~~54~~ ~~55~~ ~~56~~ ~~57~~ ~~58~~ ~~59~~ ~~60~~ ~~61~~ ~~62~~ ~~63~~ ~~64~~ ~~65~~ ~~66~~ ~~67~~ ~~68~~ ~~69~~ ~~70~~ ~~71~~ ~~72~~ ~~73~~ ~~74~~ ~~75~~ ~~76~~ ~~77~~ ~~78~~ ~~79~~ ~~80~~ ~~81~~ ~~82~~ ~~83~~ ~~84~~ ~~85~~ ~~86~~ ~~87~~ ~~88~~ ~~89~~ ~~90~~ ~~91~~ ~~92~~ ~~93~~ ~~94~~ ~~95~~ ~~96~~ ~~97~~ ~~98~~ ~~99~~ ~~100~~

21 21 E W line st  
 22 22 E W " "  
 17 17 S W " "  
 25 NS " Evans.  
 15 15 " "  
 22 22 3/4 N Rosemita  
 18 18 S N " "  
 23 23 E W " "  
 26 " " R. R. Van  
 17 " " "  
 17 17 S " Fairfax

33 S W line st  
 33 " " "  
 32 NS " "  
 27 " " "  
 33 S W " "  
 32 NS " "  
 16 S W Stevenson. 3" Gate  
 35 " line st  
 19 NS " "  
 31 NS " "  
 15 E. H. line 5<sup>th</sup> St  
 35 S W " st  
 21 W E " "  
 21 " " "  
 43 S W " "  
 15 " " "  
 21 1/2 W E " Franklin  
 11 S W " Stevenson  
 27 NS " "  
 26 S W " "  
 27 1/2 N " "  
 9 S " " Stevenson St + Gate  
 44 " " st  
 10 " " Stevenson  
 10 1/2 " " "  
 27 NS " st  
 27 " " "

#5 N. P. line lot  
 2 " " "  
 8 W. S. " "  
 1 E. E. line Lane.

119 E W line lot  
 73 " " "  
 52 E W line lot  
 17 E W line lot  
 31 S W line lot  
 30 " " "  
 17 W E " "  
 59 " " "  
 3 E W line lot  
 19 W E " "  
 24 W E line lot

45 Mc Rinnon Main  
 73 S " Mc Rinnon  
 25 " " "  
 28 " " "  
 99 E. Lane.  
 17 " "  
 24 " Lane  
 31 W. Lane.  
 76 W. Rosemita  
 60 " "  
 57 " "  
 11 " Lane

146 W 3<sup>rd</sup> St  
 192 " "  
 37 " Fairmont.  
 196 E 4<sup>th</sup> "  
 213 W 3<sup>rd</sup> "  
 37 " Fairmont.  
 169 " 3<sup>rd</sup> St  
 106 E Spear  
 57 1/2 W 15<sup>th</sup> St  
 59 1/2 W Beach  
 33 1/2 W line lot  
 107 1/2 E Spear  
 69 W Page  
 70 " " "  
 40 E W 12<sup>th</sup> "  
 1 " " "  
 57 W. P.O. Oaks  
 271 W 3<sup>rd</sup> "  
 279-280 W 5<sup>th</sup> St  
 280 E 14<sup>th</sup> "  
 261 " 16<sup>th</sup> "  
 276 " "  
 227 E E line 7<sup>th</sup> St  
 88 E. 12<sup>th</sup> St  
 109 " 7<sup>th</sup> "  
 218 1/2 " do  
 183 " do  
 205 " do

"L. St. (South) now Lane Street

NAME	WATER NO.	STREET NO.	LOCATION.	CORPORATION STOP.		STOP COCK.		LEAD PIPE.		IRON PIPE.	
				No.	Size.	No.	Size.	Size.	Feet.	Size.	Feet.
Alf. R. Williams	47314	1219	E.S. 50. S. 3 <sup>rd</sup> Ave			2	1/2	1/2	5		R 4953
E. Nigera	47319	1215	ED 50 South of 13 Ave South								5540
J. H. Kern	47520	999	Retap 8/22/20 Retap 8/24/20			3/4	Service				R 4951
G. Gironi	35001		E. Davidson. Retap Nov 1917			3/4					8017
L. Martinelli	47321		N. E. Evans. Retap Jan 7/24			3/4					446
C. Silepfo	47322		N. W. Yosemite Retap Dec 27/18			3/4					1380
Chas. Kempf	57187	748.	Retap 6/25/29 Retap 1/25/33			3/4					1816
Sabel Sdentius	47323		N. S. 75. N. Yosemite			3/4					2921
May J. Duesell	47324	945	Retap Aug 2/20			3/4					1829
	74310	518	off of 72217			3/4					R 7992

= Market Street =

Wm D Snook & Son	59776	728	N. 200 W. Kearny			1/2	Service				10449	33
do	59777	736	" " "			1/2	"				10450	33
W. F. Wilson Co.	59766		N. S. 35 " Fremont			3/4	"				10824	32
J. Pearson	59770	777				1/2	"				10864	27
Wm D Snook & Son	59778	734	203. W. 3 <sup>rd</sup>			3/4	"				10794	33
W. F. Wilson Co.	59778		N. S. 35 W. Fremont			3/4	"				10824	32
do	59800		N. W. 5 <sup>th</sup>			3	"				11143	16
W. Coleman	59774	68	N. S. 200 W. Sacramento			3/4	"				11042	35
F. E. Kara	59499	2337	N. S. 237 W. Nor			3/4	"				11238	19
Meat Co. Inc.	59771	249				3/4	"				10919	37
Cafe Odion	59785		N. S. 75 W. Powell			3/4	"				11410	
A. Coleman	59786	66				3/4	"				11558	3
D. Gibbs	59796	1596-8	N. E. Franklin			3/4	"				11706	2
"	59795	1584	"			3/4	"				11707	2
"	59794	1580-2	"			3/4	"				11705	4
"	59797	1580	"			3/4	"				11708	1
"			"			2	"				11704	21
E. J. Chinton	59790	731	"			3/4	"				11780	11
E. C. Ferris	59780	935	"			1/2	"				11240	27
A. Delouch	59492	2058.	"			3/4	"				12034	26
F. E. Kara	59798	2339	N. S. 220. W. Nor			1/2	"				11906	27
Boston & S. Amusement Co.	59793		" 150 E. 7 <sup>th</sup>			4	"				12236	9
Peterson James Co.	59831	1548	N. S. 218. W. New Ness			3/4	"				1236	44
The J. Honey Co.			N. S. 100 E. 7 <sup>th</sup> St			2	"				1240	10
F. J. Klumpp	59775		" 150 " do			2	"				1284	10
do	59835		" 150 " do			3/4	"				12820	27
do	59829		" 150 " do			3/4	"				12850	27

50x 150-6

# Service Pipe Record.

## DIRECTION OF TAP.

3 N of E line St  
 11 N of E line Louisiana  
 21 S of N line Sierra  
 19 S of N line Sierra  
 37 N of S line Napa  
 19 S of N line Napa  
 11 N of E line St  
 11 N of E line St  
 3 N of E line St

5 N of E line Louisiana  
 20 S of E line lot  
 37 S of E line lot  
 11 N of E line

34 S of St Napa  
 210 S of St Napa  
 110 N of E line Louisiana  
 10 N of E line Louisiana  
 415 E Montgomery  
 138 E of Louisiana  
 47 S of E line 22nd  
 31 S of E line 22nd  
 44 S of E line 22nd  
 211 S of E line 20th  
 33 S of E line of Gate of Rolling Hills

23. NE line St  
 19 SW Sutter  
 20 1/2 EW St  
 22 "  
 24 NE "  
 21 EW "  
 24 NE "  
 24 "  
 19 EW "  
 23 NW "  
 17 SW "  
 20 EW "  
 21 "  
 21 "  
 18 SW "  
 17 "  
 20 EW "  
 20 "  
 21 "  
 22 "  
 19 NE "  
 20 NW line Sacramento  
 17 EW St

12 NW line lot  
 38 NW line lot  
 5 NE line lot

41 S Nalley  
 50 W Montgomery  
 28 N Oak  
 74 S Sutter  
 55 1/2 " Green  
 74 1/2 " Pacific  
 94 1/2 S Green  
 511 " do  
 70 " Tennessee  
 25 E Montgomery  
 38 W do  
 16 1/2 W Sacramento  
 66 " Clay  
 16 " do  
 67 " do  
 53 W Montgomery  
 26 E do  
 52 S Sacramento  
 52 " do  
 128 W Post  
 11 " Nalley  
 101 S Union  
 70 W Montgomery  
 115 S Sacramento  
 54 " Pine

# Louisiana

# Street

NAME	WATER No.	STREET No.	LOCATION	CORPORATION STOP.		STOP COCK.		LEAD PIPE.		IRON PIPE.	
				No.	Size.	No.	Size.	Size.	Feet.	Size.	Feet.
25746			W O Maple								
25779			Ed 190 S Maple								
25742			W 20 W Thasta								
25745		325-7	Ed 100 S do								
25743	50881	333	" 100 W Sierra								
25744	51259		St. Nevada								
25747			W 50 E Louisiana								
25780	51457		Ed St 37th								
25775	51458	389-71	Ed St 35th								
51460		304	July 1900 Rolling Mills								

2-12 3/4 TS-2-7 5/8-3 3/4 NIPS 1-12 3/4 Sockets 1-1 Cap  
 1 5/8 1 3/4 7/8 8 1" 93

from folio 1314

## Montgomery Street

Oct 10 1911	G. Banddini	55390	1052-4			1/2	Service			9438	2
24	W S Snook & Son	55294	103	W. Sutter		2	"			9514	19
Dec 18	Carroll Investment Co	55474	405			1/2	"			10128	20
Jan 29 1912	W. F. Wilson Co.	55475	26			1/2	"			10362	21
Feb 27	A. Olmo.	55476	1148-B			1/2	"			10625	22
Apr 5	Chin Law.	55478		E/S. 68 S Pacific		3/4	"			10894	23
Oct 21	A. Olmo.	55482		70 Green		3/4	"			12463	24
28	G. Carnegnarro	55483	1151-53	W/S. 46 "		3/4	"			12817	25
Jan 27 1913	Atchafalpa Santa Fe Ry Co.	55347		W/S. 35 N. Francisco		3/4	"			13101	19
Feb. 13	G. Devincenzi	55484	1102	W/E Vallejo		3/4	"			13218	23
Apr. 24	Peterson James Co	55486	605-7	W/W. Clay		1/2	"			13766	17
	do.	55487	615	W/S. 58 W Clay		3/4	"			13767	20
	do.	55489		47 "		3/4	"			13768	21
	do.	55490	611	30 "		3/4	"			13769	21
28	do	55488		W/W. Clay		3/4	"			13789	18
May 1	Lester Mapp.	55491		E Pacific		3/4	"			14415	17
Oct 15	United Office Bldg Co.	55492	451 459			3/4	"			14950	20
27	do.	55493	457			3/4	"			15023	20
Jan 20 1914	Renew Service	55287	27 25	21 E W. 128 N Port		3/4	"			15435	21
Feb. 7	G. Picetti	55494	1101	W/W. Vallejo		3/4	"			15541	22
May 14 1915	D. Sarantinos	55421	1248-50.			3/4 full	"			17711	9
Dec 14/15	Carroll Investment Co	55291	501			3/4	"			20170	20
Jan 21/16	Frank H Woods	55279	417			1 1/2	"			20317	17
Sept 13/16	F. L. Greenberg	55304	259			3/4	"			21956	17

Relay 9/30/28

from folio 1311

Sept 1916

# Service Pipe Record.

15 & N

15 & N

DIRECTION OF TAP.

5 E Caine Ave

6 E Caine Ave

19 ft of 2 line Carlton Ave  
 17 ft of 2 line Carlton Ave  
~~14 ft of 2 line Carlton Ave~~  
 3 ft of 2 line Carlton Ave

13 ft of 2 line Carlton Ave  
 30 ft of 2 line Carlton Ave  
 12 ft of 2 line Carlton Ave  
 15 ft of 2 line Carlton Ave

15 E M R. J. Ave  
 20 S.C. 18 M S R Hollowing R  
~~17 M 8 N L R~~

~~3 M Car through~~  
 1 S M R. J. Ave  
 16 E M L Golden Station R  
 17 32. Poli.

24 M of Duke View  
 101 M. Granada State

16 SN  
~~16 SN~~  
 16 SN  
 20 E W WE

18 14  
 4 M E  
 3 E M  
 26 S. N. Lot

56 E Miramar St  
 1 E  
 99 W  
 74 N Lake View Ave

18 S. of Pine St. Terminal West  
 20 N. R. Lynn  
~~14 S N~~  
~~16 S N~~  
~~17 W line Plymouth~~

30 11 H. E. line lot  
~~40 11 H. E. line of 4 line lot~~  
~~24 E E line of 250 shaft~~  
~~1 E W line lot~~  
 2 S. H. line lot

57 W Plymouth  
 415 E  
 408 30. of Capital St. in Miami  
 24 W of Plymouth  
 28 W of Capital St. in Miami  
 29 W of Plymouth

~~17 W line Plymouth~~  
 20 SN  
~~15 SN~~  
 20 SN

3 E W  
 23 E W  
 3 E W  
 5 E W

95 S. Pine  
~~119 H~~  
 107 W Lake View  
 209 S Crafton

10 E W " Majestic  
 48 " " Brighton  
 17 SN " "

1 SE W  
 6 E W line lot  
 2 E W line lot

57 W Granada  
 56 E Majestic  
 27 E Majestic

20 SN  
 20 SN  
 20 SN  
 20 SN

5 E W  
 5 E W  
 5 E W  
 6 E W

55 S  
 80 E  
 5 E  
 6 E Caine

20 SN  
 15 SN  
 15 SN  
 20 SN

15 E W  
 9 W E  
 3 E W

110 E  
 68 E  
 22 W

20 SN  
~~33 E W~~ 13 S/N

7 W E  
~~86 W S~~ - 2 W/E

23 E Lake View 2 E/W Sec Ave  
 6 M line Meramar

18 " " " "  
~~16 " " " "~~  
 16 " " " "

3 W E  
 4 W E  
 38 W E line lot

95 W Plymouth  
~~71 E Meramar~~  
~~12 E do~~

12 " " " "  
 21 7 S " "  
 20 " " " "

9 W-E line  
 1 E W line lot

107 Plymouth 32 W-Brighton  
 57 W Jules Ave  
 29 ft before

# Lauder

# Street

NAME	WATER NO.	STREET NO.	LOCATION	CORPORATION STOP.		STOP COCK.		LEAD PIPE.		IRON PIPE.			
				No.	Size.	No.	Size.	Size.	Feet.	Size.	Feet.		
	50131		DEC 19 1903	1	1/2	1	3/4	1/2	27				
	50138	139-41	MAR 10 1905	1	1/2	1	1/2	1/2	30				
	50137		DEC 19 1903	1	1/2	1	3/4	5/8	7				
	50139	110	MAR 10 1905	1	1/2	1	3/4	5/8	11		Oct 28/1900 (L)		
	50138			1	1/2	1	3/4	1/2	11		Oct 27/1900 (L)		
	50136			1	1/2	1	3/4	1/2	11		Oct 27/1900 (L)		
	50137			1	1/2	1	3/4	1/2	11		Oct 27/1900 (L)		
	50130			1	1/2	1	3/4	5/8	11		1402		
	50140			1	1/2	1	3/4	5/8	7				
	50134			1	1/2	1	3/4	1/2	29				
	50138			Continued to Ex. #6									
	50142	58-60	DEC 19 1903	1	1/2	1	3/4	5/8	7		#6 96		
	50141	42-44	DEC 19 1903	1	5/8	1	3/4	5/8	8		#7 20		
	50143	84	DEC 19 1903	1	1/2 x 5/8	1	5/8 x 3/4	5/8	7		#6 97		
	50144	07	DEC 19 1903	1	1/2	1	1/2 x 3/4	1/2	30		#10 70		
	50145	40	DEC 19 1903	1	1/2 x 5/8	1	5/8 x 3/4	5/8	7		#8 96		
	50147	63-65	DEC 19 1903	1	1/2	1	3/4	5/8	28		#11 74		
	50146	118	MAR 10 1905	1	1/2	1	1/2	1/2	7		Continued to Ex. #6		
	50149	187-191		1	1/2	1	3/4 x 1/2	5/8	13		Continued to Ex. #6		
	50261	45		1	1/2	1	5/8	5/8	7				
	50262	46		1	1/2	1	3/4	5/8	7				
	50265	55-57		1	1/2	1	3/4	5/8	18				
	50264	56		1	1/2	1	3/4	1/2	7		#6 201		
	50267	61-63		1	1/2	1	3/4	1/2	7		#6 201		
	50266	62-68		1	1/2	1	5/8	5/8	7				
	50268	65-69		1	1/2	1	3/4	5/8	7				
	50257	6		1	1/2	1	3/4	5/8	18				
	50263	49-51		1	1/2	1	3/4	5/8	7		#6 201		
	50269	70-74		1	1/2	1	3/4	1/2	7		#6 201		
	50258	33		1	1/2	1	3/4	5/8	16		190		
	50259	28-34		1	5/8	1	3/4	5/8	7		198		
	50260	36-44		1	5/8	1	3/4	5/8	6		176		

# Lloyd

W. Scott

S. Scott

M. Scott

E. Scott

W. Scott

W. Scott

# Service Pipe Record.

## DIRECTION OF TAP.

20 E of St line St	2 S of S line Lot	151	S of 14th
18 N E of W line St	8 1/2 S of S line Lot (particulars)	748	16th
20 E of St line St	6 S of S line Lot	53	line Sanders
18 N E of St line St	16 S of N line Lot	256	14th
12 N E of W line St	2 7/8 S of N line Lot	101	line 15th
11 E of W line St	3 S of S line Lot	48	line Sanders
18 E of W line St	3 S of S line Lot	566	16th
18 S E of W line Sanders	16 S of S line Lot	49	16th
20 E of St line St	8 S of S line Lot	185	16th
20 E of St line St	13 S of S line Lot	44	16th
12 E of W line St	3 N of S line Lot	178	16th
11 1/2 E of W line St	On W line of 16th St	179	16th
20 E of W line St	5 S of S line Lot	150	16th
20 E of W line St	8 S of S line Lot	74	16th
20 E. W. line St.	13 S. N. line Lot	217	16th
20 E. W. line St.	10 S. N. line Lot	276	15th
20 E. W. line St.	10 S. N. line Lot	228	14th
20 E. W. line St.	4 S. N. line Lot	77	15th
20 E. W. line St.	4 S. N. line Lot	176	15th
20 E. W. line St.	4 S. N. line Lot	175	15th
20 E. W. line St.	4 S. N. line Lot	66	15th
20 E. W. line St.	4 S. N. line Lot	205	14th
20 E. W. line St.	4 S. N. line Lot	191	16th
18 E. W. line St.	4 S. N. line Lot	219	16th
20 S. N. line 16th St	24 N. E. line St	219	16th
11 S of W line St	7 E of W line Lot	18	16th
11 S of W line St	7 E of W line Lot	103	16th
11 S of W line St	7 E of W line Lot	114	16th
11 S of W line St	7 E of W line Lot	216	16th
11 S of W line St	7 E of W line Lot	16	16th
11 S of W line St	7 E of W line Lot	26	16th
17 S of W line St	4 N of S line Lot	111	16th
10 S of S line St	33 E of S line Lot	87	16th
10 S of S line St	6 E of S line Lot	204	16th
10 S of S line St	5 N of S line Lot	144	16th
10 S. N. line St	12 E. W. line Lot	135	16th
10 S. N. line St	17 E. W. line Lot	131	16th
21 E. W. line St.	4 S. N. line Lot	204	16th
21 E. W. line St.	9 S. N. line Lot	148	16th
20 E. W. line St.	1 N. S. line Lot	108	16th
11 S of W line of St	13 E of W line of Lot	169	16th



# Service Pipe Record.

DIRECTION OF TAP.

	DIRECTION OF TAP.	
15 <del>N</del> of <del>N</del> line <del>Lizzie</del>	8 E W line lot	13 E Mission
20 N of E line Calif Ave	12 S of N line Lizzie	28 N of S line Lizzie
15 S of N line St	4 E of N line lot	84 E of Mission
24 N of E line Calif Ave	14 S of N line Lizzie	26 N of S line Lizzie
15 S of N line St	14 N of E line lot	122 E of Mission
15 S. W line st	5 E W. line lot	114 E of Mission
16	2	138
14 N Line St.	15 E W Line Lot	110 E of Mission
14 S. N line of St	21 W. E. Line Lot	121 W. of Calif Ave
15 " " line of St	3 E of N line lot	45 S of Calif Ave
17 N E " Prospect Ave	5 E W line lot.	12 S N line Lizzie
15 S W " " St		84 E Mission
15 " " " "		83 W. Coleridge
16 " " " "		103 " "
19 E of N line St	300 S of Brazil	300 N of Persia
21 N E of W line Brazil Ave	15 N of E line Lisbon	162 N Brazil
19 E of W line St	10 N of S line lot	265 S of Brazil
72 W. E. of N line St	6 S of N line lot	256 N Persia
79 E of N line St	19 N of S line lot	220 S of Persia
19 E of N line St	10 S. N. Line Lot.	130 S of Brazil Ave
21 E. W. line St.	17 E. W. line Lisbon	114 1/2 N Brazil Ave.
19 N. S. line Brazil Ave.	5 S. N. Line Lot.	53 (S) E. Line Lisbon
18 E. W. line St.	18 N. S. Line Lot.	204 S Brazil Ave.
20 E. W. line St.	8 S. N. Line Lot.	258 S Brazil
19 E. W. line St.	15 S. N. Line Lot.	308 S Brazil
22 W. E.	11 S. N. Line Lot.	292 N. Persia
14 E. W. line St	115 (N) of Madras	257 S Brazil
22 W. E.	12 S. N. line lot	262 N. Persia
14 E. W. line St.	3 S. N. line lot	466 N. Persia
8 E. W. line China	12 S. N. line lot	264 1/2 N of Persia
21 E. W. line St	3 S. N. line lot	267 N of Persia
20 E. W. line St	12 N. S. line lot	90 " " " " Exclusion
22 W. E. line St	12 S. N. line lot	187 N of Persia
20 W. E. line St	126 " " line lot	92 " " " "
20 W. E. line St	22 " " line lot	24 " " " "
20 W. E. line St	2 " " line lot	27 " " " "
20 W. E. line St	2 " " line lot	117 " " " "
20 W. E. line St	2 " " line lot	108 " " " "
20 W. E. line St	2 " " line lot	296 " " " "
20 W. E. line St	2 " " line lot	129 " " " "
20 W. E. line St	2 " " line lot	117 " " " "
20 W. E. line St	2 " " line lot	

X 13 2 E

Street

DATE	NAME	WATER NO.	STREET NO.	LOCATION	CORPORATION STOP		STOP COCK		LEAD PIPE		IRON PIPE	
					No.	Size.	No.	Size.	Size.	Feet.	Size.	Feet.
		50246	<del>51145</del>	4	2370 E Mission	3/4						
Aug 1900	J Chamberland	51146	7	See next line for this service	1	1/2	1	1/2	1/2	3	1/2	28
Aug 1900	J Chamberland	50249	<del>51147</del>	7	June 24/01 (C)							
June 24/01	Jasper Main				bet Calif and Mission			sc.			1 1/2	115
June 24/01	Louis L. Bondel	50250	<del>51147</del>	27	N.D. 106 E of Mission			sc.			1 1/4	125
Aug 1906	Mrs. L. Franke	50247	8	off Mission bet 30 <sup>th</sup> & 31 <sup>st</sup>	2	1/2		sc.			1/2	186
Aug 1906	Emil Johnson	50248	10	S S 100 E Mission	2	1/2		sc.			1/2	16
Aug 1906	H T Falbey	50251	29	211-155 E Mission	2	1/2		sc.			1/2	160
Aug 1906	H T Falbey	50252		211-96 W Calif Ave.	1	1/2	2	1/2	1/2	7	1/2	165
May 1906	Jasper Main	50253	35-37	N. D. 70 N. Calif Ave.	2	1/2		sc.			1/2	253
May 1910	E R Leit	50254	125	W 101 E Main	1 1/2 x 1/2		1 3/4	1/2		2	1/2	36
Feb 7 1912	Chamberland		21	W 100 E Mission	?							
July 20/17	Mrs. Hulda Hogetrom	90953		W 40 N Berkeley	3/4							1047
May 24/19	Mr. G. Melch	51342		W 90 " "	3/4							23526
												25202
<u>Lisbon St</u>												
Aug 1909	Small Pipe as Main	50128	<del>51135</del>		End 10' N Persia							
Jan 21/00	L. C. Schroder	46905	271	E.D. 150 N. Brazil	1	1/2	1	sc.	5/8	4	3/4	36
Aug 22/00	L. O. Fisher	50136	341	E.D. 165 N. Brazil	1	1/2	1	sc.	1/2	3	1/2	35
Mar 13/01	Geo A. Ruhliger	50144	362	E.S. 200 N Persia Ave			2	sc.	1/2		1/2	37
May 2/02	E Harigan	50134	323				1	sc.	1/2	2	1/2	34
Aug 30/02	Mrs. M. K. Murphy	50130	348				2	sc.	1/2	6		59
Aug 30/02	Pipe as Main Extended	50135		Ends 115' N. Brazil Ave	1	3/4			3/4	4	1/2	15
Sept 19/02	Caroline C. Bottom	51141	334	W.S. 200 S. Brazil Ave.	1	1/2	1	1/2	1/2	7		6
Jan 21/03	E. Bennett	50137	342				1	1/2	1/2	8		6
JUL 15 1903	E. Chambelli	50139	346				1	1/2	1/2	7		6
JUL 15 1903	E. Chambelli	50140	350				2	1/2	1/2	7		6
May 18/04	Geo Ruhliger	50141	353-5	Ends 263 N. Persia Ave.	1	1/2			1/2	4	1/2	3
June 2/04	Jasper Main	XXXXX		Ends 263 N. Persia Ave.					1 1/2		1/2	4
June 2/04	Hubert Witt	50111	154	W.S. 225 N. Persia			2	1/2			1/2	15
June 2/04	James Cairns	50116	180	W.S. 750 N. Persia					1/2		1/2	8
July 18/04	Geo Ruhliger	50145	365	bet Brazil & Persia			2	1/2	1/2	3	1/2	4
Aug 22/04	Jasper Main	59568	828				2	1/2			1/2	7
Aug 22/04	Jasper Main	50204	698				2	1/2			1/2	7
Aug 22/04	Jasper Main	59566	798				2	1/2			1/2	7
Aug 22/04	Jasper Main	50209	726				2	1/2			1/2	7
Aug 22/04	Jasper Main	50190	733				2	1/2			1/2	7
Aug 22/04	Jasper Main	59565	650	bet 275 & 280 Persia			2	1/2			1/2	7
Aug 22/04	Jasper Main	50208	754				2	1/2			1/2	7
Aug 22/04	Jasper Main	59560	754				2	1/2			1/2	7
Aug 22/04	Pipes as Main	XXXXX		From Persia E. to 830 N. Persia			1	1/2			1/2	6

# Service Pipe Record.

## DIRECTION OF TAP.

24	W of E line St	12	S of S line Lot	151	S of Market
24	W	1	W S	183	S
23	W of E line St	3	N of S line Lot	145	S of Market
26	W of E line St	21	N of S line Lot	162	S of Market
24	W of E line St	5	N of S line Lot	151	S of Market
24	W of E line St	66	S of S line Lot	301	S of Market
24	W of E line St	33	S of S line Lot	226	S of Market
26	W of E line St			200	W of Howard
24	W of E line St	14	S of S line Lot	230	W of Mission
25	W of E line St	5	S of S line Lot	24	S of Mission
25	W of E line St			300	S of Market
23 1/2	W of E line St			265	W of Mission
25	W of E line St	5	N of S line Lot	281	W of Mission
23 1/2	W of E line St			221	W of Mission
23	W of E line St			217	W of Mission
24	W of E line St	26	N of S line Lot	211	W of Mission
23 1/2	W of E line St			197	W of Mission
24	W of E line St			110	W of Mission
22 1/2	W of E line St			145	W of Mission
24	W of E line St			113	W of Mission
23	W of E line St	14	N of S line Lot	197	W of Mission
24	W of E line St			93	W of Mission
25	W of E line St	34	S of S line Lot	38	W of Mission
25	W of E line St			44	W of Mission
25	W of E line St			112	W of Mission
25	W of E line St	2	N of S line Lot	119	W of Mission
23 1/2	W of E line St	3	N of S line Lot	119	W of Mission
25	W of E line St	10	N of S line Lot	211	W of Mission
25	W of E line St			177	W of Mission
25	W of E line St			114	W of Mission
25	W of E line St			222	W of Mission
25	W of E line St			269	W of Mission
25	W of E line St	7	N of S line Lot	269	W of Mission
27	W of E line St	13	N of S line Lot	263	W of Mission
25	W of E line St			222	W of Mission
25	W of E line St			279	W of Mission
25	W of E line St			148	W of Mission
25	W of E line St			176	W of Mission
25	W of E line St	40	N of S line Lot	140	W of Mission
25	W of E line St			140	W of Mission
25	W of E line St	71	S of S line Lot		W of Mission
25	W of E line St				W of Mission
25	W of E line St				W of Mission
25	W of E line St				W of Mission

*Main*

Street

DATE	NAME	WATER NO.	STREET NO.	LOCATION	CORPORATION STOP		STOP COCK		LEAD PIPE		IRON PIPE	
					No.	Size	No.	Size	Size	Feet	Size	Feet
	Wells Mail Co	<del>51470</del>	<del>40-42</del>	SDY Water to Used for W. Mission								
	White Bros	51471	27-33									
	White Bros		<del>15-15</del>									
	White Bros		<del>13-15</del>									
			14	JUL 6 - 1904								
	Wells Mail Co	51472	24-30									
	Thompson	51522	51-53									
	Sunham Barrigan Co		15-24									
	W. Bea.	51523	43-49									
	Co. operator Ry Co	51521	55-59									
	L. Fausig	51856										
	Fosunbaum Co	51855	26									
	F.A. Houghton Co	51797	24									
	Louis Fausig Co	51799	28									
	Castland Towler Co	51801	29									
	Holt Bros	51803	30-32									
	Holt Bros	51802	30-32									
	Thos Jennings	51854	31									
	Frank Bros	51807	71									
	John Lee Co	51805	35									
	John Lee Co	51806	36									
	Simons Saw Co	51477	59-65									
	Robt Kelly	51524	42-46									
	Miller Rohr	51809	55									
	Little Knobs L. Co	51480	111-13									
	W.F. Burdett	51481	101									
	Young Chelley	51485	110									
	Geo H. Miller	51487	115-19									
	D.B. Buckley	51815	116									
	Ed Laimeister	51489	148									
	Pelton Wheel Co	51488	135-41									
	Sims	51817	132-48									
	Code Edfelt Co	51493	132-41									
	Shobe Brass W	51492	151-5									
	Geo F. Day	51822	126-X									
	Devon Bulger	51494	150-4									
	Warschultz Cambell	51496	150									
	John Fredericks	51497	201									
	John S. Lawrence	51498	207									

JUL 6 - 1904

(3" Gate)

Dec 9 1898

X X

Old Tap  
Shut Off

per page 1286 for new tap old tap

Apr 20 1904

3" Gate

3" Gate (5" Water)

X X X X X

N. E. Division

Annulled See Water No 79939 for Service

1/2 42

Retap 6/2/28

3/4 service

R8228

1 3/4 678 39 3/4 3

1 1/2 + 3/4 3/4 42



# Main

# Street

DATE	NAME	WATER NO.	STREET NO.	LOCATION	CORPORATION STOP		STOP COCK		LEAD PIPE		IRON PIPE	
					No.	Size.	No.	Size.	Size.	Feet.	Size.	Feet.
Aug 15		51527	9	Retap 10/29/30		1/2						
	A Schilling Jones	<del>51827</del>	<del>41-13</del>									
May 20	Carles Ballen	<del>51827</del>	<del>25-17</del>									
May 20	Le Claire	51502		5/8 180 S. Howard Retap Oct 26/23		1/2						967
Feb 70	W. H. W.	<del>51832</del>	<del>227-229</del>									
Dec 20	S. V. Water Works	19208	225									
Apr 18	Calvin Guttington	<del>51834</del>	<del>235</del>									
July 4	Robt Verian	<del>51836</del>	<del>311</del>									
Apr 26	Pat. F. Dundon	<del>51837</del>	<del>316</del>									
June 20/63	W. Winslow	<del>51500</del>	<del>314-315</del>	Retap 6/18/31		3/4						
	S. F. Fire Dept	51510	320	changed service tapped 3" main which formerly supplied this place Jan 10/66	1	5/8-3/4	1	1/4-1	3/4			
June 20/63	Robt Braag	<del>51511</del>	<del>322</del>	June 9/86	1	1/2	1	3/4-1	5/8			40
Mar 16	Mc Cormick	<del>51512</del>	<del>325-30</del>									
Aug 12	Wm Brown	<del>51842</del>	<del>332</del>									
June 19	Mrs P. A. Jones	<del>51843</del>	<del>334</del>									
Mar 17	H. E. Groennenger	<del>51513</del>	<del>336</del>									
Mar 27	David Werner	<del>51845</del>	<del>350</del>									
July 24	A. M. Kee	<del>51514</del>	<del>406</del>									
Nov 16	Chas H. Moore	<del>51847</del>	<del>406</del>									
June 20	Jno Ridson	<del>51516</del>	<del>410-14</del>									
Apr 12	B. Diamond Coal Co.	<del>51519</del>	<del>450</del>									
Aug 1	H. Bormann	<del>51820</del>	<del>454</del>									
Nov 23	Hermann Haasey	<del>51852</del>	<del>455</del>									
Nov 19	J. Jausig & Co	<del>51798</del>	<del>28</del>		1	3/4	1	3/4	3/4			43
Nov 9	F. Kronenberg	<del>20125</del>	<del>10-16</del>									
May 31	C. D. Colander	<del>51486</del>	<del>15-7</del>									
Jan 9	Gale-force Sprink	51810										
Jan 15		<del>20137</del>	<del>138</del>									
Feb 3	Calva Foundry	<del>51517</del>	<del>417</del>									
April 27	G. H. Gibbs Co.	<del>51546</del>	<del>230-240</del>									
Oct 22	P. F. Dundon	<del>51503</del>	<del>223-5</del>									
Feb 11	Bluebird Machine Works	<del>51594</del>	<del>1990</del>									
Feb 9	K. P. Drexler	<del>51823</del>	<del>132-6</del>									
Apr 20	Nimda Co	<del>51518</del>	<del>19210</del>									
Dec 17	R. R. Thompson	<del>51473</del>	<del>35-41</del>									
Feb 10	Sanis Tausig Co.	<del>51476</del>	<del>50-56</del>									
May 12	A. Clayburgh	<del>51858</del>	<del>26-8</del>	2" D.S. 286 1/2 of market								
May 12	A. Clayburgh	<del>51484</del>	<del>105-9</del>									
May 12	A. Clayburgh	<del>51861</del>	<del>103</del>									
May 12	A. Clayburgh	<del>51483</del>	<del>101</del>									
May 12	A. Clayburgh	<del>51860</del>	<del>105</del>									
July 17	Amer. Haird. & Amt. Co.	<del>51515</del>	<del>106</del>									
Aug 12	Rothschild's Exports	<del>51863</del>	<del>27</del>									
Nov 5			400									

Old Cor. plugged June 6/86

Jan 1900

7-35  
20-20  
7-10  
7-10  
322  
111

# Service Pipe Record.

DIRECTION OF TAP.

23 N of E line st.  
 44 E of E " "  
 22 W. E. line st.  
 26 W. E " "  
 24 E-W " "  
<sup>24 1/2</sup>  
~~24~~ N. of E. line of Street  
 22 " " " "  
 24 W. E. Line st.  
 24 N of E. Line St.  
 25 N of E line st.  
 23 " " " " "  
 24 " " " " "  
 24 " " " " "  
 26 " " " " "  
 23 W " E " "  
~~24~~ 16 WE.  
~~24~~ " " " " "  
 26 N " E  
 22 WE " "  
 30 WE " "  
 1" S.C. 26 1/2 WE - 1" Tap 25 WE

~~22 WE~~  
~~20 WE~~ line st  
 17 WE " "  
 17 WE " "  
<sup>15</sup>  
 17 WE " "  
<sup>15</sup>  
 17 WE " "  
 27 WE " "  
 22 20 WE  
<sup>21</sup>  
 21 WE " "  
<sup>22</sup>  
 20 WE " "  
<sup>22</sup>  
 20 WE " "  
 20 WE " "  
<sup>21</sup>  
 21 WE " "  
<sup>15</sup>  
 17 WE " "  
 15 WE " "  
<sup>15</sup>  
 17 WE " "  
<sup>15</sup>  
 17 WE " "  
 17 WE " "

- 0 1/2 N line st  
 - 0 1/2 S line Bryant  
 1. N. S. " Lot.  
 17. N. S. line lot  
 9. D N " "  
~~16 N. of S line lot~~  
 " " " "  
 59. S N. Line Lot.  
 6 1/2 N " " lot  
 96 N S line st  
 6" gate  
 8" gate

~~6 N S line lot~~  
 13 N SN line lot  
 10 N S " "  
 17 N S " "  
 10 N S " "  
 3 S N " "  
 13 N/S  
 11 S N " "  
 12 S N " "  
 10 S N " "  
 7 S N " "  
 12 S N " "  
 5 S N " "  
 10 S N " "  
 2 S N " "  
 12 S N " "  
 13 N S " "  
 20 S N " "

- S of Mission  
 50 N. of E. of Birkhead  
 228 " " " "  
 219 N. Howard 6" Main  
 175 N. Mission " Main  
<sup>232</sup>  
~~231~~ A. Mission 6" Main  
 132 S of Market " "  
 243 S of Market 6" Main  
 143 S of Market 6" Main  
 143 S of Market 6" Main  
 78 " " Market  
 73 " " Mission  
 74 " " do  
 75 " " Howard  
 205 " " Folson  
 153 S of Market  
~~239~~ 163 Harmon  
~~244~~ " " Howard  
 260 S/S Folson.  
 255-S "  
 197-198 N-Mission

~~106 N of Lakeview~~  
 114 <sup>112</sup> N of Lakeview  
 140 S " do  
 274 " do  
~~284~~  
 317 319 " do  
 227 228 S " do  
 171 Lake View  
 467 N Lake View  
 339 336 N " "  
 288 N " "  
<sup>217</sup>  
 215 N " "  
 143 N " "  
 366. 363 N " "  
 181 180 S " Lake View  
 289 290 S " "  
 339 334 S " "  
<sup>330</sup>  
~~340~~ S - Lake View  
 370 467 S " "  
 420 S " "

Chain

Street

DATE	NAME	WATER No.	STREET No.	LOCATION	CORPORATION STOP.		STOP COCK.		LEAD PIPE.		IRON PIPE.	
					No.	Size.	No.	Size.	Size.	Feet.	Size.	Feet.
		51481	103	S. E. Mission	1	5/8	1	5/8-3/4	5/8	10		
				Tram N. Howard			2	1/2-1/2	1/2	3		142
		51501	220	W. S. 85 S. Howard	1	5/8	1	5/8	5/8	43		2914
Aug 22 1907	F. N. Kern	51491	57-61	E. D. 275 S. Mission	1	1/2	1	3/4	1/2	10		3987
Sept 7 1907	Thos. B. Pinsky	51479	67	E. D. 137 N. Mission	1	5/8	1	3/4	5/8	7		4571
Oct 24	J. Dezman	51490	143-9	E. A. 250 S. of Mission	1	5/8	1	5/8	5/8	12		5391
	Dowers Cigar Co.	51474	27		1	1/2-5/8	1	3/4	5/8	45		553
	Pacific Cigar Co.	51523	43-49	E. S. 255 S. of Market.	1	5/8	1	5/8-3/4	5/8	12		3590
	P. S. S. Co.	51525	31-33	E. S. 137 S. of Market.	1	5/8	1	5/8-3/4	5/8	9		1849
	Pacific Pipe Co.	44227		S. N. Howard	1	5/8	1	3/4	5/8	1 1/2	3/4	2588
Feb 19/10	Kieran & Quinn	51528	14-19	E. S. 20 S. Market	1	1/2 x 1/2	1	1/2	1/2	2 1/2	11	6314
Feb 20/10	Otto Kutz	51529		W. S. 80 S. Mission	1	1/2 x 1/2	1	3/4	1/2	5 3/4	14	6518
" 26/10	do	51530	112-16	" 80 " do	1	1/2 x 1/2	1	3/4	1/2	5 3/4	14	6519
Dec 21/10	Leavis Gray Mouldings	51531	209		1	1/2 x 1/2	1	1/2	1/2	1 1/2	9	7518
May 13 1912	Danforth Warehouse Co.	51533	315-19	W. S. 140 E. Folsom					3/4 Service			13882
Nov 11 1913	Lowrey Co.	51534	24		1"	2"	"	"				
July 11/17	Pacific Pipe Co.	10242	450-84	Retap June 23/23	1 1/2"	3/4"						7789
Nov 14/24	G. M. H. & S. B. Correll	8956		W. S. 177 N. Howard	1"	"						29708
Feb 27/28	Pacific Bag Co.	116975		E. S. 137 S - Folsom	6"	"						55283
11-6-28	" " "	119131		E. S. 137 S "	8"	"				11-22-28		57185
12/31/28	J. A. Clark	119527	TO Vol 9 360	W. S. 183 N - Mission	1"	"				4/4/29		57535
<u>Margaret Ave</u>												
May 20/17		90661	73									R 6489
"		90662	122									R 6426
		90664	150									R 6425
		90666	160									R 6420
Mar 23/23	Fred Schraun	99149	146	W. S. 225 S. Lakeview								R 6418
June 7/27	Caton + Smith	113934		N. E. Lake View	1"	"						39961
May 29/17		90655	5	S. E. Ridge Lane	3/4							52695
May 29/17		90657	28	W. S. 129 S "								R 6485
May 29/17		90658	36	W. S. 179 S " Lane								R 6486
May 29/17		90659	66	W. S. 254 S "								R 6487
May 29/17		90660	72	W. S. 125 N Lakeview								R 6488
May 29/17		90656	24	W. S. 104 S - Ridge Lane								R 6489
May 29/17		90663	134	W. S. 175 S Lake View								R 6417
May 29/17		90665	154	W. S. 300 S "								R 6419
May 29/17		90667	164	W. S. 350 S "								R 6421
May 29/17		53189	165	E. S. 350 S "								R 6422
May 29/17		53262	170	W. S. 375 S "								R 6423
May 29/17		53639	181									R 6424

# Service Pipe Record.

## DIRECTION OF TAP.

21 W.E. line St.  
~~70 S of S line Sacto.~~  
 21 WE maple  
~~70 S of S line Wash~~  
 70 N of E line St  
 20 N of E line St  
 20 N of E line St  
 20 N of E line St  
 20 N of E line St  
 20 N of E line St  
 20 N of E line St  
 20 N of E line St  
 20 S of N line Jackson  
 21 W of E line St  
 21 W of E line St  
 20 W.E. line St  
 20 W.E. line St  
 20 W.E. line St  
 20 W.E. line St  
 20 W.E. line St  
 20 W.E. line St  
 21 W.E. line St  
 21 W.E. line St  
 15 N  
 20 S N " "  
 20 E.W. " "  
 21 W/E

2 S. N. line Lot  
~~110 N of E line Lot~~  
~~110 N of E line Lot~~  
 2 N of S line Lot  
 17 N of S line Lot  
 14 N of S line Lot  
 3 S of S line Lot  
 7 N of S line Lot  
 1 N of S line Lot  
 2 S of S line Lot  
 37 E of N line Lot  
 5 N of S line Lot  
 5 N of S line Lot  
 3 N S line Lot  
 41 S. N. line Lot  
~~40 S. N. line Lot~~  
~~1 S. N. line Lot~~  
 1 W. E. line Lot  
 51 S. N. line Lot  
 5 S. N. line Lot  
 10 S. N. line Lot  
 7 S.W. line Lot  
 11 S of N line Lot  
 1 S. N.

95 S of Washington St  
~~74 N of E line Maple~~  
~~42 S - Washington~~  
~~110 E of E line Wash~~  
 160 S of Jackson  
 17 2 of Jackson  
 111 N of Jackson  
 110 S of Jackson  
 130 S of Jackson  
 83 N of Maple  
 99 S of Clay  
 74 S of Clay  
 82 N Sacramento  
 58 N Clay St  
~~170 N~~  
~~170 N~~  
 66 N of Sacramento  
 68 N of Sacramento  
 53 S of Clay  
 134 S of Clay  
 121 S of Clay  
 103 S of Clay  
 38 N of Sacramento  
 110 N of Sacramento  
 57 S Washington  
 87 S "  
 52 S Clay St

18 EW line St  
 18 EW

20 N S line lot

205 - S - 18<sup>th</sup> St.  
 231 N 19<sup>th</sup> St

# Maple

# Street

NAME	WATER NO.	STREET NO.	LOCATION.	CORPORATION STOP.		STOP COCK.		LEAD PIPE.		IRON PIPE.	
				No.	Size.	No.	Size.	Size.	Feet.	Size.	Feet.
	51592	208	FEB 4 1905								
Jan 11/1905	<del>14664</del>	51592	E S 90 S Hackle	1	1/2	1	3/4	5/8	8		230 Jan 11/1905
	51905		FEB 6 1905								
	<del>14664</del>		Retap 7/22/27								R 6 P 0
Dec 2/24	14664		W S 90 W do	1	1/2	1	5/8	5/8	36		
	51906		" 135 do	1	1/2	1	5/8	5/8	36		
Jan 11/1905	51606		E S 90 N Washington								
Jan 11/1905	51606	410	E S 90 S Saeta	1	5/8	1	3/4	5/8	8		
Aug 11/1905	51601	335	W S 90 W Saeta	1	1/2	1	3/4	5/8	36		
Jan 11/1905	51600	312	E S 107 S Clay	1	1/2	1	3/4	5/8	7		
April 20/29	51596	304	E S 30 S Clay	1	1/2	1	3/4	5/8	7		
Apr 11/1900	51907	101	A. W. Jackson	1	1/2	1	3/4	5/8	36		#1309
Oct 17/1900	51598	308	E. S. 79 S of Clay	1	1/2	1	3/4	5/8	8		#742
Nov 12/1900	51597	306	E. S. 73 S of Clay	1	1/2	1	3/4	5/8	8		
MAR 10 1903	51603	341	W. S. bet Saeta & Clay	1	1/2	1	3/4	5/8	36		\$15.39
SEP 2 1903	51916		FEB 6 1905								
	51593		N. E. clay	1	5/8	1	5/8	5/8	7		\$7.96
APR 4 - 1904	51917	223	Retap 6-10-20								\$47.61
APR 11 1904	51604		N. E. 100 S Washington	1	1/2	1	3/4	5/8	36		\$14.18
APR 11 1904	51918	320-2	E. S. bet Saeta & Clay	1	1/2	1	3/4	5/8	7		
	51605		E. S. bet Saeta & Clay	1	1/2	1	3/4	5/8	7		
Feb. 10 1905	9920		W. S. 53 S of Clay	1	5/8	1	3/4	5/8	36		222 Jan.
Feb. 10 1905	51602	316-18	E. S. 80 N. Sacramento	1	1/2	1	3/4	5/8	8		200 Jan.
May 19 05	51594	232	E. S. 115 S of Clay	1	1/2	1	3/4	5/8	8		278
Aug 25/06	51599	325	W. S. 97. S. Clay.	1	5/8	1	3/4	5/8	2	3/4	210 34.
Oct 6/09	51607	357-55		1	5/8	1	3/4	5/8	1	3/4	3842
Feb 9/26	4299	52	Reamers 125 115 76 14 11	3/4							July 16/26 35796
Apr 27/26	108615		S/w Washington	3/4		4					May 15/26 47789
Apr 27/26	108616		W/S 45 S Wash.	3/4							May 15/26 47790
June 5, 29	120559		3/4 W Clay St	1							June 13, 29 58403

from 1549			Oakwood		
July 29/27	G. Borghello.	114548	W/S 200 S-18 <sup>th</sup> St	3/4	service July 23/27 53255
Feb 6, 33	Mary A. Visconti	127858 62		3/4	"

# Service Pipe Record.

DIRECTION OF TAP.

75 A of W. line Valley

1 E of W line Margaret St.

~~20~~ W of S line Mangels

~~206~~ W of Geneva

9 " " " St

2 E of W line Lot

10

9 " " " "

5 " " " "

8 N S melene

223 W of Fairview

120 W

91 S Fairview

195 N Mangels

21 WE Geneva

4 WW line St.

4 N - Summit

21 WE " "

198 N - Lake View

15 W/E

1 N/S

148 150 S Lakeview

15 W/E

1 S/N

152 S Lakeview

7 E of W. line St.

7 S of W line St

81 S of Gray

6 N of E line St.

1 S of W line St

81 S of Gray

7 E of W. line St.

21 S of W. line St

101 S of Gray

6 N of E line St.

11 S of W line St

101 S of Gray

7 E of W. line St.

9 N of S line St

131 S of Gray

6 N of E line St.

9 S of S line St

131 S of Gray

11 W SN line S

12 S Dr line lot

124 S Nordhoff

12 SN line of Congo

13 W line lot

51 S - Bosworth

SN line S

12 EW

145 E of W Martha

12 SN " "

8 EW " "

12 Dr Baden

11 SN " "

3 WE " "

117 W " "

12 SN " "

11 EW " "

77 W " "

119 N " "

28 WE " "

88 W " "

12 WE " "

44 NS " "

124 E Nordhoff.

12 SN " "

4 WE

40 S - Congo.

129 W - Baden

# Margaret Place Street

NAME	WATER NO.	STREET NO.	LOCATION	CORPORATION STOP		STOP COCK		LEAD PIPE		IRON PIPE	
				No.	Size.	No.	Size.	Size.	Feet.	Size.	Feet.
Oct 1/1910	A. Jaggett	59292	435				1 3/4				7066
Nov 1910	I. Monroy	59291	335				3/4				
Apr 15 1910	M. F. Meier	59290	339				3/4				
May 18/24	Richard A Gordon	6324		Retap 4/6/29	3/4		3/4				
Mar 31/27	A. Jaggett	113155	435	S/S 250 8' Foster			3/4 Service		May 21/24		37510
							3/4 "		Apr 1/27		51956

## Melrose St

from page 1286

May 21/28	Eaton & Smith	117884		Margaret Ave					May 21/28		56078
May 25/24	" "	120302		betw. Lakeview & Summit	1"	"			Apr 25/24		58191
May 27, 30	Lucille Smith	123255		E/S 125 S Lakeview	3/4				May 29, 30		
May 27, 30	" "	123256		E/S 150 S Lakeview	3/4				May 29, 30		

To Vol # 10 PAGE # 254

## Martha Place

Feb 13/05	C. S. Dugan	26531	1
Feb 9/05	Geo. Larson	26541	2
Feb 9/05	B. S. Chapman	26551	3
Feb 7/05	Wm. J. Rubin	26561	4
Dec 24/04	P. A. Glasford	26571	5
Feb 1/05	Wm. H. Wilson	26581	6

## Martha Ave

Oct 14/24	Honey Lamotte	8502	72	Martha Ave	Retap 12/21/28	3/4 Service		Oct 21/24		R9227
1918		49077	76	do	Retap 12/22/28					R9228
May 1/20	J. A. Honan	101990		W. 50 W Baden	Retap 12/22/28	2/4		May 21/21		R9229
1918		49073	45		Retap 12/21/28					R9220
1918		49074	37		Retap 12/22/28					R9221
1918		49075	52		Retap 12/22/28					R9222
1918		49076	51		Retap 12/21/28					R9223
1918		49417	93		Retap 12/22/28					R9224
Apr 23/24		6017	49		Retap 12/21/28					R9225

# Service Pipe Record.

## DIRECTION OF TAP.

71	E of W line St.	75 S of A line lot	63 S of D line
71	E of W line St.	5 A of A line B	54 S of D line
71	E of W line St.	6 W of A line St	40 S of D line
71	E of W line St.	<del>5 A of A line B</del>	<del>40 S of D line</del>
71	E of W line St.	11 A of A line lot	7 S of D line
71	E of W line St.	1 A of A line B	45 S of D line
71	E of W line St.	7 A of A line lot	137 S of Eddy
33	S of A line Market	7 A of E line lot	153 S of D line
71	E of W line St.	<del>11 A of A line lot</del>	133 S of D line
71	E of W line St.	17 W of A line lot	131 S of Eddy
71	E of W line St.	7 W of A line B.	131 S of Eddy
71	E of W line St.	13 S of A line lot	124 S of Eddy
71	E of W line St.	17 A of A line B.	85 S of Eddy
71	E of W line St.		50 S of Eddy
71	E of W line St.		57 S of Eddy
71	E of W line St.	11 S of A line B.	67 S of Eddy
71	E of W line St.		84 S of Eddy
71	E of W line St.	4 S of A line lot	88 S of Eddy
71	E of W line St.	16 S of A line B	96 S of Eddy
71	E of W line St.	11 S of A line lot	113 S of Eddy
71	E of W line St.	11 S of A line lot	156 S of Eddy
71	E of W line St.	17 S of A line lot	137 S of Eddy
71	E of W line St.	14 S of A line B	98 S of Eddy
71	E of W line St.	14 S of A line B	140 S of Eddy
71	E of W line St.	11 S of A line B.	50 S of Eddy
71	E of W line St.	17 S of A line B.	50 S of Eddy
71	E of W line St.		74 S of Eddy
71	E of W line St.		11 S of Eddy
71	S of A line Ellis	On W line of 1510	99 S of Mason
71	E of W line St.		11 S of Eddy
71	E of W line St.		11 S of Eddy
71	E of W line St.	On W line of 1510	117 S of O'Donnell
71	E of W line St.	6 S of A line B.	91 S of O'Donnell
71	E of W line St.	<del>On W line of lot</del>	<del>47 S of O'Donnell</del>
71	E of W line St.	On W line of lot	51 S of O'Donnell
71	E of W line St.	On W line of lot	51 S of O'Donnell
71	E of W line St.	13 S of A line lot	83 S of O'Donnell
71	E of W line St.	6 S of A line lot	66 S of O'Donnell
71	E of W line St.	On W line of lot	116 S of O'Donnell

W. Mason

Street

NAME.	WATER NO.	STREET NO.	LOCATION.	CORPORATION STOP.		STOP COCK.		LEAD PIPE.		IRON PIPE.	
				No.	Size.	No.	Size.	Size.	Feet.	Size.	Feet.
52471	2801	2-10									
52479	2802	2-10									
52471	2803	10	Retap 9/20/33								
52471	2804	21	✓								
52355	2805	25-31									
2392	2806	11									
2393	2807	12									
2394	2808	13									
2395	2809	14									
2396	2810	14 1/2									
2396	2811	15-27									
2396	2812	16									
52349	2813	34									
52357	2814	18									
2401	2815	20									
2402	2816	102									
2402	2817	104									
52353	2818	115									
2403	2819	106									
53078	2820	117									
2405	2821	117									
52482	2822	117									
52354	2823	114	DEC 11 1903	1	1/2	1	1/4	1/2	33	3/4	3
2407	2824	110									
2408	2825	111									
52356	2826	134-38	DEC 11 1903	1	1/2	1	1/4	1/2	33	3/4	3
2410	2827	113									
52819	2828	135	DEC 11 1903	1	1/2	1	1/4	1/2	33	1/4	3
2411	2829	114									
2412	2830	151									
2412	2831	115-17									
2413	2832	157									
2414	2833	117									
2414	2834	121									
52825	2835	205									
52824	2836	205									
52824	2837	203-7									
52823	2838	203-6									
2416	2839	203-6									
52827	2840	209									
52828	2841	211									
52829	2842	212-10									
2419	2843	212									
2420	2844	217									
52834	2845	219	Retap 11/24/24								1" Service
52836	2846	221									
2422	2847	221									
52837	2848	221									
2423	2849	203-6									
52838	2850	307									
2424	2851	307									
52839	2852	308									
2425	2853	308									
52840	2854	309									
2425	2855	309									

Retap 16 at Dine Entry 56 W. Mason St 133 W. Mason

1 3/4 1 1 3/4 4 1 31

DEC 11 1903

DEC 11 1903

DEC 11 1903

Retap 11/24/24

1" Service

# Service Pipe Record.

## DIRECTION OF TAP.

No.	Dir.	Loc.	Dist.	Remarks	Dist.	Name
21	E.	of N. line St.	On N. line of lot	100 ft		of C. Farrell
21	E.	of N. line St.	S. S. of A line lot	157 ft		of T. Cass
21	E.	of N. line St.	On N. line of B.	171 ft		of C. Farrell
21	E.	of N. line St.		51 ft		of T. Cass
21	E.	of N. line St.	1 S. of A line lot	100 ft		of T. Cass
21 1/2	E.	of N. line St.	<del>1 S. of A line lot</del>	18 ft		of T. Cass
21	E.	of N. line St.	15 S. of A line lot	100 ft		of T. Cass
21	E.	of N. line St.	16 S. of A line lot	100 ft		of T. Cass
21	E.	of N. line St.	On D line of D. line	60 ft		of T. Cass
21	E.	of N. line St.	30 S. of A line lot	40 ft		of T. Cass
21	E.	of N. line St.	2 S. of A line lot	65 ft		of T. Cass
21	E.	of N. line St.	20 S. of A line lot	118 ft		of T. Cass
21	E.	of N. line St.	22 S. of A line lot	106 ft		of T. Cass
21	E.	of N. line St.	21 S. of A line lot	100 ft		of T. Cass
20	E.	of N. line St.	26 S. of A line lot	115 ft		of T. Cass
20	E.	of N. line St.	1 S. of D line lot	81 ft		of T. Cass
20	E.	of N. line St.	On D line of A.	104 ft		of T. Cass
20	E.	of N. line St.	24 S. of A line lot	115 ft		of T. Cass
18	E.	of N. line St.	11 S. of A line lot	126 ft		of T. Cass
18	E.	of N. line St.	9 S. of A line lot	117 ft		of T. Cass
18	E.	of N. line St.	3 S. of A line lot	135 ft		of T. Cass
18	E.	of N. line St.	10 S. of A line lot	130 ft		of T. Cass
18	E.	of N. line St.	8 S. of A line lot	112 ft		of T. Cass
18	E.	of N. line St.	8 S. of A line lot	121 ft		of T. Cass
18	E.	of N. line St.	4 S. of A line lot	94 ft		of T. Cass
18	E.	of N. line St.	5 S. of A line lot	108 ft		of T. Cass
20	E.	of N. line St.	20 S. of A line lot	116 ft		of T. Cass
20	E.	of N. line St.	13 S. of A line lot	89 ft		of T. Cass
20	E.	of N. line St.	<del>1 S. of A line lot</del>	112 ft		of T. Cass
20	E.	of N. line St.	21 S. of A line lot	120 ft		of T. Cass
22	E.	of N. line St.		31 ft		of T. Cass
22	E.	of N. line St.	On N. line of D.	60 ft		of T. Cass
22	E.	of N. line St.		10 ft		of T. Cass
22	E.	of N. line St.	1 S. of A line lot	113 ft		of T. Cass
22	E.	of N. line St.	109 S. of A line lot	112 ft		of T. Cass
22	E.	of N. line St.		121 ft		of T. Cass
22	E.	of N. line St.		115 ft		of T. Cass
20	E.	of N. line St.		141 ft		of T. Cass
20	E.	of N. line St.		141 ft		of T. Cass

Plugged 22  
100 ft

On N. line of lot

NAME	WATER NO.	STREET NO.	LOCATION.	CORPORATION STOP.		STOP COCK.		LEAD PIPE.		IRON PIPE.	
				No.	Size.	No.	Size.	Size.	Feet.	Size.	Feet.
316-20	2841	316-20									
318-15	2843	318-15									
314	2842	314									
317	2844	317									
320	2845	320	U.S. 4th St. Wood 5th St. Bldg. St. O'Connell.								
322	2847	322	Retap 7/8/26	1"	service						4884
395	2848	395									
404	2849	404	C.S. 60.5 Henry								
408	2850	408									
409	2852	409									
411-13	2853	411-13									
415-17	2856	415-17									
415	2855	415									
501-11	2857	501-11									
508	2858	508									
510-12	2859	510-12									
517	2861	517									
610	2862	610									
611	2864	611									
612	2868	612									
612	2863	612									
613	2867	613									
614	2864	614									
635-9	2865	635-9									
616	2866	616									
617	2867	617									
714-18	2869	714-18									
706	2870	706									
707	2871	707									
722-8	2872	722-8	Retap June 27	3/4"	service						3037
709	2872	709									
801	2873	801									
804-11	2873	804-11									
815-17	2874	815-17									
825	2874	825									
807	2875	807									
825-29	2876	825-29									
809	2877	809									
811	2877	811									
811	2878	811									
811	3376	811									
10-1	2880	10-1									
10-3	2880	10-3									

Aug 13 1 1/2" 5/8 1 5/8 5/8  
 Oct 22 1 1/2" 5/8 1 5/8 5/8  
 Oct 20 1 1/2" 5/8 1 5/8 5/8

9 Old Pak  
 3 Old Pak  
 8 Old Pak

# Service Pipe Record.

## DIRECTION OF TAP.

70	W	of E line St.	3 S. of N. line lot	54 W	of Sacto.
70	W	of E line St.	10 S. of S. line lot.	69 W.	of Sacto.
70	W	of E line St.	14 S. of E line lot.	51 W	of Sacto.
70	W	of E line St.	15 S. of E line lot.	52 W	of Sacto.
70	W	of E line St.	3 S. of S line lot	115 W.	of Sacto.
70	W	of E line St.	5 S. of E line lot	11 W	of Everthia
70	W	of E line St.	10 S. of E line lot	34 W	of Sacto.
70	W	of E line St.	10 S. of E line lot	133 W.	of Sacto.
70	W	of E line St.	7 S. of S. line lot	12 W.	of Everthia
70	W	of E line St.	11 S. of S. line lot	110 W.	of Sacto.
70	W	of E line St.		95 W	of Sacto.
70	W	of E line St.	11 S. of S. line lot	90 W	of Sacto.
70	W	of E line St.		113 W	of Sacto.
17	A	of A line Clay		4 W.	of Sacto.
70	W	of E line St.	20 S. of S. line lot	16 W	of Sacto.
70	W	of E line St.	7 S. of S. line lot	10 W	of Sacto.
70	W	of E line St.	10 S. of S. line lot	34 W	of Sacto.
70	W	of E line St.	24 S. of S. line lot	37 W.	of Sacto.
70	W	of E line St.	4 S. of S. line lot	46 W.	of Sacto.
70	W	of E line St.		6 W.	of Shepard St.
70	W	of E line St.		11 W.	of Sacto.
70	W	of E line St.	16 S. of S. line lot	111 W.	of Sacto.
70	W	of E line St.	6 S. of S. line lot	24 W.	of Shepard St.
70	W	of E line St.		16 W	of Washington
70	W	of E line St.		75 W.	of Washington
70	W	of E line St.		28 W.	of Washington
70	W	of E line St.	3 N. of S line lot	52 W.	of Washington
70	W	of E line St.		45 W	of Washington
70	W	of E line St.	6 S. of S line lot	17 W.	of Washington
70	W	of E line St.		20 W.	of Washington
70	W	of E line St.	7 S. of S line lot	46 W	of Jackson
70	W	of E line St.	17 S. of S line lot	109 W	of Jackson
70	W	of E line St.	1 S. of S line B.	114 W	of Jackson
70	W	of E line St.	10 S. of S line lot	109 W	of Jackson
70	W	of E line St.		49 W	of Jackson
70	W	of E line St.	13 S. of S line lot	80 W	of Jackson
70	W	of E line St.		51 W	of Jackson
70	W	of E line St.		40 W	of Jackson



# Service Pipe Record.

## DIRECTION OF TAP.

12	A	of 4 line Jackson		35	E	of Mason
14	A	of 4 line Jackson		56	"	of Mason
70	H	of E line St.	3 A of 4 line lot	66	"	of Jackson
70	H	of E line St.	1 A of 2 line lot	70	"	of Jackson
70	H	of E line St.	2 A of 4 line lot	64	"	of Jackson
70	H	of E line St.	5 A of 4 line lot	61	"	of Jackson
19	H	of E line St.	4 <sup>2</sup> A of 4 line lot	102	"	of Jackson
8	A	of A line John	10 A of 4 line lot	36	E	of Mason
24	H	of E line St.	47 A of 4 line lot	15	"	of Pacific
8	A	of A line John	75 H of E line lot	37	E	of Mason
70	E	of H line St.	14 A of 4 line lot	26	A	of Pacific
15	A	of A line Pacific		21	E	of Mason
13	A	of A line Pacific	On H line of B.	41	"	of Mason
11	H	of E line Pacific		40	"	of Jackson
14	A	of 4 line Pacific		55	"	of Mason
70	H	of E line St.		70	"	of Pacific
70	H	of E line St.		47	"	of Pacific
70	H	of E line St.		43	"	of Pacific
70	H	of E line St.		120	"	of Pacific
70	H	of E line St.	4 A of 4 line lot	15	"	of Pacific
70	H	of E line St.		139	"	of Pacific
70	H	of E line St.	34 A of 4 line lot	107	"	of Broadway
70	H	of E line St.	9 A of 4 line lot	117	"	of Pacific
20	H	of E line St.	10 A of 4 line lot	111	"	of Pacific
70	H	of E line St.		127	"	of Pacific
70	H	of E line St.		100	"	of Pacific
70	H	of E line St.	134 A of Broadway line St.	142	"	of Pacific
70	H	of E line St.	2 A of 4 line lot	116	"	of Broadway
70	H	of E line St.	3 A of 4 line lot	81	"	of Broadway
70	H	of E line St.		54	"	of Broadway
70	H	of E line St.		56	"	of Broadway
70	H	of E line St.		38	"	of Broadway
70	H	of E line St.		52	"	of Mason
70	H	of E line Broadway		55	"	of Broadway
11	H	of E line St.		75	"	of Broadway
11	H	of E line St.		101	"	of Broadway
11	H	of E line St.	7 A of 4 line St.	104	"	of Broadway
11	H	of E line St.		115	"	of Broadway
19	H	of E line St.		48	"	of Broadway
11	H	of E line St.	14 A of 4 line lot	57	"	of Broadway
11	H	of E line St.		110	"	of Broadway

# Bason Street

NAME	WATER NO.	STREET NO.	LOCATION.	CORPORATION STOP.		STOP COCK.		LEAD PIPE.		IRON PIPE.	
				No.	Size.	No.	Size.	Size.	Feet.	Size.	Feet.
	52923	1310									
	<del>52924</del>	1301									
	52925	1300									
	52922	1305									
	52926	1311									
	<del>52927</del>	1313-7									
	52928	315	AUG 10 1905 old service S.O.			1	1/2			1 1/2	5
	<del>52929</del>	1312-11									
	<del>52930</del>	1335	SEP 6 1905 old Tap S.O. at main extended Sept. 1, 05			1	1/2			1 1/2	3
	52931	1316									
	52932	1319									
	52933	1320									
	<del>52934</del>	1399									
	<del>52935</del>	1399									
	<del>52936</del>	1204-11									
	52937	1401-7									
	52938	1402									
	52939	1404									
	52940	1406									
	52941	1408									
	52942	1411-21									
	52943	1410									
	52944	1412									
	52945	1413									
	52946	1413									
	52947	1413									
	52948	1416									
	52949	1415									
	52950	1437				1	1/2	1 1/2	1/2	4	
	52951	1419	AUG 15 1903			1	1/2	1/2	36.		
	52952	1421									
	52953	1453-57									
	52954	1426									
	52955	1424									
	52956	1429									
	52957	1501-13									
	52958	1502-6									
	52959	1505-10									
	52960	1519-21									
	52961	1530-32									
	52962	1529-33									
	52963	1573									
	52964	1536-8									

AUG 10 1905  
old service S.O.

SEP 6 1905  
old Tap S.O. at main  
extended Sept. 1, 05

AUG 15 1903

Jan 5 1904  
Druckers name as det.

David H. ...

# Service Pipe Record.

DIRECTION OF TAP.

No.	Dir.	Loc.	Dist.	Notes	Dist.	Loc.
18	N	E. line St.	2	of A line lot	118	of Vallejo
18	N	E. line St.	3	of A line lot	47	of Vallejo
18	N	E. line St.	4	of A line lot	62	of Vallejo
18	N	E. line St.	24	of A line lot	44	of Vallejo
18	N	E. line St.	24	of A line lot	68	of Vallejo
18	N	E. line St.	4	of A line lot	21	of Vallejo
18	N	E. line St.	5	of A line B	21	of Vallejo
18	N	E. line St.	1	of A line lot	21	of Vallejo
18	N	A line Vallejo	5	of A line B	36	of Mason
18	N	E. line St.	5	of A line B	18	of Vallejo
19	N	E. line St.	On	A line of B	52	of Vallejo
19	N	E. line St.	1	S N line lot	75	of Vallejo
19	N	E. line St.	3	of A line lot	50	of Vallejo
18	N	E. line St.	2	of A line lot	49	of Vallejo
19	N	E. line St.	On	A line of lot	105	of Vallejo
19	N	E. line St.	1	of A line B	97	of Vallejo
19	N	E. line St.	1	of A line B	118	of Vallejo
19	N	E. line St.	On	A line of lot	140	of Vallejo
19	N	E. line St.	15	of A line lot	115	of Green
19	E	N. line St.			48	of Green
19	N	E. line St.	6	of A line lot	49	of Green
21	N	line Green			67	of Mason
18	E	N. line St.	3	of A line of lot	32	of Green
18	E	N. line St.	1	of A line lot	50	of Green
18	E	N. line St.	0	of A line lot	87	of Green
18	E	N. line St.	On	A line of B	56	of Green
18	E	N. line St.	16	of A line lot	91	of Green
18	E	N. line St.				of Green
15	E	N. line St.	3	of A line lot	111	of Green
15	E	N. line St.	5	of A line B	130	of Green
15	E	N. line St.	7	of A line B	151	of Green
15	E	N. line St.	7	of A line B	130	of Union
15	E	N. line St.	10	of A line lot	113	of Union
15	E	N. line St.	5	of A line lot	166	of Mason
15	E	N. line St.	8	of A line lot	96	of Union
10	E	N. line Union	17	of A line lot	118	of Mason
20	E	N. line St.	On	A line of lot	24	of Union
20	E	N. line St.			31	of Union
20	E	N. line St.	On	A line of lot	41	of Union
20	E	N. line St.	On	A line of B	50	of Union
20	E	N. line St.	6	of A line B		of Union

# Bason Street

No.	NAME	WATER NO.	STREET NO.	LOCATION.	CORPORATION STOP.		STOP COCK.		LEAD PIPE.		IRON PIPE.	
					No.	Size.	No.	Size.	Size.	Feet.	Size.	Feet.
	<del>Richard</del>	<del>52392</del>	<del>1537-39</del>									
	<del>Wm. Jones</del>	<del>52395</del>	<del>1547-51</del>									
	<del>Wm. G. O'Connell</del>	<del>52397</del>	<del>1540-8</del>									
	<del>Wm. Taylor</del>	<del>52398</del>	<del>1538</del>									
	<del>Felix Diamond</del>	<del>52399</del>	<del>1553</del>									
	<del>Geo. Rock</del>	<del>52400</del>	<del>1550</del>									
	<del>Thos. Reynolds</del>	<del>52401</del>	<del>1561-3</del>									
	<del>Geo. Rock</del>	<del>52402</del>	<del>1521</del>									
	<del>Thos. Reynolds</del>	<del>52500</del>	<del>1509-11</del>	<i>Retup July 19/18</i>								
	<del>Geo. Monroe</del>	<del>52968</del>	<del>1603</del>	<i>Retup 9/11/28</i>								
	<del>Chas. Remond</del>	<del>52969</del>	<del>1604</del>									
	<del>Wm. H. D. Graves</del>	<del>52403</del>	<del>1615-17</del>									
	<del>Mrs. F. Diaz</del>	<del>52404</del>	<del>1620</del>									
	<del>Geo. E. Waber</del>	<del>52972</del>	<del>1607</del>									
	<del>R. G. Banfield</del>	<del>52973</del>	<del>1608</del>									
	<del>Wm. D. Connell</del>	<del>52974</del>	<del>1610</del>									
	<del>Donnelly</del>	<del>52406</del>	<del>1623-5</del>									
	<del>Geo. Thornhill</del>	<del>7541</del>	<del>1612</del>									
	<del>Beddington</del>	<del>52976</del>	<del>1614-16</del>									
	<del>M. E. Willman</del>	<del>52407</del>	<del>1651</del>									
	<del>Geo. F. Chase</del>	<del>52408</del>	<del>1657-9</del>									
	<del>John Fanning</del>	<del>52494</del>	<del>1705</del>									
	<del>G. Benchel</del>	<del>52980</del>	<del>1705</del>									
	<del>E. Dowett</del>	<del>7546</del>	<del>1706</del>									
	<del>Rudolph Dunner</del>	<del>52982</del>	<del>1707</del>									
	<del>Mrs. Jane Phillips</del>	<del>7547</del>	<del>1709</del>									
	<del>Mrs. M. J. Gordon</del>	<del>52409</del>	<del>1724-30</del>									
	<del>Wm. W. Ribben</del>	<del>52985</del>	<del>1711</del>									
	<del>Bertini</del>	<del>7550</del>	<del>1711</del>									
	<del>G. Booth</del>	<del>52410</del>	<del>1731-3</del>									
	<del>Chas. E. Lang</del>	<del>52466</del>	<del>1734-40</del>									
	<del>Adam Booth</del>	<del>52411</del>	<del>1737-41</del>									
	<del>Barry</del>	<del>52412</del>	<del>1742-6</del>									
	<del>John C. Mitchell</del>	<del>52413</del>	<del>1717-19</del>	<i>Retup 8/10/20</i>								
	<del>M. H. Miller</del>	<del>52414</del>	<del>1100</del>									
	<del>Geo. Inwood</del>	<del>52415</del>	<del>1803</del>									
	<del>Haskell</del>	<del>7558</del>	<del>1811</del>									
	<del>Geo. Davis</del>	<del>52994</del>	<del>1806</del>									
	<del>Samuel Davis</del>	<del>7560</del>	<del>1806</del>									
	<del>H. G. Ryder</del>	<del>52417</del>	<del>1814-18</del>									
	<del>H. G. Ryder</del>	<del>52421</del>	<del>1808</del>									

*3/4 full.*

*3027  
R 8079*

*Retup 11/22/32*

*3130*

# Service Pipe Record.

## DIRECTION OF TAP.

70	E	of	W	line	St.			80	A	of	Union
70	E	of	W	line	St.			"	A.	of	Kent Place
70	E	of	W	line	St.		On	100	A.	of	Union
70	E	of	W	line	St.		7	146	A.	of	Hilbert
70	E	of	W	line	St.		7	126	W.	of	Union
70	E	of	W	line	St.		1	115	A.	of	Hilbert
70	E	of	W	line	St.		11	128	A.	of	Hilbert
70	E	of	W	line	St.			103	A.	of	Hilbert
70	E	of	W	line	St.			99	A.	of	Hilbert
70	E	of	W	line	St.		On	85	A.	of	Hilbert
70	E	of	W	line	St.			70	A.	of	Hilbert
70	E	of	W	line	St.			63	A.	of	Hilbert
70	E	of	W	line	St.		12	67	A.	of	Hilbert
18	W	of	E	line	St.		8	117	A.	of	Hilbert
70	W	of	E	line	St.	(Scott Rank 1st)	13	95	A.	of	Hilbert
70	W	of	E	line	St.		6	100	A.	of	Hilbert
18	W	of	E	line	St.		N	6	A	of	St. Valparaiso
18	W	of	E	line	St.		2	136	A.	of	Greenwich
18	W	of	E	line	St.		14	99	A.	of	Greenwich
18	W	of	E	line	St.			12	A.	of	Valparaiso
18	W	of	E	line	St.		On	51	A.	of	Valparaiso
18	W	of	E	line	St.		1 1/2	30	A.	of	Valparaiso
18	W	of	E	line	St.			35	A.	of	Greenwich
18	W	of	E	line	St.		3 1/2	41	A.	of	Greenwich
18	W	of	E	line	St.			29	A.	of	Greenwich
70	W	of	E	line	St.		7	153	A.	of	Lombard
70	W	of	E	line	St.		7	157	A.	of	Lombard
70	W	of	E	line	St.			48	A.	of	Lombard
70	W	of	E	line	St.			51	A.	of	Lombard
70	W	of	E	line	St.		On	65	A.	of	Lombard
70	W	of	E	line	St.		3 1/2	13	A.	of	Lombard
70	W	of	E	line	St.		"	102	A.	of	Lombard
70	W	of	E	line	St.			80	A.	of	Lombard
70	W	of	E	line	St.			114	A.	of	Lombard
70	W	of	E	line	St.			03	A.	of	Lombard
70	W	of	E	line	St.		11	117	A.	of	Lombard
70	W	of	E	line	St.			100	A.	of	Lombard
70	W	of	E	line	St.		6	123	A.	of	Lombard
70	W	of	E	line	St.		On	111	A.	of	Lombard
70	W	of	E	line	St.		15	120	A.	of	Lombard
70	W	of	E	line	St.			32	A.	of	Lombard

Box

Street

No.	NAME	WATER NO.	STREET NO.	LOCATION.	CORPORATION STOP.		STOP COCK.		LEAD PIPE.		IRON PIPE.	
					No.	Size.	No.	Size.	Size.	Feet.	Size.	Feet.
52998		7563	1510									
52999		7564	1511									
52999		7565	1818-22									
52999		7566	1829-31									
52999		7567	1832									
52999		7568	1833-5									
52999		7569	1834-8									
52999		7570	1839-43									
52999		7571	1842-46									
52999		7572	1845-9									
52999		7573	1851-3									
52999		7574	1848-52									
52999		7575	1904									
52999		7576	1916									
52999		7577	1906									
52999		7578	1908									
52999		7579	1928-32									
52999		7580	1910									
52999		7581	1934-8									
52999		7582	1912									
52999		7583	1942-4									
52999		7584	1914									
52999		7585	1929									
52999		7586	1946-50									
52999		7587	1934-4									
52999		7588	1919									
52999		7589	1956-4									
52999		7590	1920									
52999		7591	1945-7									
52999		7592	1924									
52999		7593	1922-4									
52999		7594	2002-4									
52999		7595	2006									
52999		7596	2010									
52999		7597	2012									
52999		7598	2019									
52999		7599	2013-7									
52999		7600	2102									
52999		7601	2112-14									
52999		7602	2104									
52999		7603	2105									
52999		7604	2118-20									
52999		7605	2106									
52999		7606	2107									
52999		7607	2104-5									
52999		7608	2108									
52999		7609	2109									
52999		7610	2110									
52999		7611	2111									
52999		7612	2130-4									
52999		7613	2115									
52999		7614	2115									

Retap 3/17/27  
w/p 37 1/2 N 4" Albert 7/4 service

R 6030

Retap 4/9/27

1" "

R 6011

See page - 1597 for new tap May 21 - 1909

1 1/2

# Service Pipe Record.

## DIRECTION OF TAP.

No.	Dir.	Loc.	St.	Dir.	Loc.	No.	Dir.	Loc.
70	S.	of	line St.	S.	of A line lot	124	S.	of Chestnut
70	N.	of	line Chestnut	E.	of	72	E.	of Mason
70	N.	of	line St.	S.	of	74	S.	of Chestnut
70	N.	of	line St.	S.	of	30	S.	of Chestnut
70	N.	of	line St.	16 N.	of S. line lot	24	S.	of Chestnut
70	N.	of	line St.	20 S.	of A line lot	46	S.	of Chestnut
70	N.	of	line St.	14 S.	of A line lot	211	S.	of Chestnut
70	S.	of	line St.	11 S.	of A line lot	36	S.	of Chestnut
70	N.	of	line Chestnut	36	E.	of	E.	of Mason
71	N.	of	line St.	12	S.	of	S.	of Chestnut
71	N.	of	line St.	11	S.	of	S.	of Chestnut
71	N.	of	line St.	13 S.	of S. line lot	80	S.	of Chestnut
71	N.	of	line St.	4 S.	of S. line lot	27	S.	of Chestnut
71	N.	of	line St.			84	S.	of Chestnut
71	N.	of	line St.	3 S.	of S. line lot	117	S.	of Chestnut
71	N.	of	line St.	on S.	line of (B)	80	S.	of Chestnut
71	N.	of	line St.	7 S.	of S. line lot	106	S.	of Francisco
71	N.	of	line St.			28	S.	of Water
71	N.	of	line St.	1 S.	of 1 line lot	78	S.	of Francisco
71	N.	of	line St.			114	S.	of Vandewater
71	N.	of	line Vandewater	27	N. of C. line lot	24	E.	of Mason
71	N.	of	line Vandewater	23	N. of C. line lot	16	E.	of Mason
71	N.	of	line Vandewater			70	S.	of Vandewater
71	N.	of	line Vandewater	21	S. of A line lot	46	S.	of Mason
71	N.	of	line St.			113	S.	of Day
71	N.	of	line St.			10	S.	of Vandewater
71	N.	of	line St.	21	N. of A line lot	41	S.	of Day
71	N.	of	line St.			132	S.	of Day
70	N.	of	line St.	19.5	S. of 1 line lot	3180	S.	of North Point
71	N.	of	line St.					of Vandewater
71	N.	of	line St.	15	S. of A line lot	16	S.	of Day
71	N.	of	line St.	19	S. of A line lot	119	S.	of Farrell
71	N.	of	line St.	20	S. of A line lot	114	S.	of Farrell
71	N.	of	line St.	21	S. of A line lot	117	S.	of Farrell
71	N.	of	line Jackson	1	N. of E. line lot	64	S.	of Mason
71	N.	of	line St.	27	S. of A line lot	81	S.	of Day
71	N.	of	line St.			120	S.	of Day
71	N.	of	line St.	15	S. of A line lot	70	S.	of Day
71	N.	of	line St.					of Day
71	N.	of	line St.			25	S.	of Day

Basin

Street

NAME	WATER NO.	STREET NO.	LOCATION	CORPORATION STOP		STOP COCK		LEAD PIPE		IRON PIPE	
				No.	Size.	No.	Size.	Size.	Feet.	Size.	Feet.
June 1840 C. D. Lundy	3038	2154									
July 1840 J. Overding	3039	2116									
July 1840 W. King	3040	2147-51									
July 1840 P. Pagan	3041	2118									
July 1840 J. Pagan	3042	2119									
July 1840 Peter S. Sabin	3043	2120-2									
July 1840 J. S. Davenport	3044	2153-63									
Aug 1840 J. S. Jordan	3045	2123									
Dec 1840 W. S. Sabin	3046	2124									
Aug 1840 C. Back	3047	2125									
John Jay	3048	2201-7									
May 1840 Henry Wagner	3049	2206									
Feb 1840 N. Peter	3050	2208									
Oct 1840 G. Marvili	3051	2209									
June 1840 J. P. Ober	3052	2210									
John Jay	3053	2211-15									
Dec 1840 W. S. Sabin	3054	2212-22									
June 1840 C. Back	3055	2217-19									
July 1840 Jas. S. Barb	3056	2250-7									
July 1840 J. D. Chapman	3057	2309-11									
June 1840 Crystal Soda Water Co	3058	2312									
July 1840 J. Haffore	3059	2314									
Oct 1840 J. Overding	3060	2315-7			1 1/2	1 1/2	1/2	27			
Nov 1840 Wm. S. Sabin	3061	2316-7			1 3/4	1 3/4	5/8	8			
Apr 1840 H. Barthold	3062	2319									
May 1840 Moses Commerford	3063	2323									
Apr 1840 B. de Audrey	3064	2340									
Apr 1840 H. Pausmann	3065	2421									
July 1840 Brown	3066	2425-7			1 5/8	1 3/4	7/8	36	Older Pipe Plug		
July 1840 Golden Gate Gardening Co	3073	2425-7	W. North Court								
July 1840 J. S. Sabin	2804	17			1 1/2	1 1/2	1/2	32 1/2			
March 1840 W. S. Sabin	2830	213	up		1 1/2	1 3/4	5/8	8			
March 1840 W. S. Sabin	2831	213 1/2	up		1 1/2	1 3/4	5/8	8			
March 1840 W. S. Sabin	2832	215	store		1 1/2	1 3/4	5/8	8			
March 1840 Mrs. S. Sabin	2919	1261-63			1 1/2	1 3/4	5/8	31			
July 1840 J. S. Sabin	1003	210	store	0 7/8	3/4	1/2	32 3/4	3			
July 1840 J. S. Sabin	890	212	store								
July 1840 J. S. Sabin	2826		upsh								
July 1840 J. S. Sabin	2860										
July 1840 W. S. Sabin	2638	514									
July 1840 J. S. Sabin	2396	771			1 1/2	1 3/4	5/8	8			

# Service Pipe Record.

## DIRECTION OF TAP.

<p>20 N of E line St</p> <p>20 E of N line St</p> <p>21 E of N line St</p> <p>Over Jefferson Sharp Main</p> <p>20 N of E line St</p> <p>16 1/2 N of S line Eddy</p> <p>18 1/2 E of W line St</p> <p>21 E of N line St</p> <p>19 E of N line St</p> <p>17 N of E line St</p> <p>16 N of E line St</p> <p>22 E of N line St</p> <p>16 1/2 N of E line St</p> <p>22 1/2 E of W line St</p> <p>21 E of N line St</p> <p>21 E of N line St</p> <p>22 N of E line St</p> <p>22 N of E line St</p> <p>Con. <del>1972</del> N of E line St</p> <p>20 N of E line St</p> <p>20 N of E line St</p> <p>19 S of N line O'Farrell</p> <p>19 N of E line St</p> <p>20 N of E line St</p> <p>21 E of N line St</p> <p>18 N of E line St</p> <p>21 E. W. line St.</p> <p>20 W. E. line St</p> <p>16 N. S. line Eddy</p> <p>21 E. W. line St.</p> <p>21 E. W. line St</p> <p>22 E. N line St</p> <p>16 N. S line Eddy</p> <p>20 N. S line St.</p> <p>21 S. N line Jefferson</p> <p>20 E. N line Mason</p> <p>19 E. S line Mason</p> <p>2 E. N line St</p> <p>20 E. S line St</p>	<p>10 N of S line Lot</p> <p>8 N of S line Lot</p> <p>27 N of S line Lot</p> <p>3 N of S line Lot</p> <p>8 N of E line - Mason</p> <p>19 N of S line Lot</p> <p>3 N of E line Lot</p> <p>33 S of N line Lot</p> <p>40 N of S line Lot</p> <p>46 N of S line Lot</p> <p>17 N of E line Lot</p> <p>43 S of N line Lot</p> <p>52 S of N line Lot</p> <p>9 S of N line Lot</p> <p>46 N of Beach end of Pipe</p> <p><del>46</del></p> <p>9 N of S line Lot</p> <p>End of Pipe 10 S of Jefferson</p> <p>42 N of E line Lot</p> <p>77 S of S line Jefferson</p> <p>22 N of S line Lot</p> <p>2 N of S line Lot</p> <p>10 S of N line Jefferson</p> <p>3 N. S. line Lot</p> <p>3 S. N. line Lot</p> <p>5 E. W. line Lot</p> <p>4 S. N. line Lot</p> <p>59 N. S. line Lot</p> <p>44 N. S. line Lot</p> <p>1 S. N. line Lot</p> <p>7 N. S. line Lot</p> <p>4 N. S. line Lot</p> <p>4 N. S. line Lot</p>	<p>48 N of S line</p> <p>131 S of N line</p> <p>66 S of N line</p> <p>60 S. N. line - Mason</p> <p>41 S of N line</p> <p>11 E of N line</p> <p>104 S of N line</p> <p>131 S of N line</p> <p>86 N of S line</p> <p>49 S of O'Farrell</p> <p>73 S of O'Farrell</p> <p>72 S of O'Farrell</p> <p>42 1/2 S of O'Farrell</p> <p>46 S of O'Farrell</p> <p>3 N of Eddy</p> <p>50 N of O'Farrell</p> <p>8 S of Beach Joint</p> <p>8 S of Beach Joint</p> <p>76 S of Beach</p> <p>78 S of Jefferson</p> <p>13 E of Mason</p> <p>200 N of Beach</p> <p>139 S of Jefferson</p> <p>64 S of Beach</p> <p>58 N of S line Jefferson</p> <p>42 S. S. line</p> <p>17 S. S. line</p> <p>39 N. S. line</p> <p>133 W. Mason</p> <p>97 S. Eddy</p> <p>106 S. Ellis</p> <p>122 S. Ellis</p> <p>124 W. Mason</p> <p>11 N. Greenwich</p> <p>46 W of Mason</p> <p>76 S of Ellis</p> <p>41 S of Ellis</p> <p>77 S of Ellis</p> <p>54 S of Ellis</p>
---	---	---

# Street

	NAME	WATER NO.	STREET NO.	LOCATION	CORPORATION STOP		STOP COCK		LEAD PIPE		IRON PIPE	
					No.	Size.	No.	Size.	Size.	Feet.	Size.	Feet.
	W. Paulman	53064			1	1/2	1	1/4	7/8	37		
		52854			1	1/2	1	1/4	7/8	7		
		52811			1	1/2	1	1/4	7/8	36		
	Mrs. W. Paulman	52375		Cor. Jefferson	1	1/2	1	1/4	7/8	7		
		52490		N. Eddy				2" DC				
		59286	109	Elevator removed Dec 24 1917				1 1/2" DC				
		52846	370	N. Eddy	1	1/2	1	1/4	3/4	37 1"		
		52810	109	Iron Pipe so				1 1/2" DC		1 1/2" Union Co		
	R. J. Teehan	53070	218	Elevator J. E. O'Connell				2" DC				
	Charlotte Clark	53071	218	Elevator J. E. O'Connell								
	Charlotte Clark	53074	218	Elevator	1	1/2	1	3/4	5/8	37 1/4	3/4	112 20
	Charlotte Clark	48317		Elevator								7 1/2
	Charlotte Clark	48317		Elevator								
Mar	J. K. Prior	53079	101	Basement	1	1/2	1	3/4	5/8	5	3/4	3
Mar	S. Silverberg	52360	306-8		1	1/2	1	3/4	5/8	36		146
July	Pipe as Main	466 ft.	20 W. of E. Main St.	Ends 46. V. of Beach	1	2" DC						135
July	2" Pipe as Main											
July	J. F. Cochet Gas Co.	52456	2606	JAN 11 1906	1	3/4	1	1" DC	1	7	1 1/2	16
Jan	G. Sanguinetti	45782	2606	J. W. Jefferson	1	1/2	2	3/4	5/8	4	3/4	36
Jan	Main Extension bet Beach & Jefferson	46277									1 1/2	290
Feb	Britton & Speddy	55928	224		1	1/2	1	3/4	5/8	37	3/4	2
Mar	United Oil Producers	55931		E. S. So. S. of Jefferson	1	1/2	1	3/4	5/8	3	3/4	7
May	J. Hollingworth	52458	2627	W. S. So. S. of Jefferson	1	1/2	1	3/4	5/8	4	3/4	33
May	Mardonough Estate	52348	17-31		1	1/2	1	3/4	5/8	5	3/4	2
March	Pacific Gas Imp Co	55935		N. E. Jefferson				3/4				
Jan	J. O'Connor	55925	217	supported	1	1/2	1	3/4	5/8	8		8.10
March	P. D. Whelan	55937		W. S. 40 N. Sacramento	1	1/2	1	3/4	5/8	36		15.30
JUN 12 1903	Olympic Theatre	55927		N. W. Eddy				2"				
SEP 29 1903		55938	18									
OCT 30 1903		55939		E. S. 110 N. Eddy				1 1/2"				166
DEC 3- 1903	Wm. Helbing	59597		W. S. N. Eddy	1	1/2	1	3/4	5/8	33	3/4	27
Dec. 15. 1903	Wooli Music Co.	59548		N. W. Eddy				4" Gate				
FEB 18 1904		59600	2003									
FEB 24 1904	Stedenmark & Masters	59601		N. W. Jefferson	1	1/2	1	1/2	2	3/4		30
MAR 1- 1904		52821		W. S. N. Eddy	1	1/2	1			1 1/2		6 1/2
Jan 24/04	L. E. Huron	52498										
Feb 27/04	L. E. Huron	52498	151	W. S. Eddy								
Feb 27/04	Anna K. Curtis	55940										
Feb 27/04	Anna K. Curtis	52497										
Feb 27/04	Anna K. Curtis	54699	127	127-01								
Feb 27/04	Anna K. Curtis	54699	127	127-01								
Feb 27/04	Anna K. Curtis	54699	127	127-01								

Con

3225

# Service Pipe Record.

## DIRECTION OF TAP.

20 E. W. line Mason  
 21 E. W. line St.  
 29 W. E. line St.  
 20 W. E. line St.  
 17 1/2 W. E. line St.  
 20 W. E. line St.  
 11 S. N. line Valparaiso  
 20 W. E. line st  
 19 W. E. line Mason. st  
 18 W. E. Line Mason.  
 18 " " " "  
 20 " " " " St  
 17 N. of E. line St  
 22 E. W. " "  
 21 E. W. " st.  
 21 E. W. " "  
 20 N. of E. line of Street  
 19 " " " "  
 21 E. W. line st.  
 21 W. E. line st  
 21 W. E. line st  
 21 W. E. line st  
 21 E. W. line st  
 21 E. W. line st  
 21 E. W. line Mason  
 20 W. of E. line of St  
 26 N. of E. line of St.  
 20 N. of E. line of St  
 18 N. of E. line of St  
 21 E. of N. line of St  
 21 E. of N. line of St  
 20 N. E. line of St  
 19 N. S. line St  
 19 N. S. line St.  
 19 N. S. line St.  
 18 N. E. line St  
 21 E. W. " "  
 20 S. N. " North Point  
 22 E. W. " st

63 S. W. line Lot  
 11 N. S. line Lot  
 11 N. S. line Jefferson  
 118 N. of Beach  
 30 N. S. line Lot  
 On N. line Lot.  
 40 S. S. line Jefferson.  
 20 N. S. line Jefferson. st  
 43 1/2 S. Sacramento  
 34 N. S. L. Lot  
 1 S. of N. line lot  
 On N. line lot  
~~N. S. line lot~~  
 21 S. S. " "  
 49 S. N. " "  
 25 N. of S. line lot  
 3 " " "  
 3 N. S. line lot  
 12 N. S. line lot  
 11 N. S. line lot  
 75 S. N. line lot  
 13 N. S. line lot  
 12 1/2 N. S. line lot  
 11 N. S. line lot  
 4 S. of N. line of lot  
 7 S. of N. line of lot  
~~5 N. of S. line of lot~~  
 2 S. of N. line of lot  
 6 N. S. line lot  
 5 N. S. line lot  
 4 N. S. line lot  
 36 S. N. " lot  
 1 " " "

57 N. of E. line  
 128 S. of E. line  
 9 S. of N. North Point  
 57 S. W. line Jefferson  
 159 S. of Jefferson  
 9 S. of North Point St  
 69 N. of Mason.  
 237 N. of Beach.  
 233. N. California st.  
 141 S. Green st.  
 22 S. of Jackson  
 159 S. of Jackson  
 115 S. of Jackson  
 116 S. Eddy  
 67 N. of E. line S. Main  
 118 N. of Washington, S. Main  
 131 S. of Jackson  
 133 S. of Jackson S. Main  
 15 S. of Jackson S. Main  
 20 N. of Jackson S. Main  
 20 N. of Jackson S. Main  
 20 N. of Jackson S. Main  
 20 N. of Jackson S. Main  
 137 S. of Pine S. Main  
 43 N. of Clay St.  
 103 N. of Pine  
 42 S. of Jackson 8th Main  
 111 N. Valparaiso 5th Main  
 20 S. of Gray 5th Main  
 21 S. of Gray 8th Main  
 56 S. of Chestnut  
 38 E. of Mason  
 39 E. of Mason  
 40 E. of Mason  
 77 N. of Filbert  
 55 N. of Park  
 10 N. of Howard  
 75 N. Pine

NAME	WATER NO.	STREET NO.	LOCATION.	CORPORATION STOP.		STOP COCK.		LEAD PIPE.		IRON PIPE.	
				No.	Size.	No.	Size.	Size.	Feet.	Size.	Feet.
1898	59605	Excluded through work.	40 ft. N of O'Connell			1	1 1/2"			1 1/2"	66
1898	59607	121	W/S 87 E. Ellis			1	2"			1 1/2"	6
1898	1145		W. W. Co North Point			1	1 1/2"			2	6 1/2
1898			Jupe at main			1	2"			1 1/2"	3
Dec 27 1898	52457	extended	Cor. Beach			1	4" Gate			4	2 1/2
1898			S. E. North Point	1	5/8	1	5/8	5/8	7		2 1/2
1898			Bay on Malabar	2	5/8	5/8	5/8	28			2 1/2
July 30 1898	52459		E. S. 40. S. Jefferson.	1	5/8	1	3/4	5/8	7.		3 1/2
July 19 1898	55935		N. E. Mason & Jefferson	2	1/2	1/2	1/2	4			87
	52367	4" Gate									
Oct 29 1898	52405	1635	N. S 137 S of Green	1	5/8	1	5/8	5/4	40		309
Jan 31 1898		1301		1	5/8	1	3/4	3/4	41		484
Mar 29 1898	52394	1526	E. S. 137 1/2 N Broadway	1	1/2	1	1/2	1/2	9		484
July 6 1898	52351	40 1/2	Retap 2/15/27	1	5/8	1	5/8	5/8	36	Q5855	3091
July 7 1907	52350	38		1	1/2	1	3/4	5/8	33		3319
Sept 27 1907	52346	42	E. D. 65. N. of Turk	1	3/4	1	3/4	3/4	36		4868
Feb. 12 1908	52460	1232-4	E. S. 160 S of Jackson	1	3/4	1	3/4	3/4	8	Q5874	339
			114 Greenwich	1	3/4	1	3/4	3/4	7		1003
1898	52365	737-9	W. S. - 75. S. of Pine	1	3/4	1	3/4	3/4	9		1003
1898	52462	2165	S. W. Chestnut	1	1/2	1	1/2	1/2	36		258
1898			S. W. Chestnut	1	1/2	1	1/2	1/2	36		1259
June 10 1908	52461	*	N. E. O. Farrell	1	3/4	1	1/4	3/4	36		1835
July 25 1908	52357	248	E. S. 59. S. of Farrell	1	1/2	1	1/2	1/2	36		2026
July 25 1908	52358	250	E. S. 44. S. of Farrell	1	1/2	1	1/2	1/2	36		2027
Aug 17 1908	52463	735-49	W/S. So. S. Pine	1	5/8	1	5/8	5/8	5		2626
Oct 15 1908	52470	1122-28	E. S. 100 N. of Clay	1	5/8	1	3/4 x 5/8	5/8	8		3175
	52478	24	E. S. 104 N. Market	1	1/2	1	1/2	1/2	7	25	2377
Jan 21 1909	52481	1359	Retap 1/27/06	1	1/2	1	1/2	1/2	1	36	3141
May 21 1909	52429	1937-41		1	3/4	1	1"	3/4	2	34	2786
July 2 1909			S. H. Geary	1	5/8	1	1"	5/8	1	7	3096
July 2 1909			S. H. Geary	1	3/4	1	1"	1"	1	8	3097
Apr. 9 1909			N. S. 25 S. Chestnut	1	3/4		1/2				
Jan 29 1910	52506		F. C. Eady	1	1 1/2	1	1/2	1/2	2	2-46	4714
" 29 1910	52577		H. E. Eady	1	1/2 x 1/2	1	1/2	1/2	2	1/2	41 4715
" 29 1910			H. E. Eady	1	1/2 x 1/2	1	1/2	1/2	2	1/2	41 4716
Feb 8 1910		916-26		1	3/4 x 3/4	1	3/4	3/4	1	3/4	6 11815
May 1910	52510	5	N. S. 45 N. Turk	1	1/2 x 3/4	1	3/4	5/8	2	3/4	6 5703
June 14 1910	52512		W. North Point	1	1/2 x 3/4	2	3/4			1/4	8 5937
" 11 1910	52502	807-11		1	1/2 x 3/4	1	3/4	3/4	2	3/4	565825

over

# Service Pipe Record.

## DIRECTION OF TAP.

18 N E line St  
~~24 E St~~ " St  
~~42 N N line Pot~~  
 20 W. E. line St.  
 21 E W " "  
 18 do " "  
 19 W S " "  
 19 N E " "  
 21 " " " "  
 21 " " " "  
 21 " " " "  
 21 " " " "  
 18 " " " "  
 14 SW " "  
 59 N. W Cutt East St  
 21 N E line St  
 21 " " " "

20 S. N. line St.  
 19 S. W line St  
~~22 S N. Line~~  
~~29 E. N. line Sanchez~~  
 20 N W " St  
 22 S N  
 20 " " " "  
 19 " " " "  
 19 " " " "  
 12 N S  
 23 " " " "  
 12 N S  
 20 " " " "  
 20 N W " " " "  
 21 22 S N  
 15 N S  
 12 N S  
 24 SW " " " "  
 20 N W " " " "  
 19 " " " "  
 20 " " " "  
 20 " " " "  
 12 N A  
 20 N W  
 20 22 S N  
 18 S N  
 19 " " " "  
 23 " " " "

14 S of Main lot  
 11 N. S. line lot

7 W. E. line lot.  
 6 E. W. line lot  
 12 E. W. line lot  
 3 N E " "  
 18 E W " "  
 8 W E " "  
 3 " " " "  
 10 " " " "  
~~13~~ " " " "  
 35 " " " "  
 14 E W " "  
 14 N E " "  
 13 W E " "  
 ✓ " " " "  
 14 E. W. line lot  
 3 N S " "  
 7 Cor E " "

114 S of Green  
~~38 71 St~~  
~~17 1/2 E St~~ Mason  
 45 S. Francisco  
 106 " Ellis  
 106 S Union  
 65 N Mason  
 14 N John  
 77 1/2 S Lombard  
 78 " "  
 79 " "  
 79 1/2 " "  
 152 " Halligo  
 75 E Mason  
 25 " "  
 56 S. Francisco  
 112 S. Francisco

237 N. Valencia " "  
 183 N. Valencia " "  
 98 45 N of Sanchez  
~~32 N. W. line Liberty~~  
 67 E of Church  
 133 W of Sanchez  
 177 " " " "  
 113 W " Dolores  
 225 E " do  
 222 " " do  
 258 " Sanchez  
 198 " do  
~~192~~ " do  
 130 " Nue  
 124 " Sanchez  
 157 W " do  
 170 E " do  
 104 " Church  
 477 " Dolores  
 241 N. do  
 152 E Church  
 210 " do  
~~241~~ N do  
 277 N do  
 195 " Sanchez  
 94 E Lombard  
 50 " do  
 1 N of do

*Wagon*

Street

NAME	WATER NO.	STREET NO.	LOCATION.	CORPORATION STOP.		STOP COCK.		LEAD PIPE.		IRON PIPE.	
				No.	Size.	No.	Size.	Size.	Feet.	Size.	Feet.
May 15 1910 Mrs. W. H. Richmond	52514		E 100 S Green	1 1/2 x 1/2		1/2		5		5918	
June 15 1910 Olympic Club	63763		N. W. Pat -	1 2"		2 2"				2"-10	6207
July 15-1910 U. Valente	52515	2252-6	S. E. Francisco	1 1/2 x 1/2		1 3/4		1/2	2	1/2-6	6235
Feb 1911 C. A. Davis	59419	140	1/2 Connection							1/2-34	7692
May 6 1911 Mrs. A. Devoezing	59422	1941	N/S. 102 S. Union			3/4	Service				8362
" 24 " W. F. Wilson Co	77674		N/S. Turk.			2	"				8506
Aug 7 " E. N. Lacey	59424		N/S. 306 S Pacific			3/4	full				8891
March 4 1912 J. Curran	59430	2021	N/S. Lombard			1/2	"				10637
" " " de	59670		" "			1/2	"				10638
" " " de	59672		" "			1/2	"				10639
" " " de	59671		" "			1/2	"				10640
Apr 13 " C. Talari	59429		N/S. 108 N Broadway			3/4	full				10957
June 1 " J. G. Sutton Co.	59867		N/S. Pacific			2	"				11293
" 11 " Sudden & Christensen	59916	annexed	N/S. Jefferson			3/4	"				11372
" 12 " Ravani & Turpin	59854	6	N/S. 55 S. Francisco			3/4	"				11378
" 14 " L. Bacigalupi	59434	2212				3/4	"				11437

To page 130

*Liberty Street*

Oct 27 1909 L. E. Edelman	48901	242	N/S. 230 W. Dolores	1 1/2 x 1/2		1 3/4	5/8	1	3/4-7		4132
Jan 12-1910 Mrs. J. M. Bryan	48902	164-6	N/S. 780 E. Dolores	1 1/2 x 1/2		1 3/4	1/2	6			4619
March 30 1910 Mrs. R. Johnston	48903	444	N.S. 130 W. Sanchez	<del>3/4 Service</del>		2	1/2			1/2-40	5766
July 26 1910 C. E. Madden	48904	288	N/S. 55 E. Church	1 1/2 x 1/2		1 3/4	1/2		1 1/4-6		6244
June 20 1911 W. Nulty	48905	270	N/S. 155 E. do.			3/4	Service				8699
Nov 9 " H. J. Brown	48908	218-20	" 105 W. Dolores			3/4	"				9673
Dec 30 " Mrs. A. W. Bude	48909	160	" 200 E. do.			3/4	"				10222
March 21 1912 Carl Johnson	48910	365	N/S. 205 E. Sanchez			3/4	"				6531
Aug 22 " J. C. Middleton	49486	367	N/S. 180 E.			3/4	"				10776
Sept 5 " Mrs. M. Walters		476				3/4	"				6632
" 25 " A. Swanson	49487	420	N/S. 155 W. Sanchez			3/4	"				44977
Dec. 9 " J. F. Brennan	49488	369	N/S. 155 E. Church			3/4	"				12087
March 22 1913 G. Hafberg	49489		N/S. 80 E			3/4	"				6631
Dec 18 " G. D. Ulmer	49490	151	N/S. 273 " Dolores			3/4	"				12247
" 20/15 Lizzie Grandt	49492		" 205 W. do			3/4	"				6530
Feb 17/16 F. G. Hooper	49491		N/S. 120 E. Church			3/4	"				12870
Mar 20/16 J. L. Berner	49493	337-9	N/S. 505 W. do			3/4	"				13523
Feb 4/17	48433	227				3/4	"				15319
Apr 22/17	48907	432-4				3/4	"				20175
June 4/19 J. W. Elings	48834		N/S. 926 E. Dolores			3/4	"				20523
Oct 11/22 L. P. Lacey	97269	186-88				3/4	"				6529
Mar 29/22 Pearl R. Hart	93499		N/S. Dolores			3/4	"				27554

# Service Pipe Record.

## DIRECTION OF TAP.

No.	Direction	Location	No.	Direction	Location	No.	Direction	Location
76	E.	of W line <sup>Brown Terrace</sup> <del>Park Road</del>				190	N.	of Congress
85	E.	of Du Long				186	N.	of St. Mary
14	E.	of W line St.	29	S.	of N line lot 348			of Frederick
15	E.	of W line St.	16	S.	of N line lot 143			of Frederick
70	E.	of W line St.	9	S.	of S line lot 284			of Haller
70	E.	of W line St.	8	S.	of S line lot 260			of Haller
70	E.	of W line St.	8	S.	of S line lot 235			of Haller
70	E.	of W line St.	9	S.	of S line lot 210			of Haller
70	E.	of W line St.	8	S.	of S line lot 187			of Haller
70	E.	of W line St.	4	S.	of S line lot 162			of Haller
15	E.	of W line St.	14	S.	of S line lot 238			of Haller
70	E.	of W line St.	5	S.	of S line lot 54			of Haller
24	E.	of W line St.	<del>24</del>	S.	of S line lot 125			of Page
20	S.	of N line St				52	N.	of Monroe
30	E.	of W line St				46	N.	of Rose Ave.
30	E.	of W line St				245	N.	of Tobac Ave
30	E.	of W line St				250	N.	of Tobac Ave
30	E.	of W line St	13	S.	of S line lot 211			of Tobac Ave
30	E.	of W line St	7	S.	of S line lot 178			of Tobac Ave
30	E.	of W line St				163	N.	of Tobac Ave
29	E.	of W line St				6	S.	of White McKee
30	E.	of W line St				113	N.	of Henry
27	E.	of W line St	74	S.	of N line lot 107			of Page
27	E.	of W line St	1	S.	of S line lot 119			of Page
20	S.	of N line St. <sup>W. Allison</sup>				10	N.	of Harrison St
28	E.	of W line St				45	N.	of Wright
28	E.	of W line St	8	S.	of S line lot 102			of Haller
27	E.	of W line St	3	S.	of S line lot 53			of Wright
27	E.	of W line St	6	S.	of S line lot 120			of Wright
27	E.	of W line St	11	S.	of S line lot 139			of Wright
27	E.	of W line St	On S line lot			26	N.	of Wright
27	E.	of W line St	1	S.	of S line lot 100			of Haller
28	E.	of W line St	1	S.	of S line lot 49			of Haller
27	E.	of W line St	8	S.	of S line lot 19			of Haller
27	E.	of W line St	5	S.	of S line lot 70			of Haller
27	E.	of W line St	6	S.	of S line lot 43			of Haller
27	E.	of W line St	6	S.	of S line lot 45			of Haller
20	E.	of W line St	6	S.	of S line lot 208			of Haller
20	E.	of W line St	7	S.	of S line lot 163			of Haller
20	E.	of W line St	8	S.	of S line lot 16			of Richmond
20	E.	of W line St	2	S.	of S line lot 98			of Haller
20	E.	of W line St	2	S.	of S line lot 66			of Haller

# Masonic Ave Street

NAME	WATER NO.	STREET NO.	LOCATION.	CORPORATION STOP.		STOP COCK.		LEAD PIPE.		IRON PIPE.	
				No.	Size.	No.	Size.	Size.	Feet.	Size.	Feet.
<del>...</del>	15808	529	<del>...</del>								
<del>...</del>	<del>...</del>	<del>...</del>	<del>...</del>								
<del>...</del>	5701		<del>...</del>								
...	52620	1497	West Frederick								
...	52613	1450	Ed 25 " do No. 1701								
...	52591	1342									
...	52589	1338									
...	52587	1334									
...	52585	1330									
...	52583	1326									
...	52581	1322									
...	52576	1478	Ed 25 A Frederick								
...	52575	1304-4									
...	52543	1034	Ed 122 S Oak <span style="margin-left: 20px;">Retap 7/31/26</span>					3/4" service			95015
...	52542	1017									
...	52541	31	MS 120 S St Anne								
...	52529	26									
...	52528	29									
...	52527	27									
...	52526	21-23									
...	52525	17									
...	52524	15									
...	52530		S of Canal								
...	52522		MS 90 S. Lakes ave								
...	52522		Cor. Epstein								
...	38806										
...	38807										
...	38808	845-65									
...	38809	901-5									
...	38810	438-40									
...	38811	1220	100 St McKenney								
...	38812	1238	Retap 2/27/32 S Baugh								
...	38813	1214	Retap 4/12/30 S Baugh								
...	38814	1226	S Baugh								
...	38815	1232	S Baugh								
...	38816	1200	S Baugh								
...	38817	1244	S Baugh								
...	38818	1260	Retap 12/1/8 S Baugh								
...	38819	1250	S Baugh								
...	38820	1256	Retap 12/3/29 S Baugh								
...	38821	1335	S Baugh								
...	38822	1375	S Baugh								
...	38823	1511	MS 9 1903 S Baugh								
...	38824	1306-8	S Baugh								

R 8960

# Service Pipe Record.

## DIRECTION OF TAP.

14	E	of W	line St	2	S	of N	line lot	20			
15	E	of W	line St	6	S	of N	line lot	376			Jura
77 1/4	E	of W	line St	20	S	of N	line lot	106			Car
14	E	of W	line St	21	S	of N	line lot	30	71		Piedmont
15	E	of W	line St	28	S	of N	line lot	297			Piedmont
30	E	of W	line St	10	S	of N	line lot	136			Frederick
14	E	of W	line St	7	S	of N	line lot	17			of Mary
14	E	of W	line St	7 1/2	S	of N	line lot	47			Piedmont
14	E	of W	line St	7 1/2	S	of N	line lot	7 1/2			Piedmont Ave
14	E	of W	line St	3	S	of N	line lot	55			Piedmont Ave
15	E	of W	line St	2	S	of N	line lot	128			Jura
20	E	of W	line St	12	S	of N	line lot	168			Frederick
20	E	of W	line St	14	S	of N	line lot	191			Frederick
14	E	of W	line St	On	S	of N	line lot	10			Piedmont Ave
20	E	of W	line St	7	S	of N	line lot	195			Maller
20	E	of W	line St	3	S	of N	line lot	103			Maller
20	E	of W	line St	12	S	of N	line lot	107			Frederick
19	E	of W	line St	4	S	of N	line lot	54			Frederick
21	S	of N	line St Roseau	2	N	of E	line Masonic Ave	102			N. of E. line Masonic Ave
20	E	of W	line St	9	S	of N	line lot	137			Frederick
20	E	of W	line St	4	S	of N	line lot	31			Frederick
20	E	of W	line St	3	S	of N	line lot	105			Frederick
20	E	of W	line St	3	S	of N	line lot	86			Frederick
19	S	of N	line Frederick	84	N	of E	line lot	12			of Masonic Ave
<del>14</del>	E	of W	line St	36	S	of N	line lot	<del>43</del>			<del>N. of E. line Masonic Ave</del>
28	E	of W	line St	5	S	of N	line lot	120			Haight
20	E	of W	line St	3	S	of N	line lot	294			Frederick
28	E	of W	line St	5	S	of N	line lot	70			Haight
28	E	of W	line St	5	S	of N	line lot	80			Haight
28	E	of W	line St	4	S	of N	line lot	131			Haight
20	E	of W	line St	4	S	of N	line lot	255			Maller
20	E	of W	line St	3	S	of N	line lot	280			Maller
20	E	of W	line St	3	S	of N	line lot	305			Maller
20	E	of W	line St	6	S	of N	line lot	145			Maller
20	E	of W	line St	7	S	of N	line lot	158			Maller
<del>20</del>	<del>E</del>	<del>of W</del>	<del>line St</del>	<del>100</del>	<del>S</del>	<del>of N</del>	<del>line lot</del>	<del>495</del>			<del>N. of Masonic Ave</del>
20	E	of W	line St	12	S	of N	line lot	182			Frederick
19	S	of N	line Maller	52	N	of E	line lot	54			Masonic Ave
20	S	of N	line Frederick	18	E	of W	line lot	18			Masonic Ave

NAME	WATER NO.	STREET NO.	LOCATION.	CORPORATION STOP.		STOP COCK.		LEAD PIPE.		IRON PIPE.	
				No.	Size.	No.	Size.	Size.	Feet.	Size.	Feet.
Nov 9 1903	53118	1504	NOV 9 1903 W.D. 20 S Java	1	1/2	1	3/4	1/8			
	53117	1499	W.D. S Frederick	1	1/2	1	3/4	1/2			
	53097	1024-6	W.D. 100 S Oak	1	1/2	1	3/4	5/8	5		
NOV 9 1903	53120	1515	NOV 9 1903 W.D. 60 N Piedmont	1	1/2	1	3/4	5/8			
NOV 9 1903	53121	1519	NOV 9 1903 W.D. 30 N Piedmont	1	1/2+	1	3/4	5/8	9		# 8 72
	53122	1493	W.D. 286 S Frederick	1	1/2	1	3/4	1/2	7		# 7 10
	38800	1/3		1	1/2	1	3/4	5/8	10		# 7 78
NOV 9 1903	52633	1521	NOV 9 1903 W.D. Piedmont	1	1/2+	1	3/4	5/8	8		# 6 92
NOV 9 1903	53128	1518	NOV 9 1903 E.S. 100 S of Java	1	1/2	1	3/4	1/2	30		# 10 50
NOV 9 1903	52629	1516	NOV 9 1903 E.S. 75 S of Java	1	1/2	1	3/4	1/2	30		# 10 50
NOV 9 1903	52627	1512	NOV 9 1903 E.S. 50 S of Java	1	1/2	1	3/4	1/2	31		# 9 88
	52632	1520	E.S. 125 S of Java	1	1/2	1	3/4	1/2	31		# 9 88
	52598	1372	E.S. 153 N of Frederick	1	1/2	1	3/4	1/2	39		# 13 54
	52597	1370	E.S. 153 N of Frederick	1	1/2	1	3/4	1/2	37		# 12 91
NOV 9 1903	52634	1524	NOV 9 1903 E.S. 175 S of Java	1	1/2	1	3/4	1/2	32		# 10 01
	52582	1329-33	W.D. 175 S of Waller	1	1/2	1	3/4	1/2	7		# 8 24
	52577	1309-11	W.D. 102 S of Waller	1	1/2	1	3/4	5/8	8		# 8 42
	52606	1385-7	W.D. 90 N of Frederick	1	3/8	1	1/2	1/2	8		# 7 89
	52607	1384	E.S. 53 N of Frederick	1	3/8	1	3/4	1/2	38		# 14 04
	52532	297	E.S. 175 S of Waller	1	1/2	1	3/4	5/8	28		# 12 27
	52601	1376-8	E.S. 140 N of Frederick	1	3/8	1	3/4	1/2	37		# 13 91
	52608	1386	E.S. 25 N of Frederick	1	1/2	1	3/4	1/2	37		# 12 16
	52604	1380	E.S. 100 N of Frederick	1	1/2	1	3/4	1/2	37		# 12 16
	52605	1382	E.S. 80 N of Frederick	1	1/2	1	3/4	1/2	37		# 12 16
	52609	1394	A.E. Frederick	1	1/2	1	3/4	1/2	7		# 6 55
DEC 22 1905	58975	1394	DEC 22 1905 A.E. Frederick	1	1/2	1	3/4	1/2	7		# 6 55
Jan 30-02	52551	1376-8	Pipe as main from Piedmont St 16 E of Walnut St						5	1 1/4	297
Jan 31-02	58976	1138-40	E.S. bet Haight & Page	1	1/2	1	3/4	5/8	54		# 15 79
Feb 18-02	52503	1355	W.D. 330 N of Frederick	1	1/2	1	1/2	1/2	7		# 6 84
March 25-02	52553	1148-50	E.S. 50 N of Haight	1	1/2	1	3/4	5/8	54		# 13 54
March 25-02	52552	1142-44	E.S. 75 N of Haight	1	1/2	1	3/4	5/8	54		# 13 54
March 25-02	52550	1132-34	E.S. 125 N of Haight	1	1/2	1	3/4	5/8	54		# 13 54
Apr 1-02	52588	1345	W.D. 368 N of Frederick	1	1/2	1	3/4	1/2	7		# 6 62
Apr 1-02	52590	1349	W.D. 343 N of Frederick	1	1/2	1	3/4	1/2	7		# 6 62
Apr 1-02	52592	1357	W.D. 318 N of Frederick	1	1/2	1	3/4	1/2	7		# 6 62
Apr 29-02	52578	1317-21	75 S of Waller	1	1/2	1	3/4	1/2	7		# 7 62
Apr 29-02	52580	1323-27	75 S of Waller	1	1/2	1	3/4	1/2	7		# 7 62
Apr 23-02	61340		A.W. Park ave	1	1/2	1	3/4	1/2	8		# 6 73
May 1-02	52599	1371-3	W.D. 200 N of Frederick	1	1/2	1	3/4	1/2	8		# 7 72
June 10-02	88368		A.E. Waller	1	1/2	1	3/4	5/8	38		# 18 50
July 10-00	53126	1361-5	1/2 x 3/8	1	1/2	1	3/4	5/8	7		# 6 39

# Service Pipe Record.

DIRECTION OF TAP.

3 E of W line St.  
 7 W of E line St  
 # 7 W of E line St  
 # 7 S.W. of E line St.  
 on W line of St.  
 # 7 S.W. of E line Pacific  
 9 W.E. line St  
 7 " " "

6 S. of S. line lot  
 on S line of lot  
 9 S. of W line lot  
 # 13 S.W. of W line lot  
 4 W of S line lot

177 S of Pacific  
 17 S of S line Pacific  
 # 7 S of S line Pacific  
 # 82 S of S line Pacific  
 17 S of S line Pacific  
 133 S of Pacific  
 109 S of Pacific  
 76 S do

12 N S line St  
 22 N S line St  
 24 N S line St  
 20 S W  
 7 S W " "

56 E W " "

330 N. E. line  
 215 S.E. line  
 # 11 S. line  
 165 S line  
 56 E - Sanchoy

~~14 S of S line Pacific~~  
~~14 S of S line Pacific~~  
~~14 S of S line Pacific~~  
~~24 S of S line Broadway~~  
 7 W.E. line St  
 7 W.E. line St  
 Tap. 16 S.W. line Pacific  
 6 S.E. line St  
 7 N E Line St.

7 W.E. line St 22 N S line lot  
 92 N Pacific  
 7 W.E. line St  
 128 N of Pacific  
 7 W.E. line St 13 S.W. line lot  
 148 W. Pacific  
 7 W.E. line St 169 N Pacific  
 22 N.S. line lot  
 12 E.W. line Morill Pl  
 2 S of W line lot

~~211 S of Sanchoy~~  
~~1 E of W line St.~~  
~~on E line of St.~~  
~~on N line of St.~~  
 77 N Pacific  
 92 N Pacific  
 78 W.E. of Morill Pl.  
 70 N of Pacific  
 117 N Pacific

# No. Cornack Street

DATE	NAME	WATER NO.	STREET NO.	LOCATION	CORPORATION STOP.		STOP COCK.		LEAD PIPE.		IRON PIPE.	
					No.	Size.	No.	Size.	Size.	Feet.	Size.	Feet.
	53330	<del>53177</del>	3									
	53327	<del>2604</del>	7									
	53328	<del>53176</del>	4									
	53329	<del>53178</del>	7-9									
	53326	<del>53179</del>	6									
	53330	535801		W S 100 S Pacific	1	1/2	1	5/8	5/8	26		
June 25/1910	Atafu	53330		MS 95 S Pacific	1 1/2 x 3/4		2	1/2			1/2-10	6078
June 27/10	Annie Grady	1460		Es 75 S Pacific	3/4							33372

DATE	NAME	WATER NO.	STREET NO.	LOCATION	CORPORATION STOP.	STOP COCK.	LEAD PIPE.	IRON PIPE.
From Sept 12/98				Liberty St				
Sept 10/23	Municipal Comt Co.	2316		S.E. 280 W. Church	1/4"		Sept 21/23	34040
Sept 30/23	"	2317		S.E. 200 W. Sanchez	1"		Sept 21/23	34041
Sept 14/24	David Noelmer	5552		Sp 155 E. Church	1"		Sept 24/24	36936
5/19/26	Levyde Farrell	109893		N/E Sanchez	1 1/2"		July 22/26	48995

## Morrill Place

DATE	NAME	WATER NO.	STREET NO.	LOCATION	CORPORATION STOP.	STOP COCK.	LEAD PIPE.	IRON PIPE.
Aug 16/7	J. Sullivan	55648	20-2					
Oct 29/80	Johanna Daley	55649	37					
Dec 31/75	J. M. Ingerson	55650	42					
May 10/85	Mrs. G. Prince	55651	44-6					
Nov 27/93	P. H. Gibson	55652	1					
	Ann. M <sup>rs</sup> Mamala	2333		W S 75 S Pacific			2 1/2	1/2 8
	1 <sup>st</sup> Pipe as Main			1 <sup>st</sup> S.C. 7 W.C. Morrill Pl. on N line Pacific	1 <sup>st</sup> Trap	2	5/8 3/4	5/8 4
Jan 27/907	Henry C. Cere	55647	15	W.C. 55 S Pacific			2 1/2	1/2 11
Sept 20/23	A. Rimando	2321		W. S. 96 W Pacific	3/4			

# Service Pipe Record.

## DIRECTION OF TAP.

8 W of E line ~~Post~~  
~~20~~ S of E line ~~Post~~  
 20 S of E line Post  
 20 S of S line Post  
 11 WE line St 3" Gate.

~~5 E of W line Meacham Pl.~~  
 5 E of W line Meacham Pl.  
 21 W of E line Meacham Pl.

~~22 W of E line Meacham Pl.~~  
~~14 W of E line Meacham Pl.~~  
 20 W of E line Meacham Pl.  
 18 S of W line Meacham Place  
 18 NS. Post.

43. E of line Bldg  
 In rear of lot

On W line Bldg  
 12 W line lot

2 1/2 W B line

~~4 E of line St~~ 11 E to line St.  
 main in rear lot  
 3 S. N Line St.  
 main in rear lot  
 3 W of E Line St  
 3 WE " "  
 3 N/N Curb line Sotelo.  
 4 NS line St.  
 tap in rear  
 3 WE - rear

7 E W " "

94 N Castenada  
 150 N Solito  
 105 N Castenada  
 285 N Castenada  
 88 W Lopez  
 65 W - Pacheco.  
 112 N - Castenada  
 202 S - Sotelo  
 15 N Castenada  
 120 N. Castenada

44 S. of Mr Dermott Place  
 44 S. of Mr Dermott Place  
 44 S. of Mr Dermott Place

10 S of Jones  
 11 S of Jones  
 113 S of Jones

9 W S line St  
 3 S S line Curt

9 E of line lot

92 W Santa Rita  
 91 " do

# Beacham Place Street

DATE	NAME	WATER NO.	STREET NO.	LOCATION	CORPORATION STOP.		STOP COCK.		LEAD PIPE.		IRON PIPE.	
					No.	Size.	No.	Size.	Size.	Feet.	Size.	Feet.
Aug 13/13	W. Hamilton	59346	3-57		1	1/2						
Sept 1/13	W. Sullivan	536161	87		1	1/2						
Aug 5/13	W. Kane	536171	9		1	1/2						
Apr 3 1913	Pac Gas & Electric	59347		W/S. 70 W Post					3" Service			13617

## Lopez St

April 13/16	May Wether	47640		Sp 250 N Castenada	3/4	Service						4000
July 4/16	Emil Ringg	47641		" 210 S. Pachez	3/4	"						41554
June 5/16	Wm. Mendenhall	69015		W/S 70 N Castenada	3/4	"						44341
Oct 5 25	Geo Spelt	104811		W/S 100 W Sotelo	3/4	"						44619
" 9 25	Lang Realty Co	104952		W/S Castenada	3/4	"						44734
June 14/26	F. L. Berry	109405		w/s 270 N "	3/4	"	June 22/26					48561
Dec 4/26	W. F. McGrath	111790		n/w Sotelo	3/4	"	Dec 6/26					50647
Oct 24/27	M. M. Cook	115865		Sp opposite Sotelo	3/4	"	Oct 25/27					54388
June 12/28	C. A. Gadsby	118067		w/s 100 N - Castenada	3/4	"	June 12/28					56257
June 17/28	Howard Thomas	118073		w/s 190 S - Sotelo	3/4	"	June 14/28					56260
Jan. 27, 31	Dalson + Almquist	124290		E/S 79 N Castenada	3/4	"	Jan 28, 31					
Aug 17 30	Conrad Sandeen	131686		E/S - 110 W Castenada	3/4	"						

## Dermoth Place

Sept 4/18	J. G. Saftig	531871	1									
Jan 9/13	W. Dermoth	531861	2									
Sept 4/18	Vandagard	531871	3									

### Mesa Arc

June 5/18	Wm. Mendenhall	69268		Sp 1st 9' over Santa Rita	3/4	Service	June 7/18					24343
May 19/20	Kenneth McDermott	49205		Sp 50 N Santa Rita	3/4	"	May 14/20					26337

# Service Pipe Record.

## DIRECTION OF TAP.

11	W. of E. line St.	10	S. of N line lot	112	W. of Pine
11	W. of E. line St.	12	S. of N line lot	124	S. of Pine
11	W. of E. line St.	12	S. of N line lot	101	N. of Pine
11	W. of E. line St.	10	S. of N line lot	124	S. of Pine
11	W. of E. line St.	8	S. of N line lot	127	S. of Catala
11	W. of E. line St.	6	S. of N line lot	114	S. of Catala
11	W. of E. line St.	9	S. of N line lot	94	S. of Catala
11	W. of E. line St.	10	S. of N line lot	98	S. of Catala

22 W/E ~~26~~ ~~W. E.~~ ~~Line St.~~  
 16 W/E Line St  
 22 W/E " "  
 22 W/E " "  
 22 W/E " "  
 22 W/E " "  
 22 W/E " "  
 22 W/E " "  
 22 W/E " "  
 22 W/E " "

11 N Shore lot  
 Tapped on casing just below  
 Tapped on end of 1 1/2" service  
 13 N Shore lot  
 2 N S  
 3 N S  
 12 S/N  
 11 N/E  
 1 S/N  
 7 S/N  
 10 S/N

30 N of foot line  
 30 N of foot line  
 11 Mangels  
 192  
 176 S. of Mangels  
 176 N Mangels  
 138 140" Mangels line  
 140 " "  
 107 " do  
 188 N 191 N Mangels line  
 222 " do

114 S. of line Bay  
 15 E. of line Bay  
 15 E. of line Bay  
 13 E. of line Dupont  
 15 E. of line Dupont  
 15 E. of line Dupont  
 15 E. of line Midway  
 16 " " " "

1 N. of line Bay  
 25 S. of line Bay  
 3 S. of line Bay  
 1 N. of line Bay  
 10 N. of line Bay  
 25 S. of line Bay  
 30 S. of line Bay

15 S. of line Midway  
 8.5 S. of line Midway  
 15 S. of line Midway  
 95 S. of line Midway  
 11.7 S. of Bay  
 70 " of Francisco  
 12.6 S. of Francisco  
 19.7 S. of Francisco  
 19.7 S. of Bay St.

DATE	NAME	WATER No.	STREET No.	LOCATION	CORPORATION STOP.		STOP COCK.		LEAD PIPE.		IRON PIPE.	
					No.	Size.	No.	Size.	Size.	Feet.	Size.	Feet.
Aug 23/00	C. Madson	53480	1-11									
Oct 1/00	C. Hillbrandt	53481	9-11									
Aug 1/00	E. Craughwell	53482	10									
Jan 6/01	W. Jackson	53483	12									
Dec 11/01	R. A. Avon	53484	13									
Jan 9/01	W. Jackson	53485	14									
Jan 10/01	Jas. Cameron	53486	15									
July 23/00	R. Bower	53487	20-2									

Midway St

Wm. Nordhoff

Jan 7 1909	Wm Herbert	55955	21	N. of Mangels	Retap 3/18/31	3/4	sc					
Jan 25 1909	Wm Herbert			N. of Mangels	Retap 3/16/31	1	1 1/2					
June 14/18	Adolph Cooper	55956	11	11037 N do	Retap 6/19/28	3/4	perica	June 22/18				R 8182
June 14/18	Wm Perica	55961	28		Retap 3/19/31	3/4	"	" 24/18				R 8184
" 14/18	do	55962	57		Retap 6/19/28	3/4	"	" 24/18				R 8189
" 14/18	do	55963	39		Retap 3/18/31	3/4	"	" 27/18				R 8187
" 14/18	do	55960	34		Retap 6/20/28	3/4	"	" 27/18				R 8186
" 14/18	do	55957	22		Retap 3/18/31	3/4	"	" 27/18				R 8183
" 14/18	do	55950	43		Retap 6/19/28	3/4	"	" 26/18				R 8188
					Retap 3/18/31	3/4	"	" 26/18				R 8185

Midway

June 24/09	W. Musio	53495	2		June 13/1905	1	1/2	1	1/2	1/2	5	
July 5/09	Rosa Musio	53749	35	near Bay	do	1	1/2	1	1/2	1/2	5	
June 1/03	L. R. Paul	53494	18-20		do	1	1/2	1	5/8	5/8	15	
Dec 11/07	Geo. W. Andrews	53748	9	10								
Feb 21/08	W. S. Jackson	53493	11-16		do	1	1/2	1	1/2	1/2	25	
	W. S. Jackson	53747	22-23		do	1	1/2	1	1/2	1/2	25	
Dec 9/01	Wm. Sims			San Francisco							20	
Jan 28 1908	A. H. Linderman	53496		6.0. 172 S of Bay		1	1/2	1	1/2	1/2	32	

see page

# Service Pipe Record.

## DIRECTION OF TAP.

112	19 S of N line Montana	238 N Plymouth	64 S of E line Marangu
14	E of N line Montana		13 S of E line Capital
20	S of N line St	70 S of N line St	110 S of Capital
22	S. N. line St	18 WE line lot.	400 298' Capital
20	N of E line Plymouth	66 N S	60 S of Minerva
19	N of E line Plymouth	11 E of line St	11 S of E line Plymouth
18	W of E line Plymouth	22 W of E line lot	203 E of Plymouth
18	N of E line Plymouth		15 S of E line Plymouth
20	SN line St	11 WE line lot	81 80 W - Capital
17	S of N line Minerva	2 EW line lot	79 80 S of Capital
19	S of N line St	21 S of E line St	11 S of Capital
19	W of E line Plymouth	23 W of E line lot	68 - E Orizaba
19	S of N line St	15 S of E line St	17 S of E line Capital
22	S. N. line St	41 E of line lot	306 E of Capital
19	E of N line Plymouth	41 W of Plymouth	1. S. Minerva
19	S of N line St	6 S of E line lot	11 S of Capital
22	S. N. line St	5 S of E line lot	245 198 S of Capital
19	S. N. line St	35 W. E. line lot	216 E of Capital
16	S. N. line St	30 WE line lot	145 E - Capital
16	S of N line St	14 E of W line of lot	116 S of Capital
18	S of N line of St.	3 S of E line lot	291 S of Capital
18	S of N line of St.	18 E of W line lot	193 S of Capital
15	S of N line St	17 N of E line lot	480 E of Orizaba
25	S of N line St	20 S of E line lot	429 S of Capital
15	S of N line St	300 N of Capital	675 E of Orizaba
15	S of N line St	22 E of W line lot	307 S of Capital
17	S of N line St	13 E of W line lot	397 N of Plymouth
39	N. S. line St	1 E of line lot	199 S of Plymouth
39	N. S. line St	3 W. E. line lot	203 W. Plymouth
15	S of N line St	11 S of N line lot	11 S of Capital

# Minerva

# Street

DATE	NAME	WATER NO.	STREET NO.	LOCATION	CORPORATION STOP		STOP COCK		LEAD PIPE		IRON PIPE	
					No.	Size.	No.	Size.	Size.	Feet.	Size.	Feet.
		<del>53806</del>	119	St 250 N Plymouth								
		<del>53807</del>		St 200 " do								
		<del>53808</del>		W. E. Capital								
		<del>53809</del>	215	St 275 " Retap 9/14/28								R 8445
		<del>53810</del>		see Page 1592								
		<del>53811</del>		St 275 " do Retap 9/15/28								R 8451
		<del>53812</del>	240	St 290 " do Retap 11/15/28								R 8884
		<del>53813</del>	100	St Plymouth								
		<del>53814</del>	141	St 200 N do								
		<del>53815</del>	109	JUL 8 - 1904 (old tap 50 Mch. 15. 06) do			2	1/2	2	7		
		<del>53816</del>	50	St 200 E do			1	1/2	1	3/4	38	
		<del>53817</del>	75	St 150 E "			1	1/2	1	1/2		
		<del>53818</del>	121	" 200 W "								
		<del>53819</del>	208	St 50 N Retap 9/14/28								R 8443
		<del>53820</del>	206	" 55 " Retap 9/14/28								R 8442
		<del>53821</del>	129	St 275 N Plymouth	5/8		2	3/4	7	7	7	
		<del>53822</del>		See below								
		<del>53823</del>	354	Grizaba St Orizaba	1	1/2	1	1/2	4	4	4	R 8586
		<del>53824</del>	106	St 100 N Plymouth	1	1/2	2	1/2	10	10	10	70
		<del>53825</del>	224	St 250 W Capital Retap 9/14/28								R 8450
		<del>53826</del>		Ends 415 N Plymouth	1	3/4			3/4	5	1 1/2	453
		<del>53827</del>	155	St 225 N Plymouth			2	1/2	1/2	7		
		<del>53828</del>		Extended ends 213 W Capital								
		<del>53829</del>	221	Retap 9/14/28			2	1/2	1/2	4		R 8448
		<del>53830</del>	157	St 210 E Capital continued to 1592			1	1/2	1/2	8		
		<del>53831</del>	170	Mon land Retap Jan 6/27								R 5779
		<del>53832</del>		Victoria								
		<del>53833</del>		St 350 N Capital			2	1/2	1/2	7		
		<del>53834</del>	242	" 100 " do								
		<del>53835</del>	150	" 275 E Retap Jan 4/27								R 5777
		<del>53836</del>	160	" 175 E Retap Jan 4/27								R 5778
		<del>53837</del>		" 400 N do								
		<del>53838</del>		St 310 E Orizaba Mch 19 (C) 1							1/2	6
		<del>53839</del>	236	St 280 N Capital Retap 10/21/27	3/4		2	1/2	1/2	8		
		<del>53840</del>	234									
		<del>53841</del>		Ends 440 E of Orizaba			1	1/2			1/2	168
		<del>53842</del>	234	St Capital Retap 4/17/32			1	1/2	1/2	4	1 1/4	67
		<del>53843</del>	137				1	1/2	1/2	3	1/2	26
		<del>53844</del>	125	St 175 W Plymouth	1	3/4	1	1/2	1/2	5	1/2	18
		<del>53845</del>	127	St 200 W Plymouth	1	1/2	1	1/2	1/2	2	1/2	20
		<del>53846</del>										

APR 30 1903

Continued to page 1592

# Service Pipe Record.

## DIRECTION OF TAP.

13	E	of	N	line	St	27	S	of	N	line	St	245	S	of	N	line	St
13	E	of	N	line	St	7	S	of	N	line	lot	427	S	of	N	line	St
13	E	of	N	line	St	17	S	of	N	line	lot	245	S	of	N	line	St
18	E	of	N	line	St	7	S	of	N	line	lot	20	S	of	N	line	St
21	E	of	N	line	St	7	S	of	N	line	lot	120	S	of	N	line	St
21	E	of	N	line	St	6	S	of	N	line	lot	135	S	of	N	line	St
21	E	of	N	line	St	6	S	of	N	line	lot	147	S	of	N	line	St
13	E	of	N	line	St	6	S	of	N	line	lot	479	S	of	N	line	St
13	E	of	N	line	St	11	S	of	N	line	lot	19	S	of	N	line	St
13	E	of	N	line	St	6	S	of	N	line	lot	406	S	of	N	line	St
13	E	of	N	line	St	11	S	of	N	line	lot	407	S	of	N	line	St
13	E	of	N	line	St	6	S	of	N	line	lot	307	S	of	N	line	St
13	E	of	N	line	St	8	S	of	N	line	lot	317	S	of	N	line	St
13	E	of	N	line	St	8	S	of	N	line	lot	325	S	of	N	line	St
13	E	of	N	line	St	8	S	of	N	line	lot	361	S	of	N	line	St
13	E	of	N	line	St	7	S	of	N	line	lot	481	S	of	N	line	St
13	E	of	N	line	St	13	S	of	N	line	lot	502	S	of	N	line	St
13	E	of	N	line	St	17	S	of	N	line	lot	573	S	of	N	line	St
13	E	of	N	line	St	14	S	of	N	line	lot	622	S	of	N	line	St
13	E	of	N	line	St	7	S	of	N	line	lot	202	S	of	N	line	St
13	E	of	N	line	St	12	S	of	N	line	lot	675	S	of	N	line	St
13	E	of	N	line	St	15	S	of	N	line	lot	701	S	of	N	line	St
13	E	of	N	line	St	12	S	of	N	line	lot	801	S	of	N	line	St
9	E	of	N	line	St	14	S	of	N	line	lot	61	S	of	N	line	St
9	E	of	N	line	St	1	S	of	N	line	lot	93	S	of	N	line	St
9	E	of	N	line	St	3	S	of	N	line	lot	91	S	of	N	line	St
9	E	of	N	line	St	114	S	of	N	line	lot	114	S	of	N	line	St
9	E	of	N	line	St	105	S	of	N	line	lot	105	S	of	N	line	St
9	E	of	N	line	St	119	S	of	N	line	lot	119	S	of	N	line	St
9	E	of	N	line	St	13	S	of	N	line	lot	13	S	of	N	line	St
5	E	of	N	line	St	13	S	of	N	line	lot	13	S	of	N	line	St
5	E	of	N	line	St	140	S	of	N	line	lot	140	S	of	N	line	St
9	E	of	N	line	St	140	S	of	N	line	lot	140	S	of	N	line	St

# Street

DATE	NAME	WATER NO.	STREET NO.	LOCATION.	CORPORATION STOP.		STOP COCK.		LEAD PIPE.		IRON PIPE.	
					No.	Size.	No.	Size.	Size.	Feet.	Size.	Feet.
					1	1/2	1	5/8	5/8			
	W. Birch	39271	23									
	W. Litcher	39272		W.S. 140 S Frederick								
	E. Osterman	39273	120									
	Louis Landler	39274	118									
	Louis Landler	39275		W.S. 115 S Waller								
	Louis Landler	39276		" 120 S do								
	E. N. Fritz	39277	273									
	D. Everitt	41620		E.S. 77 S Waller	1	1/2	1	5/8	5/8		23	
	J. Bone	41618		393 S Frederick	1	1/2	1	1/2	1/2		25	
	L. Landler	41619		446 .. "	1	1/2	1	1/2	1/2		25	
	L. Landler	41610		E.S. 497 .. "	1	1/2	1	1/2	1/2		26	
	L. Landler	41611		" 393 .. "	1	1/2	1	1/2	1/2		26	
	L. Landler	41612		" 320 .. "	1	1/2	1	1/2	1/2		26	
	L. Landler	41613		" 344 .. "	1	1/2	1	1/2	1/2		26	
	L. Landler	41614		" 471 .. "	1	1/2	1	1/2	1/2		26	
	L. Landler	41616		W.S. 536 .. "	1	1/2	1	1/2	1/2		7	
	L. Landler	41617		W.S. 561 .. "	1	1/2	1	1/2	1/2		7	
	E. N. Fritz	39279		W.S. 610 .. "	1	1/2	1	5/8	5/8		7	
	W. Little	39278		W.S. .. "	1	1/2	1	1/2	1/2		6	
	L. Landler	41621		W.S. 660 S .. "	1	1/2	1	1/2	1/2		6	
	L. Landler	41622		W.S. 685 .. "	1	1/2	1	1/2	1/2		6	
	E. N. Fritz	41623	270		1	1/2	1	5/8	1/2		7	
2 Monroe												
	S. Bronschor	55315	3-1/2									
	S. Bronschor	55316	5-1/2									
	Andrew P. Smith	55317	6									
	Gov. L. Schmitz	55318	7									
	G. O. Case	55319	8									
	L. E. Williams	55320	10									
	J. H. Walls	55321	11									
	W. W. Smith	55322	39									
	Smith	55323	15									
Apr 18 1911	D. Schell	55143	31-33	W.S. 137 N Bush				5/8	Service			8213

# Service Pipe Record.

DIRECTION OF TAP.

No.	Direction	Location	Distance	Notes	Direction	Location
1	E	of S line Post	63	E of S line B		
27	E	of N line St	10	E of N line B		
71	E	of N line St	3	E of N line B	55	A of Post
71	E	of N line St	3	E of N line B		Post
71	E	of N line St	3	E of N line B	106	A of Post
71	E	of N line St	3	E of N line B	18	E of Sutter
20	E	of N line St	2	E of N line B	129	E of Post
4	E	of N line St	3	E of N line B	65	E of Post
19	N	of S line Post	2	N of S line B	40	E of Post
71	E	of N line St	1	E of N line B	19-1862	E of Montgomery
71	E	of N line St	4	E of N line B	115	N of Post
71	E	of N line St	4	E of N line B	51	E of Sutter
71	E	of N line St	4	E of N line B	116	A of Post
71	E	of N line St	14	E of N line B	36	A of Sutter
20	E	of N line St	12	E of N line B	175	A of Sutter
71	E	of N line St	10	E of N line B	103	A of Sutter
71	E	of N line St	7	E of N line B	105	E of Sutter
71	E	of N line St	9	E of N line B	108	E of Sutter
71	E	of N line St	11	E of N line B	109	E of Sutter
71	E	of N line St	9	E of N line B	107	E of Sutter
71	E	of N line St	5	E of N line B	106	E of Sutter
20	E	of N line St	100	E of N line B	68	E of Sutter
20	S	of N line Sutter	6	S of N line B	44	E of Sutter
16	S	of N line Sutter	6	S of N line B	37	N of Montg.
20	S	of N line Sutter	6	S of N line B	11/2	N of line Drinity
20	S	of N line Sutter	17	S of N line B	61	N of Montg.
71	E	of N line St	17	E of N line B	64	N of Sutter
71	E	of N line St	7	E of N line B	176.5	N of Sutter
71	E	of N line St	2	E of N line B	72	E of Sutter
71	E	of N line St	1	E of N line B	118	N of Sutter
21	E	of N line St	1	E of N line B	111	E of Sutter
71	E	of N line St	On N line 114	Montg.	108	N of Sutter
71	E	of N line St	5	E of N line B	113	N of Sutter
71	E	of N line St	7	E of N line B	134	N of Sutter
20	E	of N line St	15	E of N line B	117	E of Sutter
71	E	of N line St	9	E of N line B	97	S of Post
71	E	of N line St	6	E of N line B	111	E of Sutter
71	E	of N line St	3	E of N line B	118	S of Sutter
71	E	of N line St	159	E of N line B	118	S of Sutter

# Montgomery

# Street

DATE	NAME	WATER NO.	STREET NO.	LOCATION	CORPORATION STOP		STOP COCK		LEAD PIPE		IRON PIPE	
					No.	Size.	No.	Size.	Size.	Feet.	Size.	Feet.
		<del>633</del>	1-5	Cancelled								
		<del>634</del>	7	S.O. Water to used for #10 Post.								(5" Pb)
		<del>636</del>	7									
		<del>637</del>	35									
		<del>638</del>	9									
		<del>639</del>	10-14									
		<del>640</del>	31									
		<del>641</del>	44	June 20 1914 Renew Service								
		<del>642</del>	77	Water to used for Tap on Cutler 68 E. Montg.								
		<del>643</del>	15									
		<del>644</del>	11									
		<del>645</del>	41									
		<del>646</del>	79									
		<del>647</del>	70									
		<del>648</del>	45-47	DC (16 1/2 E. of N. line Montg) 397 of N. line Montg 36 S. of Sutter								
		<del>649</del>	24	387								
		<del>650</del>	28	387								
		<del>651</del>	26	Water to used for Elevator on Montg (5" Pb)								
		<del>652</del>	30									
		<del>653</del>	28									
		<del>654</del>	37									
		<del>655</del>	34									
		<del>656</del>	40-42	Water to used for Tap 19 S. Sutter Page 1317								
		<del>657</del>	29									
		<del>658</del>	31									
		<del>659</del>	100-1	OCT 29 1903			1 1/2	1 3/4	1/2	36	3/4	
		<del>660</del>	101-3	Cancelled								
		<del>661</del>		W.H. Sutter								
		<del>662</del>	101									
		<del>663</del>	105-10									
		<del>664</del>	405									
		<del>665</del>	109-11									
		<del>666</del>	117									
		<del>667</del>	113									
		<del>668</del>	111									
		<del>669</del>	110									
		<del>670</del>	114-16									
		<del>671</del>	116									
		<del>672</del>	118									
		<del>673</del>	116-71									
		<del>674</del>	127									
		<del>675</del>	135-139									
		<del>676</del>	127-7									
		<del>677</del>	129									
		<del>678</del>	137									
		<del>679</del>	133									
		<del>680</del>	133									
		<del>681</del>	130									
		<del>682</del>	132-6									

492 St. E. Montg 24276 One Bush  
 { 212 St. Hill Bush  
 { 51 E. Montg

R 7080

# Service Pipe Record.

1307

## DIRECTION OF TAP.

No.	Dir.	Loc.	Dist.	Notes	Dist.	Notes
18	E	of line A	18	of line A	18	of line A
20	E	of line B	90	N of E line B	18	of line B
22	E	of line C	23	E of Trinity	36	of line C
23	E	of line D				of line D
24	E	of line E				of line E
25	E	of line F				of line F
26	E	of line G				of line G
27	E	of line H				of line H
28	E	of line I				of line I
29	E	of line J				of line J
30	E	of line K				of line K
31	E	of line L				of line L
32	E	of line M				of line M
33	E	of line N				of line N
34	E	of line O				of line O
35	E	of line P				of line P
36	E	of line Q				of line Q
37	E	of line R				of line R
38	E	of line S				of line S
39	E	of line T				of line T
40	E	of line U				of line U
41	E	of line V				of line V
42	E	of line W				of line W
43	E	of line X				of line X
44	E	of line Y				of line Y
45	E	of line Z				of line Z
46	E	of line AA				of line AA
47	E	of line AB				of line AB
48	E	of line AC				of line AC
49	E	of line AD				of line AD
50	E	of line AE				of line AE
51	E	of line AF				of line AF
52	E	of line AG				of line AG
53	E	of line AH				of line AH
54	E	of line AI				of line AI
55	E	of line AJ				of line AJ
56	E	of line AK				of line AK
57	E	of line AL				of line AL
58	E	of line AM				of line AM
59	E	of line AN				of line AN
60	E	of line AO				of line AO
61	E	of line AP				of line AP
62	E	of line AQ				of line AQ
63	E	of line AR				of line AR
64	E	of line AS				of line AS
65	E	of line AT				of line AT
66	E	of line AU				of line AU
67	E	of line AV				of line AV
68	E	of line AW				of line AW
69	E	of line AX				of line AX
70	E	of line AY				of line AY
71	E	of line AZ				of line AZ
72	E	of line BA				of line BA
73	E	of line BB				of line BB
74	E	of line BC				of line BC
75	E	of line BD				of line BD
76	E	of line BE				of line BE
77	E	of line BF				of line BF
78	E	of line BG				of line BG
79	E	of line BH				of line BH
80	E	of line BI				of line BI
81	E	of line BJ				of line BJ
82	E	of line BK				of line BK
83	E	of line BL				of line BL
84	E	of line BM				of line BM
85	E	of line BN				of line BN
86	E	of line BO				of line BO
87	E	of line BP				of line BP
88	E	of line BQ				of line BQ
89	E	of line BR				of line BR
90	E	of line BS				of line BS
91	E	of line BT				of line BT
92	E	of line BU				of line BU
93	E	of line BV				of line BV
94	E	of line BW				of line BW
95	E	of line BX				of line BX
96	E	of line BY				of line BY
97	E	of line BZ				of line BZ
98	E	of line CA				of line CA
99	E	of line CB				of line CB
100	E	of line CC				of line CC





# Montgomery

# Street

DATE	NAME	WATER NO.	STREET NO.	LOCATION	CORPORATION STOP.		STOP COCK.		LEAD PIPE.		IRON PIPE.	
					No.	Size.	No.	Size.	Size.	Feet.	Size.	Feet.
		VV470	411-30									
	Ed. Colby Leonard	<del>VV471</del>	427									
	Wm. H. Leonard	VV472	420									
	Wm. Leonard	VV473	421									
	Wm. Leonard	<del>VV474</del>	448-50	Over 50 Apr 11								
	Wm. Leonard	<del>VV475</del>	476									
	Wm. Leonard	VV476	427									
	Wm. Leonard	VV469	427									
	Wm. Leonard	VV478	609									
	Wm. Leonard	<del>VV479</del>	467									
	Wm. Leonard	VV479	467									
	Wm. Leonard	VV477	427	Retap Jan 1911								
	Wm. Leonard	VV488	500	3" Gate								
	Wm. Leonard	<del>VV482</del>	501-3									
	Wm. Leonard	VV484	500									
	Wm. Leonard	VV487	504		1 1/2	1	3/4	5/8	26	3/4	3	
	Wm. Leonard	VV487	504		1 1/2	1	3/4	5/8	26	3/4	3	
	Wm. Leonard	VV487	506		1 1/2	1	3/4	5/8	26	3/4	3	
	Wm. Leonard	<del>VV486</del>	509									
	Wm. Leonard	VV483	508									
	Wm. Leonard	<del>VV487</del>	509									
	Wm. Leonard	VV490	510									
	Wm. Leonard	VV493	511									
	Wm. Leonard	<del>VV490</del>	510									
	Wm. Leonard	VV496	514									
	Wm. Leonard	VV499	515	NOV 5 1903								
	Wm. Leonard	VV497	515	S. E. Commercial Elevator								
	Wm. Leonard	VV498	515									
	Wm. Leonard	VV500	517									
	Wm. Leonard	<del>VV501</del>	518									
	Wm. Leonard	VV502	519									
	Wm. Leonard	VV503	545									
	Wm. Leonard	VV504	545									
	Wm. Leonard	VV505	545									
	Wm. Leonard	VV506	545									
	Wm. Leonard	VV507	545									
	Wm. Leonard	VV509	604									
	Wm. Leonard	VV510	601-7									
	Wm. Leonard	VV511	609									
	Wm. Leonard	<del>VV512</del>	617									
	Wm. Leonard	VV512	617									
	Wm. Leonard	VV512	617									

5/8 24 3/4 2

# Service Pipe Record.

## DIRECTION OF TAP.

No.	Dir.	Loc.	Line	Dist.	Notes	Dist.	Dir.	Loc.
11	E	of	line	11		58	N.	Merchant
11	E	of	line	11				
11	E	of	line	11		50		
11	N	of	line	Merchant		58	E	Merchant
13	E	of	line	Merchant				
21	E	of	line	21	N of D line B			
21	E	of	line	22	N of D line B			
21	E	of	line	85	N of E line B			
11	E	of	line	55	N of E line B			
21	E	of	line	30	N of E line B			
21	E	of	line	17	N of D line lot			
11	E	of	line	26	N of D line lot	102		
21	E	of	line	14	S of N line B	104		
21	E	of	line	22	N of D line B	108		
21	E	of	line	22	N of D line B	111		
22	E	of	line	27	N of D line lot	131		
8	E	of	line	108				
16	E	of	line	108				
21	E	of	line	10	N of E line lot	66		
21	E	of	line	26		145		
21	E	of	line	11	N of D line B	61		
16	E	of	line	2	E of corner	77		
23	E	of	line	11	N. line of lot	109		
11	E	of	line	3	N of E line B	88		
12	E	of	line	11		111		
12	E	of	line	7	N of A line lot	122		
12	E	of	line	11		100		
23	E	of	line	11		119		
11	E	of	line	11		110		
21	E	of	line	13	S. N. E. lot	101		

# Montgomery Street

DATE	NAME	WATER NO.	STREET NO.	LOCATION.	CORPORATION STOP.		STOP COCK.		LEAD PIPE.		IRON PIPE.	
					No.	Size.	No.	Size.	Size.	Feet.	Size.	Feet.
	55352	VVV74	619									
	55351	VVV75	621									
	55354	VVV76	622									
	55355	VVV77	623									
	55356	VVV78	624									
	55357	VVV79	625									
	55358	VVV80	626									
	55359	VVV81	627									
	55360	VVV82	628									
	55361	VVV83	629									
	55362	VVV84	630-40									
	55363	VVV85	643-5									
	55364	VVV86	700									
	55365	VVV87	702									
	55366	VVV88	706									
	55367	VVV89	708									
	55368	VVV90	712-14									
	55369	VVV91	715-17									
	55370	VVV92	716-18									
	55371	VVV93	719-21									
	55372	VVV94	722									
	55373	VVV95	728									
	55374	VVV96	729									
	55375	VVV97	730									
	55376	VVV98	732-6									
	55377	VVV99	738-20									
	55378	VVV100	746-18									
	55379	VVV101	750									
	55380	VVV102	754									
	55381	VVV103	803									
	55382	VVV104	804									
	55383	VVV105	806									
	55384	VVV106	803									
	55385	VVV107	804									
	55386	VVV108	806									
	55387	VVV109	803									
	55388	VVV110	804									
	55389	VVV111	806									
	55390	VVV112	803									
	55391	VVV113	804									
	55392	VVV114	806									
	55393	VVV115	803									
	55394	VVV116	804									
	55395	VVV117	806									
	55396	VVV118	803									
	55397	VVV119	804									
	55398	VVV120	806									
	55399	VVV121	803									
	55400	VVV122	804									
	55401	VVV123	806									
	55402	VVV124	803									
	55403	VVV125	804									
	55404	VVV126	806									
	55405	VVV127	803									
	55406	VVV128	804									
	55407	VVV129	806									
	55408	VVV130	803									
	55409	VVV131	804									
	55410	VVV132	806									
	55411	VVV133	803									
	55412	VVV134	804									
	55413	VVV135	806									
	55414	VVV136	803									
	55415	VVV137	804									
	55416	VVV138	806									
	55417	VVV139	803									
	55418	VVV140	804									
	55419	VVV141	806									
	55420	VVV142	803									

July 20<sup>th</sup> 1896 1 1/2" 3/4" 3/4" 1 3/4"

Retap 11-28-24 3/4" Service

# Service Pipe Record.

## DIRECTION OF TAP.

23	E	of	N	line St		61	S		Pacific
23	E	of	N	line St					Pacific
18	E	of	N	line Pacific					World
23	E	of	N	line St	On S line of Lot	51			Dackson
14	N	of	E	line St		71			Mont St
5	N	of	S	line Mont St		150			Mont
17	N	of	E	line St	On S line of lot	138			Pacific
17	N	of	E	line St		9			Mont St
17	N	of	E	line St		36			Broadway
17	N	of	E	line St		60			Broadway
22	N	of	E	line St	17 ft. of S line of lot	83	90		Broadway
22	N	of	E	line St	On S line of lot	130			Broadway
22	N	of	E	line St	13 ft. of S line of lot	160			Broadway
22	N	of	E	line St	25 ft. of S line of lot	20			Broadway
22	N	of	E	line St		2			Valley
22	N	of	E	line St	On S line of lot	24			Valley
22	N	of	E	line St	1 ft. of S line of lot	27			Valley
22	N	of	E	line St	On N line of lot	61			Valley
22	N	of	E	line St	8 ft. of S line of lot	79			Valley
22	N	of	E	line St	On S line of lot	78			Valley
22	N	of	E	line St		113			Valley
22	N	of	E	line St		114			Valley
22	N	of	E	line St	13 ft. of S line of lot	125			Valley
22	N	of	E	line St	12 ft. of S line of lot	127			Valley
22	N	of	E	line St	8 ft. of S line of lot	125			Valley
22	N	of	E	line St	19 ft. of S line of lot	175			Green
22	N	of	E	line St		30			Green
22	N	of	E	line St	On S line of lot	60			Dackson St.
22	N	of	E	line St		64			Green
19	A	of	N	line Green	On E line of lot	23			Mont
18	N	of	E	line St	12 ft. of S line of lot	61			Moulton St.
7	N	of	S	line Moulton St.		9			Monty
9	N	of	S	line Moulton St.		50			Monty
7	N	of	S	line Moulton St.		14			Monty
7	N	of	E	line St		110			Union
9	N	of	E	line St	22 ft. of S line of lot	174	Union		Moulton St.
7	N	of	E	line St	10 ft. of S line of lot	103			Green
9	N	of	E	line St	0 ft. of S line of lot	64			Green
9	N	of	E	line St		67 1/2			Green
10	N	of	E	line St		113			Monty

# Montgomery

# Street

DATE	NAME	WATER NO.	STREET NO.	LOCATION.	CORPORATION STOP.		STOP COCK.		LEAD PIPE.		IRON PIPE.	
					No.	Size.	No.	Size.	Size.	Feet.	Size.	Feet.
		<del>55640</del>										
		<del>55641</del>	573 1/2									
		<del>55642</del>	575									
		<del>55643</del>	599									
		<del>55644</del>	575 1/2									
		<del>55645</del>	111									
		<del>55646</del>	913									
		<del>55647</del>	915									
		<del>55648</del>	916-11 (S) Outside Curb									
		<del>55649</del>	920									
		<del>55650</del>	921-2									
		<del>55651</del>	926-30									
		<del>55652</del>	1010									
		<del>55653</del>	1030									
		<del>55654</del>	1034-48									
		<del>55655</del>	1041-5									
		<del>55656</del>	1049-20									
		<del>55657</del>	1054-30									
		<del>55658</del>	1029									
		<del>55659</del>	1059									
		<del>55660</del>	1106									
		<del>55661</del>	1115									
		<del>55662</del>	1107									
		<del>55663</del>	1108									
		<del>55664</del>	1121-3									
		<del>55665</del>	1109									
		<del>55666</del>	1110									
		<del>55667</del>	1141									
		<del>55668</del>	1111 1/2									
		<del>55669</del>	1128-32									
		<del>55670</del>	1112									
		<del>55671</del>	1113-15									
		<del>55672</del>	1153-7-9									
		<del>55673</del>	1134-40									
		<del>55674</del>	1146-18									
		<del>55675</del>	1148									
		<del>55676</del>	1120									
		<del>55677</del>	1200									
		<del>55678</del>	1201									
		<del>55679</del>	1205									
		<del>55680</del>	1204									
		<del>55681</del>	1207									
		<del>55682</del>	1200									
		<del>55683</del>	1241									
		<del>55684</del>	1224									
		<del>55685</del>	1260									
		<del>55686</del>	1262									
		<del>55687</del>	1255									
		<del>55688</del>	1253									
		<del>55689</del>	1264-8									

JUN 3 1905

1 1/2 x 1/8 1 3/4  
 3 3/4 x 2 1/2 4 5/8

1 5/8, 1 5/8 3/4 26

Retap 8/23/32

Retap 4/23/28  
 Retap same direction

Retap 4/20/28

Retap 4/20/28

R 73

R 73

R 73

# Service Pipe Record.

## DIRECTION OF TAP.

Direction	Location	Notes	Number	Address
9 E/W	W of E	line St	47	of Union
20 W	W of W	line Union	38	of Union
10 W/E	W of W	line St	36	of Union
10 W/E	W of W	line St	41	of Union
12 1/2 E/W	W of W	line St	68	of Union
10 W/E	W of W	line St	60	of Union
12 1/2 W	W of W	line St	88	of Union
10 W/E	W of W	line St	11	of Union
12 1/2 E/W	W of W	line Mont Pl.	38 <sup>s</sup> Alta	of Union
10 W/E	W of W	line St	105	of Mont
15 E	W of W	line St	197	of Union
17 E	W of W	line St	21	of Union
12 1/2 E	W of W	line Alta Pl.	13	of Union
12 1/2 E	W of W	line St	82	of Montgomery
10 E	W of W	line St	82	of Dilbert
10 W/E	W of W	line St	74	of Dilbert
10 W/E	W of W	line St	25	of Dilbert
10 W/E	W of W	line Dilbert	36	of Dilbert
11 W	W of W	line St	13	of Dilbert
12 W	W of W	line St	40	of Dilbert
12 W	W of W	line St	66	of Dilbert
10 W	W of W	line St	57	of Dilbert
12 W	W of W	line St	91	of Dilbert
10 W	W of W	line St	96	of Dilbert
10 W	W of W	line St	117	of Dilbert
10 W	W of W	line St	118	of Dilbert
10 W	W of W	line St	121	of Dilbert
12 W	W of W	line St	137	of Dilbert
9 W	W of W	line St	163	of Dilbert
10 W	W of W	line St	155	of Dilbert
5 1/2 W/E	W of W	line St	117	of Dilbert
5 W	W of W	line St	171	of Dilbert
4 W	W of W	line St	191	of Dilbert
6 E/W	W of W	line Spawmch	50 <sup>th</sup>	Greenwich
30 W	W of W	line Spawmch	31	of Montg.
31 W	W of W	line Spawmch	30	of Montg.
24 W	W of W	line Spawmch	95	of Montg.
14 W	W of W	line Spawmch	63	of Montg.
13 W	W of W	line Spawmch	59	of Montg.

# Montgomery

# Street

DATE	NAME	WATER NO.	STREET NO.	LOCATION	CORPORATION STOP		STOP COCK		LEAD PIPE		IRON PIPE	
					No.	Size	No.	Size	Size	Feet	Size	Feet
		<del>55403</del>	<del>1257</del>									
		88788	1257	Retap 4/20/28								R 7380
		<del>55405</del>	<del>1259</del>	Retap 10/24/31								
		<del>55405</del>	<del>1259</del>	Retap 8/10/31								
		<del>55407</del>	<del>1201</del>	Retap 8/10/31								
		<del>55407</del>	<del>1205</del>	Retap 8/10/31								
		<del>55408</del>	<del>1206</del>	Retap 8/10/31								
		<del>55409</del>	<del>1204</del>	Retap 8/10/31								
		<del>55410</del>	<del>1208</del>	Retap 8/10/31								
		<del>55411</del>	<del>1213</del>	Retap 8/10/31								
		<del>55412</del>	<del>1210</del>	Retap 8/10/31								
		<del>55413</del>	<del>1215</del>									
		<del>55414</del>	<del>1214</del>									
		<del>55415</del>	<del>1217</del>									
		<del>55415</del>	<del>1219</del>									
		<del>55417</del>	<del>1221</del>									
		<del>55418</del>	<del>1222</del>									
		<del>55419</del>	<del>1224</del>									
		<del>55420</del>	<del>1225</del>									
		<del>55421</del>	<del>1212</del>									
		<del>55422</del>	<del>1403</del>									
		<del>55424</del>	<del>1405</del>									
		<del>55425</del>	<del>1404</del>									
		<del>55426</del>	<del>1407</del>									
		<del>55427</del>	<del>1416</del>									
		<del>55427</del>	<del>1418</del>									
		<del>55429</del>	<del>1420</del>									
		<del>55428</del>	<del>1409</del>									
		<del>55430</del>	<del>1411</del>									
		<del>55431</del>	<del>1422</del>									
		<del>55432</del>	<del>1424</del>									
		<del>55434</del>	<del>1413</del>									
		<del>55434</del>	<del>1430</del>									
		<del>55435</del>	<del>1001</del>									
		<del>55436</del>	<del>1003</del>									
		<del>55437</del>	<del>1005</del>									
		<del>55437</del>	<del>1037</del>									
		<del>55438</del>	<del>1070</del>									
		<del>55439</del>	<del>1023</del>									
		<del>55439</del>	<del>1019</del>									
		18858	1691	Dead Service -								

JAN 31 1903

JAN 15 1906

JUN 23 1904

R 7380

1/2 40

825

R 9201

826

827

828

829

830

St. Chestnut St. (10/10/06)

1 1/2 Service

# Service Pipe Record.

1312

## DIRECTION OF TAP.

Line No.	Direction	Location	Line No.	Direction	Location	Line No.	Direction	Location
23	E	of N line Chestnut	195	E	of N line	60	E	of Chestnut
20	E	of N line St.	15	S	of N line B	45	E	of St.
17	E	of N line St.				42	E	of St.
21	E	of N line St.				110	E	of St.
21	E	of W line St.	11	S	of N line Lot	120	E	of St.
21	E	of N line St.	14	S	of N line Lot	25	E	of St.
17	E	of S line Corn	9	W	of E line St	20	E	of St.
16	N	of S line Corn	5	W	of E line Lot	22	E	of St.
17	N	of S line Corn	7	W	of E line B	22	E	of St.
20	E	of N line St.	4	S	of N line B	104	E	of St.
22	N	of E line St.	19	N	of S line Lot	110	E	of St.
23	E	of N line St.				110	E	of St.
22	E	of N line St.	10	S	of N line Lot	110	E	of St.
21	E	of N line St.	52	S	of N line Lot	110	E	of St.
20	E	of N line St.	10	S	of N line Lot	123	E	of St.
20	S	of N line St.	45	E	of N line Lot	18	E	of St.
20	S	of N line St.				65	E	of St.
21	E	of N line St.	18	N	of S line Lot	24	E	of St.
15	N	of S line Clay	14	W	of E line Lot	37	E	of Monty St.
21	E	of N line St.	14	S	of N line Lot	88	S	of St.
17	N	of S line St.	47	N	of S line Lot	63	E	of St.
17	N	of S line Commercial	1	W	of E line Lot	70	E	of St.
21	E	of N line St.	2	S	of N line Lot			
21	E	of N line St.	2	S	of N line Lot	110	E	of St.
21	E	of N line St.	11	S	of N line Lot	110	E	of St.
21	E	of N line St.	27	S	of N line Lot	110	E	of St.
21	E	of N line St.	22	S	of N line Lot	106	E	of St.
22	E	of N line St.	21	N	of S line Lot	24	N	of St.
12	N	of S line Merchant	83	N	of E line Lot	33	E	of Monty
12	N	of S line Merchant	82	N	of E line Lot	56	E	of Monty
20	E	of N line St.	21	N	of S line Lot	91 1/2	S	of St.
21	E	of N line St.				22	S	of St.
21	E	of N line St.	110	E	of N line Lot	110	E	of St.
22	E	of N line St.	7	S	of N line Lot	6	S	of St.
5	N	of S line St.	7	E	of E line Alley			
5	N	of S line St.	6	E	of E line Alley			
22	S	of N line St.				86	W	of Monty

# Montgomery

# Street

DATE	NAME	WATER NO.	STREET NO.	LOCATION	CORPORATION STOP		STOP COCK		LEAD PIPE		IRON PIPE	
					No.	Size.	No.	Size.	Size.	Feet.	Size.	Feet.
	6268	1500										
July 11/98	L. Gove	849	701		1	1/2	1	3/8	5/8			
	849	1107										
	55483			S. W. 25 St Sacto	1	1/2	1	3/4	5/8	26	3/4	3
	55463											
	55464	301-3		Retap 8/10/31	3/4	1/2						
	55465	409			1	1/2	1	3/4	5/8	4	3/4	3
	55401											
June 1/03	McNuttall	671	22		1	1/2	1	1/2	1/2	28		
	55473											
	55474	104										
	55479											
	55494	307		Elevator								
	55494											
	55481	517			1	1/2	1	3/4	5/8	5	3/4	3
	55481											
	55491				1	1/2	1	1/2	5/8	8		
March 2/01	J. P. Walker	18860	510	2nd fl	1	1/2	1	3/4	5/8	3	3/4	3
	55478											
April 1/01	Hedhoff	647	714	2nd								
	55464	1024-8										
	633	1077			1	1/2	1	5/8	5/8	10		
	55470											
	55471											
	648			This Tap used for water #6453	1	1/2	1	1"	3/4	4	1"	27
	55473	157										
	55471				1	3/4	1	1/2	1/2			
July 31/96	L. D. Mayle	18863	419		1	1/2	1	3/4	5/8	4	3/4	8
	55488											
	55409	1121										
Sept 4/95	E. Coates	640		St Sutter								
	55408											
	651	47		St Sutter								
Oct 21/98	D. F. Walker	710		St. C. Clay	1	1/2	1	1/2	1/2	6	1/2	2 1/2
	55396	39										
Nov 5/98	Fan Estate	55465	7		1	5/8	1	3/4	5/8	5	3/4	2 1/2
	55464											
Feb 9/99	B. J. Bergquist	18844	97.5		1	1/2	1	3/4	5/8	33		
Nov 23/94	Green	55492										
	682	510										
May 1/90	Baldwin Howell	55633	10		1	1/2	1	3/4	5/8	29		8 1/2
May 7/01	Monty Block R. C. A.	53662	630	536 Merchant	1	1/2	1	3/4	5/8	16	3/4	5 1/2
May 7/01	Monty Block R. C. A.	53636	630	536 Merchant	1	1/2	1	3/4	5/8	16	3/4	5 1/2
Jan 10/02	Madison & Burke	55637	28									
June 8/02	Drinking Fountain	55638										
June 13/02	Associated Oil Co.	55639										
Feb 18/03	J. Shuman ski	55473	855									
	55470	823										
1 <sup>st</sup> 1903	NEWMAN'S SALOON	55641	213	Connected to 1" pipe on Russ. Alley				1/2				
	NEWMAN'S SALOON	55642	211					1/2				
	Globe Grain & Milling Co.			n. w. chestnut	1	1/2	1	3/4	5/8	8		

APR 24 1905

Cor Bay

SC

SC

# Service Pipe Record.

DIRECTION OF TAP.

21 E W line Montgomery  
 22 E W line St  
 16 N S line Sacto  
 20 E. W. line St  
 21 E. W. line St  
 23 W E line Kearney  
 23 W E line Kearney  
 21 E. W. line St.  
 17 S. N. line - Clay  
 21 E. W. line St.  
 20 E. W. line St.  
 20 E. W. line St.  
 10 S. No. line Merchant St.  
 17 W. E. line St.  
 19 E W line St.  
 21 E. W. line St.  
 21 S. No. line Dry St.  
 21 E. W. line St.  
 15 S. No. line  
 21 E. W. " St.  
 21 E W line st  
 20 E W line st  
 20 " " " "  
 Connected to small pipe 5" line  
 " " " " 5" " "  
 21 E of line  
 20 E of line  
 19 E of line  
 17 W. E. line st.  
 22 W. E. " Montg N.  
 20 E. W. " St.  
 20 E. W. " "  
 23 W. E. line st  
 17 E. W. " Montg st  
 17 E. W. " " "  
 23 W. E. " " "  
 17 E. W. line st  
 22 E. W. " "

2  
 40  
 34  
 5 W E line Lot  
 4  
 10 S. No. line Lot.  
 11  
 6 S. No. line Lot.  
 5 S. No. line Lot.  
 39 E. W. line Lot.  
 3 S. No. line Lot.  
 5 S. No. line Lot.  
 19 S. No line Lot.  
 19 N. S. " Lot  
 2 N. S. line Lot  
 22 N. S. line Lot  
 " " " "  
 22  
 12  
 3  
 6 N. S. line Lot  
 3 N. S. " Lot.  
 31 N. S. line Lot.  
 32 N. S. " "  
 1 N. S. " "  
 67 S. N. line Lot  
 67 P. N. " Lot  
 66 P. N. " "  
 3 N. S. line Lot  
 22 N. line Lot

7071  
 66 E. Montgomery  
 55  
 10 S. Commercial  
 11  
 125  
 40 E. of Montgomery  
 100 ft of Pine St.  
 63 ft of Clay  
 64 ft of Clay  
 13 W. of Montgomery  
 136 ft of Pacific  
 171 ft of California  
 115 ft of Washington  
 110 ft of East St.  
 75 ft of  
 110 ft of California  
 48 ft of Post.  
 138 ft of Pacific  
 59 1/2 ft of  
 57 ft of  
 27 ft of  
 13 ft of  
 50 ft of  
 50 ft of  
 78 ft of  
 43 ft of  
 39 ft of  
 38 ft of  
 67 ft of  
 72 N. Broadway  
 72 N. Broadway  
 73 N Broadway  
 28 N. Alta Pl.  
 84 ft of Sacramento

10" =

connected to  
 distributor  
 with  
 distributor  
 4" Main  
 3" Main  
 8" Main

# Montgomery

# Street

DATE	NAME	WATER NO.	STREET NO.	LOCATION	CORPORATION STOP.		STOP COCK.		LEAD PIPE.		IRON PIPE.		
					No.	Size.	No.	Size.	Size.	Feet.	Size.	Feet.	
NOV 11 1903	E. L. ...	55643	...	S.E. cor Council St. Montg.			1	1/2					
Feb. 16 1904	...	55481	...	S.E. Sacto up			1	1/2				982	
Jan 26 1904	...	55494	512				1	1/2	1	3/4	26	3/4	314 2/3
Nov 4 1905	San Emen Engineering Co.	55644	...	S.E. Commercial			1	1/2					
...	...	...	220				1	2					17
...	...	...	220				1	2					87
Jan 5 1905	W. C. ...	55651	117-19				1	1/2	1	1/2	1/2	8	24
Dec 7 1904	Schmidell Est.	55447	600-2	(up) St. E. Clay St.			1	2	1	3/4	2	8	196 Sept
Dec 6 1904	Security Savings Bank	55313	312-14	Sp 150 S of California			1	1 1/2					139 Nov
Feb 6 1905	Schmidell Est.	55652	606				1	5/8	1	3/4	5/8	26	7
Feb 6 05	Schmidell Est.	55653	608				1	1/2 5/8	1	3/4	5/8	26	3/4 3
Mar 27 05	Albert Pieser	55515	613				1	1/2 5/8	1	5/8 3/4	5/8	6	210
Apr 19 05	Chin Lee	55327	907				1	1/2	1	3/4	5/8	34	151
Mar 19 1901	M. Stegmann	55635	415	sidewalk elevator					1	2"			
July 13 05	Kernius O'Brien	55358	700	M/E Washington			1	3/4	1	1			96
Apr 21 05	Associated Oil Co.	55639		S. W. Bay					1	1 1/2			3 152
Mar 27 1906	Abby M. Parrott	55326	411				1	5/8	1	1		8	191
...	...	...	416				1	1/2				4	
June 29 06	Abby M. Parrott	55327	413				1	1/2	1	1/2	1/2	8	
July 27 06	Thos. Magee & Sons	60145	5				1	5/8	1	3/4	5/8	8	333
Sept 15 06	L. Lenda		810-16				1	5/8	1	5/8 3/4	5/8	28	
Nov 8 06	change of service		33-5	1 1/2 in. 25 1/2 in line St 81 E. St line St - 407 St. Montg			1	5/8 3/4	1	3/4	3/4	8	
Feb 3 07	Madison + Burke	55370	800	N. E. of Jackson					2	1/2	1/2	4	190
Feb 3 1907	do do	55371	802	" " "					2	1/2	1/2	4	157
Feb 25 1907	Parrot Est	55339	500	N. of Sacramento			1	1/2 5/8	1	5/8	5/8	8	500
Mar 22 1907	W. Fisher Co	55330		E. 150 N. California			1	5/8 3/8	1	5/8 3/4	5/8	33	363
Apr 1 1907	Libe Grain Milling Co	55438		S. of Francisco					2	3/4	3/4	9	120
Apr 30 1907	G. Sweetzer	55310	420	E. S. 100 N. Pacific			1	5/8	1	3/4	5/8	6	2110
May 18 1907	G. Brocato	55302	4105				1	5/8	1	5/8	5/8	37	2383
June 9 1907	A. Harrigan	55337	453-63	S. W. Sacto			1	5/8	1	3/4	5/8	8	2824
June 9 1907	A. Harrigan	55338		S. W. Sacto			1	5/8	1	3/4	5/8	8	2823
June 19 1907	Jo. Busco	55388	4024				1	3/8	1	3/4	5/8	10	2965
Aug 21 1907	Alex. Vaysie	8407		N. W. Broadway					2	3/4	5/8	4	4072
Aug 21 1907	Alex. Vaysie	8406		N. W. "					2	1/2	1/2	4	4073
Aug 21 1907	distributor			N. W. "			1	5/8			5/8	23	
Sept 6 1907	Fred Martinez	55416		E. D. 24. N. Alta Place			3/4	1/2	1	1/2	1/2	6	36 4403
Sept 8 1907	Mc Phee Co	55331	440	E. D. 84. P. of Sac			1	3/4	1	3/4	3/4	26	4280

over

# Service Pipe Record.

DIRECTION OF TAP.

23. W. E. Line St.  
 19. E. W. " "  
 21. S. of N. line of Bush  
 22 ✓ ✓ ✓ ✓ ✓  
 21 ✓ ✓ ✓ ✓ ✓  
 24 E. of N. Street  
 12 ✓ ✓ ✓ ✓ ✓  
 21 ✓ ✓ ✓ ✓ ✓  
 20 ✓ ✓ ✓ ✓ ✓  
 18 N. S. Post  
 23 E. of N. St.  
 22. E. W. Line St  
 22. E. W. Line St  
 22. E. W. Line St  
 22 E. W. Line St  
 21. E. W. Line St  
 21 E. W. Montgomery St  
 19 N. D. Line St  
 23 W. of E. " "  
 20 E. of W. line of St.  
 20 E. of W. line of St.  
 20 E. of N. line of St.  
 21 E. of W. line of St  
 21 E. of W. line of St  
 23 S. of E. line St  
 22 N. of E. line St  
 23 E. of N. line St  
 17 N. of E. " Montgomery  
 25 S. of N. " Broadway  
 23 N. of St. " Broadway  
 17 N. of E. " Montgomery  
 20 E. " W. " St  
 24 " " " " "  
 24 " " " " " " *Wright*  
 24 " " " " " " *do*  
 21 " " " " " " *St*  
 20 " " " " " " "  
 20 " " " " " " "  
 22 E. W.  
 20 " " " " " " "  
 21 " " " " " " "

3. J. N. Line St.  
 92. S. of Pine  
 49 E. of N. line lot  
 20 " " " "  
 50 " " " "  
 5 N. S. " "  
 17 " " " "  
 9 S. of N. " "  
 1 " " " "  
 12 E. of N. Trinity  
 12 " " " "  
 8 N. of S. line lot  
 18. N. D. Line Lot  
 36 N. D. Line Lot  
 56. N. D. " Lot  
 187. N. S. " Lot  
 20. N. S. " Lot  
 58 S. of N. of Lot.  
 110 E. W. line of Lot,  
 1 S. of N. " " "  
 17 N. of S. line of lot  
 37 N. of S. line of lot  
 7 S. of N. line of lot  
 11 S. of N. line of lot  
 28 S. of N. line of lot  
 " N. of S. line of lot  
 " S. of N. line of lot  
 17 N. S. " of lot  
 21 N. E. " " lot  
 18 N. S. " " lot  
 24 N. of S. line lot  
 11 " " " " " "

70 N. D. Valleys 4" Main  
 181 N. of Bush 8" Main  
 91 N. of Mont. J. Main  
 174 " " " " Main  
 90 " " " " Main  
 87 N. Pacific 8" Main  
 84 S. of Greenwich 1" "  
 23 " " " " "  
 144 N. " " " "  
 124 N. " " " "  
 53 S. Clay 8" "  
 92. N. of Post S" Main  
 111. N. of Post S" Main  
 150. N. of Post S" Main  
 12. S. of Sutter S" Main  
 40. S. of Early S" Main  
 21 N. of Summer S" Main  
 30 N. of Montgomery 4" Main  
 116. S. of Valleys 4" Main  
 94. S. of Sacramento St.  
 92 N. of Sutter St  
 99 N. of Sutter St  
 11 N. of Clay St  
 11 N. of Clay St  
 10 " " " "  
 17 N. of Valleys 4" Main  
 25 N. of Jackson  
 62. S. of " " Broadway  
 47 " " " " "  
 48 S. of Montgomery  
 61 S. of Broadway  
 125 N. of " "  
 117 S. of Jackson  
 168 N. of Washington  
 156 " " " " "  
 143 " " " " "  
 114 S. of Jackson  
 151 " " " " "  
 84 1/2 S Pacific  
 69 " " " " "  
 104 S Pacific

# Montgomery

# Street

DATE	NAME	WATER NO.	STREET NO.	LOCATION	CORPORATION STOP		STOP COCK		LEAD PIPE		IRON PIPE		
					No.	Size	No.	Size	Size	Feet	Size	Feet	
Sept 11 1907	Mrs T. Leneri	55389	1047-51	W. D. 80. D. Valleys	1	1/2	1	3/4	5/8	27		4463	
Sept 15 1907	Alex. Coleman			W. D. Pine & Bush	1	1/2	1	3/4	5/8	8		41495	
Oct 25	Alex. Coleman	55309		bet. Pine & Bush	1	1/2	1	3/4	5/8	9		5420	
					1	1/2	1	3/4	5/8	9		5421	
					1	1/2	1	3/4	5/8	9		5422	
					1	1/2	1	3/4	5/8	9		5474	
					1	1/2	1	3/4	5/8	9		143	
					1	3/4	1	3/4	3/4	25		160	
Feb. 10	A. J. H. Fredericks	55312	310-12		1	1/2	1	3/4	5/8	27		303	
	First Nat. Bank	55273		N/W Cor	2	3/4			3/4	8	3 1/2	383	
Feb. 10	Bank of Italy	55348		S/E cor. Clay	3	3/4	1	3/4	3/4	30		692	
April 13 1908	Real Property Inv. Co	55275	19	Lick Building	1	1/2	1	1/2	1/2	8		1086	
April 13 1908	Real Property Inv. Co	55282	23	Lick "	1	1/2	1	1/2	1/2	8		1087	
April 13 1908	Real Property Inv. Co	55287	27	Lick "	1	1/2	1	1/2	1/2	8		1088	
April 13 1908	Real Property Inv. Co	55289	29	Lick "	1	1/2	1	1/2	1/2	8		1089	
May 5 1908	John Clunie Estate	55319	351-3	W. S. 39. S. of California	1	1/2	1	3/4	5/8	8		1390	
July 1 1908	J. Calvey	55314	333	N.W. Summit	1	1/2	1	3/4	1/2	8		2104	
	Montgomery St Improvement Co	55302	235	(3rd Park St)	1	1/2	1	3/4	1/2	7		2124	
July 18 1908	John Dondero	55384	1035-39	W/S. 145 N. Broadway	1	1/2	1	3/4	5/8	3.0		2290	
Sept 29 1908	A. Boul		440		1	3/4	1	1 3/4	3/4	2 1/2	24	2933	
Oct 31 1908	A. J. Stahn	55443	113	W/S, 36 N. of Autter	1	1/2	1	1/2	1/2	8		3349	
Oct 31 1908	A. J. Stahn	55444	107	W/S, 36 N. of Autter	1	1/2	1	1/2	1/2	8		3350	
Dec 16 1909	Schmidell	55446	608	N. E. Clay	1	1/2	1/2	3/4	1/2	25		1352	
Dec 16 1909	Schmidell	55445	606	N. E. Clay	1	5/8	1	3/4	5/8	25		1351	
Mar 31 1909	E. Trocchini	55450	1053-7	W. S. 39 S. of California	3/4		2				26'	5211	
Mar 26 1909	H. J. Sasso Co	55452		E. W. 55 N. Valley	1	5/8	1	3/4	5/8	1 1/2	1/2	3426	
June 10 1909	Bolton Real Est Co	55452	504				1	1 1/2			11	2848	
June 26 1910	H. Schlessman			S. E. Broadway	1	1/2	1	1/2	1/2	4		4709	
" 26 "	H. Schlessman			S. E. Broadway	1	1/2	1	1/2	1/2	2 1/2	6	4710	
" 26 "	H. Schlessman			S. E. Broadway	1	1/2	1	1/2	1/2	4		4711	
Sept 28 1910	Shainwald Puckler	55459	418		1	1/2	1	1/2				6638	
Nov 14 1910	R. F. Bernard	55466		W/S 75 Jackson	1	1/2	1	1/2	1/2	1 1/2	8	1908	
" 15 1910	do	55465		" " " do	1	1/2	1	1/2	1/2	2 1/2	4	1909	
" 15 "	do	55464		" " " do	1	1/2	1	1/2	1/2	2 1/2	4	1910	
" 14 1910	do	55464		" " " do 1 1/2 connection	1 1/2		2	1 1/2			1 1/2	8	1910
" 21 1910	do	55633		" " " do	1	1/2	1	3/4	1/2	2 1/2	5	1911	
" 21 1910	Shainwald Puckler	55461	418				1	1/2	1/2	2 1/2	28	1916	
Apr 7 1911	H. H. Hill	55462	847									1988	
June 21	Ahlbach & Mayer	55332	428									8712	
		55471	857	W/S 98 S. Pacific									

Sofia 1280

DIRECTION OF TAP.

21	E of	W	line <sup>Montg.</sup> St	4439 S. of S. line lot	112	S	Jackson
73	E of	W	line St	29 S of S. line lot	168	S	Jackson
73	E of	W	line St	5 S of S. line lot	153	S	Jackson
<del>22</del> <del>73</del>	E of	W	line St	<del>1 S of S. line lot</del>	<del>119</del>	S	Jackson
73	E of	W	line St	On N. line of lot	18	S	Jackson
73	E of	W	line St	10 N of S. line lot	36	S	Jackson
24	E of	W	line St		69	N	Jackson
73	E of	W	line St	1 S of S. line lot	65	N	Jackson
73	E of	W	line St	3 S of S. line lot	131	N	Jackson
73	E of	W	line St	31 N of S. line lot	116	N	Jackson
73	E of	W	line St	1 N of S. line lot	173	N	Jackson
73	E of	W	line St		112	N	Jackson
75	E of	W	line St	35 S of S. line lot	47	N	Jackson
73	E of	W	line St		21	N	Jackson
15	S of	S	line Pacific		13	S	Columbus Pacific
15	S of	S	line St		60	S	Jackson
16	S of	S	line Pacific		60	S	Jackson
12	S of	S	line Pacific	39 E of S. line lot	60	S	Jackson
73	E of	W	line St	24 N of S. line lot	110	N	Jackson
73	E of	W	line St	30 S of S. line lot	131	N	Jackson
53	E of	W	line St	6 S of S. line lot	135	N	Jackson
77	E of	W	line St		111	N	Jackson
7	E of	E	line Broadway		84	N	Broadway
73	E of	W	line St		8	N	Broadway
47	E of	W	line Dupont	153 S of Broadway line	112	N	Broadway
73	E of	W	line St	2 S of S. line lot	65	N	Broadway
73	E of	W	line St	2 S of S. line lot	91	N	Broadway
73	E of	W	line St	2 S of S. line lot	71	N	Valley
73	E of	W	line St	18 S of S. line lot	146	N	Valley
25	E of	W	line St		140	N	Valley
7	E of	W	line Dupont	2 S of S. line lot	61	N	Valley
73	E of	W	line St	3/2 S of S. line lot	64	N	Valley
73	E of	W	line Valley	206 S of S. line lot	12	N	Valley
5 W. E. line Tracy pl.					723	S	Jackson
23					24	S	Jackson
23					33	S	Jackson
77					110	S	Jackson
1/2 tap	28 5/8 N				40	S	Jackson
1/2 tap	25 7/8 N				40	S	Jackson
73	E of	W	line St		118	N	Jackson
73	E of	W	line St		11	S	Jackson

DIRECTIONS TAKEN OVER LINE OF MAIN

# Montgomery Ave Street

now

DATE	NAME	WATER NO.	STREET NO.	LOCATION	CORPORATION STOP		STOP COCK		LEAD PIPE		IRON PIPE	
					No.	Size.	No.	Size.	Size.	Feet.	Size.	Feet.
		55657										
		55658										
		55659										
		55660										
		55661										
		55662										
		55663										
		55664										
		55665										
		55666										
		55667										
		55668										
		55669										
		55670										
		55671										
		55672										
		55673										
		55674										
		55675										
		55676										
		55677										
		55678										
		55679										
		55680										
		55681										
		55682										
		55683										
		55684										
		55685										
		55686										
		55687										
		55688										
		55689										
		55690										
		55691										
		55692										
		55693										
		55694										
		55695										
		55696										
		55697										
		55698										
		55699										
		55700										

55657 to 55660  
Retap June 10 1911

Retap Apr 17 1908

Lead Water Tapped for # 509.

JUN 27 1904 JUL 1911

JUN 27 1904

(6) 1 5/8 1 1" 3/4  
27 E W line of Monty Ave - 59 W S line Valley St

Retap 6/3/30

1 1/2"

DIRECTION OF TAP.

71	N	of S	line Green							
71	E	of S	line Green	31	E	of N	line lot	104	E	of Rockton
73	E	of N	line St.	27	S	of N	line lot	139	"	of Rockton
73	E	of N	line St.	31	S	of N	line lot	131	"	of Green
73	E	of N	line St.	17	N	of S	line lot	87	"	of Union
75	E	of N	line St.	11	N	of S	line lot	17-	"	of Union
91	N	of S	line Union	7	N	of E	line lot	169	"	of Rockton
23	E	of N	line	2	On	line		163	"	of Union
70	E	of N	line Powell	47	N	of S	line Montgomery	15	"	of Gilbert
70	S	of N	line Gilbert	21	E	of N	line Mont. Ave.			
19	S	of N	line Gilbert	3	E	of N	line lot	179	E	of Mont. Ave.
19	S	of N	line Gilbert					116	"	of Mont. Ave.
19	S	of N	line Gilbert					117	"	of Mont. Ave.
18	S	of N	line Greenmarch					167	"	of Union
7	N	of S	line Scotland	1				166	"	of Gilbert
11	S	of N	line Lombard						"	of Mont. Ave.
19	S	of N	line Greenmarch					88	"	of Powell
18	S	of N	line Lombard					11	"	of Mont. Ave.
18	S	of N	line Lombard	28	N	of E	line Mont. Ave.			
71	S	of N	line Chestnut	4	E	of N	line Lot	112	"	of Darden
74	E	of N	line Mont. Ave	33	W	of S	line - 107	0	"	of Union
70	E	of N	line Taylor	8	N	of S	line Francisco			
5	E	of N	line St.					211	"	of Francisco
<del>24</del>	<del>E</del>	<del>of N</del>	<del>line St.</del>					<del>209</del>	"	<del>of Francisco</del>
74	E	of N	line	32	N	of S	line			of Broadway
75	E	of N	line					157	"	of Mont. Ave.
74	E	of N	line St.	30	N	of S	line	70	"	of Broadway
74	E	of N	line	31	N	of S	line	70	"	of Broadway
8	N	of S	line Scotland	1	W	of E	line Lot	165	"	of Gilbert
8	N	of S	line Scotland	2	N	of E	line Lot	166	"	of Gilbert
23	E	of N	line St.	7	N	of S	line lot	170	"	of Green
74	E	of N	line St.					163	"	of Green
23	S	of N	line St.	3	N	of S	line lot	141	"	of Broadway
24	E	of N	line St.	33	N	of S	line lot	121	"	of Chestnut
21	N	of S	line St.	18	S	of N	line lot	10	"	of Lombard
19	E	of N	line Taylor St.	3	S	of N	line Lot	117	"	of Chestnut
19	E	of N	line	129	S	of	Lombard.	140	"	of Taylor
20	E	of N	line	14	N	of S	line lot	208	"	of Union

# Montgomery Ave Street now

DATE	NAME	WATER NO.	STREET NO.	LOCATION	CORPORATION STOP.		STOP COCK.		LEAD PIPE.		IRON PIPE.	
					No.	Size.	No.	Size.	Size.	Feet.	Size.	Feet.
Feb 23	Madison	55701	126-1		1	1/2	1	1/2	1/2	10		
Feb 24	Tarriman	55702	515									
		55703	521									
		55704	549-51									
		55705	557									
		55706	575									
		55707	566									
		55708	659-69	W. and Water to used for # 813								
		55709	609-11	July 26(6)								
		55710	701									
		55711	509									
		55713	713									
		55714	714-22									
		55716	753									
		55718	811									
		55720	902									
		55721	901									
		55722	904									
		55723	1001									
		55724	1047-51	W. Houston								
		55727	1101	W. and Water to used for # 512								
		55728	1108	See Jan 4th 04 for this No.								
		55729	1127	S.C. at Main 7/28/04 - see page 1317 Change of Service								
		55732	267	W. 65 N. Clarence								
		55733	271									
		55734	271									
		55735	9	Elevator								
		55736	225									
		55737	263									
		55738	225									
		55739	444-54	W. 65 N. Clarence								
		55740	444-54									
		55741	572									
		55742	1011	Annulled								
		55743	225									
		55744	1027-31									
		55745	845-47									
		55746	413									
		55747	413									
		55748	413									
		55749	413									
		55750	413									
		55751	413									
		55752	413									
		55753	413									
		55754	413									
		55755	413									
		55756	413									
		55757	413									
		55758	413									
		55759	413									
		55760	413									
		55761	413									
		55762	413									
		55763	413									
		55764	413									
		55765	413									
		55766	413									
		55767	413									
		55768	413									
		55769	413									
		55770	413									
		55771	413									
		55772	413									
		55773	413									
		55774	413									
		55775	413									
		55776	413									
		55777	413									
		55778	413									
		55779	413									
		55780	413									
		55781	413									
		55782	413									
		55783	413									
		55784	413									
		55785	413									
		55786	413									
		55787	413									
		55788	413									
		55789	413									
		55790	413									
		55791	413									
		55792	413									
		55793	413									
		55794	413									
		55795	413									
		55796	413									
		55797	413									
		55798	413									
		55799	413									
		55800	413									

R 9199

Retap 1/18/29 1" service

W. and Water to used for # 813 July 26(6)

Retap 1/18/29 1" service

W. Houston

W. and Water to used for # 512 See Jan 4th 04 for this No.

S.C. at Main 7/28/04 - see page 1317 Change of Service W. 65 N. Clarence

W. 65 N. Clarence

W. 65 N. Clarence

W. 65 N. Clarence

W. 65 N. Clarence

DIRECTION OF TAP.

20	E of W line St	12	A of A line lot	156	
20	E of W line St	7	A of A line lot	139	N of North Point
20	E of W line St	12	S of A line lot	173	N of North Point
20	E of W line St	7	A of A line lot	157	N of North Point
20	E of W line St	12	S of A line lot	276	N of North Point
20	E of W line St	7	A of A line lot	277	N of North Point
20	E of W line St	12	S of A line lot	233	N of North Point
20	E of W line St	30	A of S line lot	54	S of Beach
20	E of W line St	9	A of S line lot	52	S of Beach
20	E of W line St	12	A of S line lot	59	W of Beach
24	E of W line St	94	A of S line lot	11	S of Beach
15	S of W line Pacific	3	E of W line lot	30	S of Beach
25	E. W. line St	32	S. A. line lot	26	S of Beach
25	E. W. line St	27	S. A. line lot	80	S of Chestnut
73	E. W. line St	10	N. A. line lot	280	N of Lombard
25	E (W) line St	24	S. A. line lot	207	E. of Pacific
24	E W line St	14	N. S. line lot	147	E. of Pacific
24	E W line St	5	N. S. line lot	111	N of Lombard
24	W E line Kearny	2	N. S. line lot	171	N of Lombard
23	E W line St	34	N. S. line lot	139	N of Jackson
22 1/2	W E line Kearny	20	S. N. line lot	600	N of Pacific
22 1/2	W E line Kearny	22	S. N. line lot	134	N of Pacific
22	E W line St	13	N. S. line lot	117	S of Broadway
25	E W line St	60	S. N. line lot	167	N of Jackson
24	E W line St	60	S. N. line lot	135	N of Pacific
				133	N of Pacific
				144	N of Jackson
				173	N of Pacific
				119	N of Pacific
				69	N of Pacific St.
				119	N of Pacific St.
				33	N of Pacific St.
				62	W. E. line Montgomery St.
				5	E of Montgomery Ave
				10	N of Jackson
				12	N of Jackson
				11	N of Jackson
				14	N of Jackson
				15	N of Jackson
				23	N of North Point
				32	N of Beach
				74	N of Bay St
				103	N of Bay St
				102	N of Bay St
				101	N of Bay St
				80	N of Bay St

Montgomery Ave

Street now

DATE	NAME	WATER No.	STREET No.	LOCATION.	CORPORATION STOP.		STOP COCK.		LEAD PIPE.		IRON PIPE.	
					No.	Size.	No.	Size.	Size.	Feet.	Size.	Feet.
Feb 14/01	G. J. Knopf	55588	1321	Retap 2/14/01	3/4	1/2						
Feb 14/01	G. J. Knopf	55589	1323	" do	3/4	1/2						
Feb 14/01	G. J. Knopf	55591	1327	" do	3/4	1/2						
Feb 14/01	G. J. Knopf	55592	1329	" do	3/4	1/2						
May 25/01	G. J. Knopf	55594	1333	" do	3/4	1/2						
May 25/01	G. J. Knopf	55593	1331	Retap 2/14/01	3/4	1/2						
May 25/01	G. J. Knopf	55596	1337	Retap 2/14/01	3/4	1/2						
May 25/01	G. J. Knopf	55595	1335	Retap 2/14/01	3/4	1/2						
Jan 14/01	A. Soacci	55956		Chestnut	1 1/2	1 3/4	5/8	8				
		55519	205 1/2									
Nov 11/03	Robt. R. Co.	55951	W.S. 95 at Lombard		1 5/8	1 5/8	5/8	8				
Nov 11/03	Robt. R. Co.	55618	943 W.S. 125 at Lombard		1 5/8	1 5/8	5/8	8				
Dec 4/03	Chas. R. Co.	55959	124		1 3/4	1 1"	3/4	38	1"			
JAN 4 - 1904		55727	1107-8			2 1/2	1/2	39				
	<b>Pipe as Main</b>											
Feb 24 1904	A. J. Madsen	59482	220	N. from Francisco	1 1/2	1 3/4	5/8	38	1"	119		
APR 2 - 1904	R. H. Stebbins	59483	220	Up Stairs	1 5/8	1 3/4	5/8	38				
July 5 1883	Baker & Lock	55507	144-150		1 5/8	1 5/8	5/8	35				
May 21/04		55607	220									
May 21/04		59482	220									
May 21/04		55606	220									
May 21/04		59483	220									
May 21/04			122	Store only	1 1/2	1 1/2	1/2	39	3/4	2 1/2		
May 21/04			132	Edwards Elevator	1 1/2	1 1/2	1/2	39	3/4	2 1/2		
May 21/04		55585	Change of									
May 21/04		55725	Derive									
Oct 22 1904			Extended; into 77C									
Jan. 12 1905	A. D. Keyes	55520	218		1 1/2	1 3/4	1/2	37	3/4	20		
Jan. 12 05	A. D. Keyes	59480	210		1 1/2	1 3/4	1/2	37	3/4	68		
Jan. 12 05	A. D. Keyes		208		1 1/2	1 3/4	1/2	37	3/4	3		
Jan. 12 05	A. D. Keyes	55514	208		1 1/2	1 3/4	1/2	37	3/4	69		
Jan. 12 05	A. D. Keyes	59451	206		1 1/2	1 3/4	1/2	37	3/4	3		
Jan. 17 05	Gray Bros	55630			1 1/2	1 3/4	1/2	37	3/4	70		
Nov. 28 05				N. W. Lombard	1 5/8	1 5/8	5/8	23				
Feb. 7 1906	Jose Costa	45799	extended	N. E. Jackson	1 1/2	1 1/2			1 1/2	11		
Feb. 7 06	do	55502	04-6	N. E. Jackson	1 1/2	1 3/4	5/8	40				
Feb. 7 06	do	55500	11-16	N. E. Jackson	1 1/2	1 3/4	5/8	40				
Feb. 7 06	do	55501	112	do	1 1/2	1 3/4	5/8	40				
Feb. 7 06	do	55503	108-10	do	1 1/2	1 3/4	5/8	40				
Feb. 7 06	do	55504	108-10	do	1 1/2	1 3/4	5/8	40				
Feb. 27 06	<b>Blow Off</b>			do	1 1/2	1 3/4	5/8	40				
Feb. 27 06				N. of South Point	1 1/2	1 1/2						
Feb. 27 06					1 1/2	1 1/2						
Feb. 29 1907	J. C. Co.	55586	1183-97	S. W. Key	1 5/8	1 5/8	3/8	7				
Feb. 29 1907	J. C. Co.	415	260-50 B	Retap 1/10/07	1" Series	1 3/4	3/4					
Feb. 29 1907	"	55587	1183-97	"	1 5/8	1 5/8	3/8	7				
Feb. 29 1907	"	44	260-50 B	"	1 5/8	1 5/8	3/8	7				
Feb. 29 1907	"	44	260-50 B	"	1 5/8	1 5/8	3/8	7				

# Service Pipe Record.

## DIRECTION OF TAP.

21 N of S line of St.	5 N of E line lot 173	E of Powell
6 E of W line St	3 N of S line Lot 108	N of Broadway
14 E of E line Powell	130	N of Bidway
6 E of W line St	1 S of N line Lot 63	S of Calleja
23 S of N line Calleja	5 E of W line (part) 136	E of Calleja
6 E of W line St	3 N of S line lot 72	S of Calleja

<sup>18' W</sup>  
 20 E W line St  
~~20 N S line Ocean House Rd~~  
~~20 N S line~~ <sup>18' W</sup> line Garfield St  
 18' W  
 #20 " " "  
 10 E W " " "  
~~18' W~~ <sup>18' W</sup>

3 N S line lot  
~~20 E W line~~  
 + 3 N S line lot # EXX. 43 N Garfield  
 4 N S line lot <sup>116</sup> 117  
 #45 N " " <sup>172' W</sup> 173 N Shields  
 9 N Hillman  
 23 S N line lot <sup>175</sup> 175 <sup>163</sup> 163 S Hillman

Emery Lane

5 N of W line St	One S line lot 167	N of Vallejo
3 E of W line St	1 S of S line lot 117	N of Vallejo
8 N of E line St	3 S of N line lot 117	N of Vallejo
8 N of E line St	1 S of S line lot 117	N of Vallejo
<del>25 S of N line Vallejo</del>	<del>1 N of S line lot 117</del>	<del>N of Vallejo</del>
25 S of N line Vallejo	1 N of Hillman line	N of Hillman
5 N of E line St		N of Vallejo
4 E of W line St		N of Vallejo

# Kroy Alley Street

DATE	NAME	WATER NO.	STREET NO.	LOCATION	CORPORATION STOP.		STOP COCK.		LEAD PIPE.		IRON PIPE.	
					No.	Size.	No.	Size.	Size.	Feet.	Size.	Feet.
	Mr. J. N. Dupas	2040		111-15-70 Broadway								
	Mr. J. M. Burkhamm	2038	17-19		1	1/2	1	1/2	1/2		9	
	Mr. W. H. Gault	2030	16									
	Mr. J. M. Noonan	2034	26		1	1/2	1	1/2	1/2		5	
April 14/94	Don 2" Pipe				1	3/4	1	1				1
Jan 25	J. O. Howey	16637	5-7		1	3/8	1	1/2	1/2		6	40

				Monticello Street							
July 1/09	Kiley	58145	355		Retap 4-26-26						
Sept 13 1915		58146	307		Retap 4-21-26						
Oct 14	S. Steinberg	58146	279	116 140 S. Gasfild	Retap Dec 27/26	3/4	Service				
July 17/13		58147	226		Retap Dec 4/15	3/4	"				
Feb 5/16	M. Scamard			115 S. Holladay	Retap Dec 27/26	3/4	"				
Apr. 1911	Walter E. Gate	95385		Retap 4-20-26	do	3/4	"				
				Retap July 2/23		3/4	"				
				152 S. Holladay							

= to page 1588 =

				Maiden Lane		Low Sulcan Lane					
July 18/64	Miss C. Pope	85381	20122	4	1	1/2	1	1/2	1/2		4
Oct 30/61	R. Waterman	85380	20121	1-3							
Oct 30/61	Patricia Fay	85383	20123	1	3/4	3/4	3/4	3/4	3/4		6
April 2/98	J. Schmidt	85384	20124	2	1	1/2	1	1/2	1/2		4
July 98	Taps which supplies 1" pipe which is. Conds to Sulcan Lane Main										
" 30	Taps for on from 1" pipe to Sulcan Lane Main										
Feb 6/11	J. J. Winger	85382	20125	7	1	1/2	1	1/2	1/2		6

R 4043  
 R 4044  
 19428  
 R 5708  
 1228  
 #1  
 R 5707  
 1224  
 20452  
 R 4046  
 7886  
 2153

# Service Pipe Record.

DIRECTION OF TAP.

24 S of A line Cal.  
 21 A of N line Cal.  
 14 N of S line Sacto  
 16 N of S line Sacto

5 E of " line Mass Brook  
 4 N of S line Mass Brook

71 S of Council  
 83 E of Lowell  
 71 S of Lowell

Top rear of lot 9 NE line lot  
 50 E of Back of Building  
 5 E of W line St  
 27 " Building  
 On east line of lot in rear  
 116 W Marilla  
 On east line lot

on S line lot  
 10 N S line lot  
 32 N S " "  
 30 " " "  
 42 N S " "  
 On lot 111 lot 5 or 6  
 28 N E line lot  
 7 " " "  
 19 N S " "  
 3 " " "

146 E of line  
 82 S Magellan  
 260 N Pacheco  
 138 " do  
 101 " do  
 214 " do  
 248 " do  
 130 N Pacheco  
 365 N  
 108 W Solar Ave  
 150 W Solar Ave

Rear of lot  
 Rear of lot 30 - N S line lot  
 4 E W line St  
 2 S/N  
 Tap in rear  
 3 N S - rear

Center of lot

Corpsman pl.  
 71 N of S line Broadway  
 73 N of S line Broadway  
 73 N of S line Broadway  
 21 N of S line Broadway

3 S of " line Mass Brook  
 4 E W line Mass Brook

70 S of Stoughton  
 71 N of Stoughton  
 69 N of Stoughton  
 74 W Stoughton

270 W Church  
~~522~~ N S  
 20 N  
 1 W W curb  
 14 S N line St  
 11 N S " "

15 W S line lot  
 2 W S  
 32 E W  
 3 W S  
 23 E W " "

270 W Church  
~~136~~ W Sonahy  
 52 S Stevens  
 283 W Church  
 139 E Dolores  
 415 W Church

# Miles Race Street

DATE	NAME	WATER NO.	STREET NO.	LOCATION	CORPORATION STOP.		STOP COCK.		LEAD PIPE.		IRON PIPE.	
					No.	Size.	No.	Size.	Size.	Feet.	Size.	Feet.
		53772										
		19518										
		53773	6-12									
		10319										
		53780										
		2046	7									
		53781										
		2044										
ES 116 W Sact												
Marcella St are												
		89354										
		89119	49									
		89549										
		40793										
		49897										
		69979										
		69978										
		1769										
		1770										
		2320										
		12006										
		124750										
		125191										
		131695										

## Morse Place

		55825										
		55826										
		55827										
		55828										

## Liberty St

		4231										
		200957										
		101089										
		104998										
		110928										
		114289										

373  
to 1321

# Service Pipe Record.

## DIRECTION OF TAP.

13 S of N line Jackson  
 13 S of N line Jackson to E of N. Lindbergh Place  
 20 W of E line Mason 1 W of S line my Mason 13 S of E line

~~13~~ ~~20~~ ~~13~~ ~~20~~ ~~14~~ ~~17~~  
 13 S of N line Jackson  
 20 S of N line Jackson  
 14 S of N line Jackson  
 17 S of N line Jackson

on end of 2<sup>nd</sup> line  
 23 S of N line lot  
 7 S of N line lot  
 2 S of N line lot

98 S of N line Jackson  
 159 W Huron  
 165 W Huron

~~15~~ ~~12~~ ~~18~~ ~~18~~ ~~21~~ ~~18~~ ~~18~~ ~~18~~ ~~18~~ ~~12~~ ~~18~~ ~~12~~ ~~15~~  
 15 S of N line lot 27 W/E  
 12 W/E  
 18 21 W/E  
 18 22 W/E  
 21 22 W/E  
 18 22 W/E  
 18 22 W/E  
 21 22 W/E  
 12 SN line Stillings 14 1/2 W/E  
 18 EW  
 12 E W line St  
 11 EW

13 1/2 S of N line lot  
 13 1/2 S of N line lot  
 14 S of N line lot  
 8 NS  
 12  
 15 S of N line lot  
 8 NS 34 EW 89 S Stillings  
 15 S of N line lot

16 1/2 S of N line lot  
 17 1/2 S of N line lot  
 177 129 S Stillings  
 149 142  
 169 208 S Stillings  
 143  
 150  
 191  
 150 S - 44 W Nordhoff.  
 103 S  
 1 NS

7 E of N line St  
 7 E of N line St  
 7 E of N line St  
 7 E of N line St  
 7 E of N line St

19 S of N line lot  
 1 S of N line lot  
 6 S of N line lot  
 1 S of N line lot

80 S of N line Jackson  
 62 S of N line Jackson  
 11 S of N line Jackson  
 60 S of N line Jackson

~~17~~ ~~18~~ ~~18~~ ~~18~~ ~~17~~  
 17 S of N line Stillings 18 W/E  
 18 EW  
 18 W/E  
 17 W/E

On S line Stillings

271 N Cayuga  
 150  
 148 N - Cayuga  
 151 N - Cayuga  
 153 N

E/2 55 S 25 St

1 SN line lot

3 WE line St



DIRECTION OF TAP.

12	W of E line	Sh	13	A d S line	Lat	11	S of Harrison
13	W of E line	Sh	17	A d S line	Lat		
13	W of E line	Sh	1	A d S line	Lat	111	S of Harrison
13	W of E line	Sh	7	A d S line	Lat	127	S of Harrison
13	W of E line	Sh	9	A d S line	Lat	133	S of Harrison
13	W of E line	Sh	11	A d S line	Lat	167	S of Harrison
13	W of E line	Sh	13	A d S line	Lat		
12	W of E line	Sh	13	A d S line	Lat	190	S of Harrison
12	W of E line	Sh	10	A d S line lat	Lat	192	S of Harrison
12	W of E line	Sh	8	A d S line	Lat		
13	W of E line	Sh	3	A d S line	Lat	223	S of Harrison
13	W of E line	Sh	6	A d S line	Lat	256	S of Harrison
13	W of E line	Sh	8	A d S line	Lat	265	S of Harrison
13	W of E line	Sh	8	A d S line	Lat	321	S of Harrison
13	W of E line	Sh	4	A d S line	Lat	303	S of Harrison
13	W of E line	Sh	6	A d S line	Lat	316	S of Harrison
13	W of E line	Sh	7	A d S line	Lat	331	S of Harrison
13	W of E line	Sh	3	A d S line	Lat	337	S of Harrison
13	W of E line	Sh	7	A d S line	Lat	361	S of Harrison
13	W of E line	Sh	13	A d S line	Lat		
13	W of E line	Sh	4	A d S line	Lat	402	S of Harrison
13	W of E line	Sh	8	A d S line	Lat	411	S of Harrison
13	W of E line	Sh	3	A d S line	Lat	440	S of Harrison
10	W of E line	Sh	1	A d S line lat	Lat	317	S of Harrison
11	W.E. line	Sh				140	S do
6	E.W. line	Sh				332	S do
4	" line	Sh					

23 9/11  
 2 NN " curb  
 2 NN " "  
 1 1/4 curb line  
 19 3/4  
 12 1/2

7 E W " "  
 3 W E " "  
 3 W E " "  
 2 E/W  
 6 W/E

124 1/2 128 W - Sanchez  
 104 E " "  
 233 W Church  
 132 E Sanchez  
 184 E Dolores  
 270 E Sanchez

*Water was*

*Madison Ave Street*

*now*

DATE	NAME	WATER NO	STREET NO.	LOCATION.	CORPORATION STOP.		STOP COCK.		LEAD PIPE.		IRON PIPE.	
					No.	Size.	No.	Size.	Size.	Feet.	Size.	Feet.
		51761										
		21642	3-5									
		51762										
		21644	4									
		<del>51763</del>	<del>12-24</del>									
		21644	4-11									
		51764										
		21643	10-2									
		<del>51765</del>										
		21644	12									
		51766										
		21646	12-7									
		<del>51767</del>										
		21647	13-14									
		51768										
		21648	14-24									
		<del>51769</del>										
		21649	15	Nov. 25/01 (C)								
		51770										
		21650	17									
		<del>51771</del>										
		21651	19									
		<del>51772</del>										
		21652	25									
		<del>51773</del>										
		21653	25									
		51774										
		21654	26									
		<del>51775</del>										
		21655	68									
		51776										
		21656	28									
		<del>51777</del>										
		21657	70-72									
		<del>51778</del>										
		21658	29-31									
		51778										
		21658	30									
		51779										
		21659	31-33									
		51780										
		21660	34									
		51781										
		21661	35									
		<del>51782</del>										
		21662	37-0									
		51782										
		21663										
		51784	32									
		92763	34-6	DISTRIBUTOR off. 51358								
		96016		NO 3758 Harrison off 51357								

Apr 27/21 A.M. Watson  
 June 7/21 Mrs R.F. Galvan  
 3/4 service  
 3/4 "

Apr 26/21 4432  
 June 10/21 4678

from page 13 19  
 Aug 16/27 G. Holmberg 114965  
 12/21/28 E. Schultz 119466  
 Jan 7/29 G.J. Kennedy 119634  
 Sept 30, 29 B.P. Maracini 121156  
 Aug 6, 29 L. Schultz 120889  
 July 7, 30 R. Mortenson 123584

- Liberty St -  
 N/2 105 W - Sanchez 3/4 service Aug 27/27 53640  
 N/2 80 E Sanchez 3/4 " 12/28/28 57478  
 N/2 230 W - Church 3/4 " 1/17/29 57628  
 N/5 130 E Sanchez 3/4 Oct 2, 29  
 S/5 142 E Dolores 1 1/2 Aug 14, 29  
 S/5 250 E Sanchez 3/4 Aug 20, 30

# Service Pipe Record.

## DIRECTION OF TAP.

25 N of E-line Illinois	28 S of N line Lot	156 S of Mariposa
10 to Bogranis Pipe	30 2	
20 E of S line St.	44 W of E line lot.	6 E of Mariposa
110 S of A line St.	180	11 E of Indiana
24 S of S line St.	25 N of E line lot	33 S of Mariposa
24 S of S line St.	114 <sup>3</sup> N of E Indiana	43 S of Mariposa
21 S of S line St.	4 S of S line lot	48 S of Mariposa
21 S of S line St.	10 E of S line lot	11 S of Pennsylvania
21 S of S line St.	0 E of S line lot	38 S of Pennsylvania
21 S of S line St.	4 E of S line lot	48 S of Pennsylvania
21 S of S line St.	148 N of Pennsylvania	32 S of Pennsylvania
21 S of S line St.	1 S of S line lot	41 S of Pennsylvania
20 S of S line St.	2 S of S line lot	47 S of Pennsylvania
20 S of S line St.	20 E of S line lot	40 S of Pennsylvania
20 S of S line St.		46 S of Pennsylvania
20 S of S line St.		47 S of Pennsylvania
20 S of S line St.		48 S of Pennsylvania
20 S of S line St.		49 S of Pennsylvania
20 S of S line St.		50 S of Pennsylvania
20 S of S line St.		51 S of Pennsylvania
20 S of S line St.		52 S of Pennsylvania
20 S of S line St.		53 S of Pennsylvania
20 S of S line St.		54 S of Pennsylvania
20 S of S line St.		55 S of Pennsylvania
20 S of S line St.		56 S of Pennsylvania
20 S of S line St.		57 S of Pennsylvania
20 S of S line St.		58 S of Pennsylvania
20 S of S line St.		59 S of Pennsylvania
20 S of S line St.		60 S of Pennsylvania
20 S of S line St.		61 S of Pennsylvania
20 S of S line St.		62 S of Pennsylvania
20 S of S line St.		63 S of Pennsylvania
20 S of S line St.		64 S of Pennsylvania
20 S of S line St.		65 S of Pennsylvania
20 S of S line St.		66 S of Pennsylvania
20 S of S line St.		67 S of Pennsylvania
20 S of S line St.		68 S of Pennsylvania
20 S of S line St.		69 S of Pennsylvania
20 S of S line St.		70 S of Pennsylvania
20 S of S line St.		71 S of Pennsylvania
20 S of S line St.		72 S of Pennsylvania
20 S of S line St.		73 S of Pennsylvania
20 S of S line St.		74 S of Pennsylvania
20 S of S line St.		75 S of Pennsylvania
20 S of S line St.		76 S of Pennsylvania
20 S of S line St.		77 S of Pennsylvania
20 S of S line St.		78 S of Pennsylvania
20 S of S line St.		79 S of Pennsylvania
20 S of S line St.		80 S of Pennsylvania
20 S of S line St.		81 S of Pennsylvania
20 S of S line St.		82 S of Pennsylvania
20 S of S line St.		83 S of Pennsylvania
20 S of S line St.		84 S of Pennsylvania
20 S of S line St.		85 S of Pennsylvania
20 S of S line St.		86 S of Pennsylvania
20 S of S line St.		87 S of Pennsylvania
20 S of S line St.		88 S of Pennsylvania
20 S of S line St.		89 S of Pennsylvania
20 S of S line St.		90 S of Pennsylvania
20 S of S line St.		91 S of Pennsylvania
20 S of S line St.		92 S of Pennsylvania
20 S of S line St.		93 S of Pennsylvania
20 S of S line St.		94 S of Pennsylvania
20 S of S line St.		95 S of Pennsylvania
20 S of S line St.		96 S of Pennsylvania
20 S of S line St.		97 S of Pennsylvania
20 S of S line St.		98 S of Pennsylvania
20 S of S line St.		99 S of Pennsylvania
20 S of S line St.		100 S of Pennsylvania

# Mariposa

# Street

DATE	NAME	WATER NO.	STREET NO.	LOCATION	CORPORATION STOP		STOP COCK		LEAD PIPE		IRON PIPE		
					No.	Size	No.	Size	Size	Feet	Size	Feet	
		51961		W. H. Illinois									
		51962	645	S. D. 50 E. Minnesota									
		51963	629	S. E. Minnesota									
		51964		S. W. Indiana									
		51965		S. E. Iowa	1	1/2	1	1/2	1/2	1/2	1/2	10	
		51966		N. E. do.	1	1/2	1	1/2	5/8	3/4	3/4	36	
		51967	600	N. D. 50 N. Penna.	1	1/2	1	1/2	3/4	5/8	4	3/4	35
		51968	604	"	1	1/2	1	1/2	3/8	1/2	4	1/2	30
		51969	604	"	1	1/2	1	1/2	3/8	1/2	4	1/2	30
		51970	604	"	1	1/2	1	1/2	3/8	1/2	4	1/2	30
		51971	1108	N. D. N. Mississippi	1	1/2	1	1/2	1/2	1/2			
		51972	1005-132	S. D. 50 E	1	5/8	1	5/8	5/8				
		51973		"	1	1/2	1	1/2	3/8	1/2	4	1/2	30
		51974	1016-18	S. D. 75 E. Mississippi	1	1/2	1	1/2	3/8	1/2	4	1/2	30
		51975		" 75 E. Texas									
		51976		S. D. 50 N.									
		51977		N. W. Arkansas									
		51978	1621	N. C. Carolina									
		51979	2020	N. D. 100 E. Vermont									
		51980		S. W. Bryant									
		51981		S. W. Arkansas									
		51982	1208	N. D. 50 N. Texas	1	3/8	1	1/2	1/2	7			
		51983		"	1	1/2	1	1/2	1/2	3	1/2	93	
		51984		N. W. Arkansas									
		51985	2711	"	1	1/2	1	3/4	5/8	35		13 53	
		51986	2707-9	"	1	5/8	1	3/4	5/8	35		13 53	
		51987	2717	"	1	1/2	1	3/4	5/8	35		13 53	
		51988	2713-15	"	1	5/8	1	3/4	5/8	35		13 53	
		51989	2719	"	1	1/2	1	3/4	5/8	35		13 53	
		51990	2721	"	1	1/2	1	3/4	5/8	46		15 31	
		51991	2701-5	"	1	5/8	1	3/4	5/8	35		13 50	
		51992		Utah + Mariposa								1 1/2 278	
		51993	1142-44	N. E. Texas	1	5/8	1	5/8	5/8	10		7 88	
		51994		S. E. Indiana + Mariposa	1	5/8	1	3/4	3/4	8		8 04	
		51995		S. W. Tennessee	1	5/8	1	5/8	5/8	9		7 72	
		51996	612-15	S. W. Tennessee	1	1/2	1	5/8	5/8	11		7 05	
		51997		S. E. Tennessee + Minnesota	1	3/4	1	3/4	3/4	10		10 25	
		51998	1325	N. D. 75 E. Connecticut	1	1/2	1	5/8	5/8	10		150	
		51999		N. D. 75 E. Minnesota								193	
		51657	1401-7	S. W. Connecticut	1	1/2	1	3/4	5/8			313	
		51658		"								June	
		51659		"									

SEP 18 1903

This Service plugged up 9/6

beginning

Announced

Aug 27

continued to 1599

# Service Pipe Record.

1323

DIRECTION OF TAP.

12	S	1	T	line	Kenna				
12	S	2	A	line	Kenna				
10	W	of	E	line	S	On	1	line	(S)
12	S	of	A	line	Kenna				
12	S	of	A	line	Natoma				
13	S	of	A	line	Natoma				
10	N	of	E	line	Sh	0	1	line	(S)
12	N	of	E	line	Sh	6	1	line	(S)
13	N	of	E	line	Sh	7	1	line	(S)
13	N	of	E	line	Sh	7	1	line	(S)
86 EW									

42 N of Back of Building  
 45 " " " " do  
 47 E " " " do  
 48 " " " " do  
 3 S N line lot  
 3 " " " " do  
 3 " " " " do  
 3 " " " " do

See page 131 X 7

18 S W line (Bldg)  
 16 " " " do  
 14 " " " do  
 15 " " " "

11 N line Building  
 14 S N " do  
 3 N S " do  
 18 S N " do

6	N	2	E	line	Sh				
6	N	2	E	line	Sh				
6	N	of	E	line	Sh				
17	S	of	E	line	Sh	5	1	line	(S)

77 S line lot                      2 W E line lot                      82 W - Mason

# Mary

# Street

DATE	NAME	WATER NO.	STREET NO.	LOCATION	CORPORATION STOP		STOP COCK		LEAD PIPE		IRON PIPE	
					No.	Size.	No.	Size.	Size.	Feet.	Size.	Feet.
	Michael	52761	14									
	Richard	52762	16									
	William	52763	18									
	John	52764	20									
	John Van Gilders	52765	22-6		3/4"							
	Miss Williams	52766	30									
	Miss A. A. Fisher	52767	34									
	Miss J. S. Martins	52768	36									
	Miss J. S. Martins	52769	38									
	Miss J. S. Martins	52770	40									
Apr 12/28	Buckbee Thorne Co.	117418		w/2 50 S - Minna	3/4					Apr 28/28		55666

Patap 2-12-21

3/4" Service

DATE	NAME	WATER NO.	STREET NO.	LOCATION	CORPORATION STOP	STOP COCK	LEAD PIPE	IRON PIPE
May 2/16		47340		100 W. Pacheco	3/4"			41196
" "		47341		" opp Garcia	3/4"			41197
" "		47342		170 " do	3/4"			41198
" "		47343		" 170 " do	3/4"			41199
March 9/17	do	87533		112 E Kensington	3/4"			22473
" "	do	87534		" 178 " do	3/4"			22474
" "	do	87535		" 270 " do	3/4"			22475
" "	do	87536		" 312 " do	3/4"			22476
July 19/17	do			" 75 Pacheco	3/4"			23487

# Miller Place

Jan 11/16	John Donohoe	21070	12					
Apr 20/16	W. Kelly	21076	8-10					
Nov 21/16	Small Pipe as a Service	21151						
Mar 16/27	Lacy & Vickereid	112750		w/2 77 W Mason	1 1/2			5159

# Latham Place

7/4

Major Pipe

Mar 16/27 5159

# Service Pipe Record.

DIRECTION OF TAP.

11	W	of	line	Sh	4	S	of	line	Sh	107	S	of	Warren
11	W	of	line	Sh	5	S	of	line	Sh	113	S	of	Warren
11	W	of	line	Sh	2	S	of	line	Sh	23	S	of	Warren
11	W	of	line	Sh	3 1/2	S	of	line	Sh	146	S	of	Warren
11	W	of	line	Sh	12	S	of	line	Sh	162	S	of	Warren
11	W	of	line	Sh						106	S	of	Warren
11	W	of	line	Sh	17	S	of	line	Sh	185	S	of	Warren
11	W	of	line	Sh	11	S	of	line	Sh	216	S	of	Warren
11	W	of	line	Park Ave	29	N	of	line	let	114	S	of	Warren
11	W	of	line	Park Ave	7	S	of	line	let	221	S	of	Warren
11	W	of	line	Sh	4	S	of	line	Sh	247	S	of	Warren
11	W	of	line	Sh	On	S	of	line	Sh	214	S	of	Warren
11	W	of	line	Park Ave	12	S	of	line	Sh	154	S	of	Warren
11	W	of	line	Sh						233	S	of	Warren
11	W	of	line	Sh						175	S	of	Warren
11	W	of	line	Sh	17	S	of	line	Sh		S	of	Warren
11	W	of	line	Sh	1	S	of	line	Sh		S	of	Warren
11	W	of	line	Sh	25	S	of	line	Sh	213	S	of	Warren
11	W	of	line	Sh	19	S	of	line	Sh	156	S	of	Warren
11	W	of	line	Sh	On	S	of	line	Sh	216	S	of	Warren
11	W	of	line	Sh	5	S	of	line	Sh	214	S	of	Warren
11	W	of	line	Sh	5	S	of	line	Sh	215	S	of	Warren
11	W	of	line	Sh	5	S	of	line	Sh	215, 131	S	of	Warren
11	W	of	line	Sh	16 1/2	S	of	line	Sh	264	S	of	Warren
11	W	of	line	Sh						17	S	of	Warren
11	W	of	line	Sh	4	S	of	line	Sh	101	S	of	Warren
11	W	of	line	Sh	1	S	of	line	Sh	101	S	of	Warren
11	W	of	line	Sh						80	S	of	Warren
11	W	of	line	Sh	1	S	of	line	Sh	124	S	of	Warren
11	W	of	line	Sh	7	S	of	line	Sh	104	S	of	Warren
11	W	of	line	Sh	8	S	of	line	Sh	144	S	of	Warren
11	W	of	line	Sh	10	S	of	line	Sh	136	S	of	Warren
11	W	of	line	Sh	11	S	of	line	Sh	105	S	of	Warren
11	W	of	line	Sh						151	S	of	Warren
11	W	of	line	Sh						81	S	of	Warren
11	W	of	line	Sh	12	S	of	line	Sh	17	S	of	Warren
11	W	of	line	Sh	1	S	of	line	Sh	213	S	of	Warren
11	W	of	line	Sh						208	S	of	Warren
11	W	of	line	Sh	2	S	of	line	Sh	229	S	of	Warren
11	W	of	line	Sh	3	S	of	line	Sh	224	S	of	Warren
11	W	of	line	Sh						201	S	of	Warren
11	W	of	line	Sh						245	S	of	Warren



# Service Pipe Record.

## DIRECTION OF TAP.

9 W of E line St  
 9 W of E line St  
 9 W of E line St  
 9 W of E line St  
 11 W of E line St  
 10 W of E line St  
 10 W of E. line of st  
 10 " " " " " "  
 11 " " " " " "  
 12 10. of E line of street

1127 S line st

8 1/2 WE line St  
 8 1/2 " " " "  
 8 EW " " " "  
 8 WE " " " "  
 8 " " " " " "  
 3 SW " Curator  
 3 " " " " " "  
 6 " " " " " "  
 5 " " " " " "  
 8 WE " " " "  
 8 EW " " " "  
 6 N. Comb.  
 7 W N line street  
 7 W of street or 13 EW line Moncada Way  
 7 W " do " 14 SW " Cedro "  
 7 W " do " 14 SW " Moncada Way  
 6 ft inside street  
 9 W E line St  
 7 " " " " " "  
 7 " " " " " "  
 7 SW " " " " " "  
 13 SW " " " " " "  
 7 W W " " " " " "

11 " " " " " "  
 1 " " " " " "  
 13 " " " " " "  
 36 S of D. line St  
 21 S of S line St  
 18 N of E line of lot  
 17 N of E line of lot  
 6 N of S line of lot

263 S of " (Bryan St)  
 206 S of " (Bryan St)  
 260 S of " (Bryan St)  
 263 S of " (Bryan St)  
 217 S of " (Bryan St)  
 267 S of " (Bryan St)  
 276 S of " (Bryan St)  
 200 " " " " "  
 329 " " " " "  
 40 S of Harrison St  
 121 S of " "  
 108 S of Bryan St  
 121 S of " "  
 108 S of " "  
 112 S of " "  
 109 S of " "  
 217 N Bryan St

21 S W line lot  
 28 " " " " "  
 63 NS " " " "  
 20 " " " " "  
 39 SW " " " "  
 84 WE " " " "  
 84 EW " " " "  
 5 WE " " " "  
 29 NS line lot  
 11 " " " " "  
 + SW " " " "  
 3 SW line lot  
 15 S W line lot  
 5 " " " " "  
 8 S W line lot

190 N Cedro  
 272 " " " "  
 3 S Paloma  
 107 S " " "  
 257 N Cedro  
 19 E Merceda Way  
 25 St " " "  
 387 E Boulevard  
 49 " Juniper Street Blvd  
 248 S Paloma  
 86 W Cedro  
 196 W " " "  
 314 E Juniper Street Blvd  
 38 S Cedro Way  
 75 N Moncada Way  
 112 S Paloma  
 155 " " " "  
 133 N " " "  
 71 " Cedro Ave  
 157 " " " "  
 68 E Juniper Street Blvd  
 58 S Curator  
 196 N Cedro Way

# Morris Ave Street

DATE	NAME	WATER NO.	STREET NO.	LOCATION	CORPORATION STOP		STOP COCK		LEAD PIPE		IRON PIPE	
					No.	Size.	No.	Size.	Size.	Feet.	Size.	Feet.
		55812										
		51738	172									
		55813										
		21739	175									
		<del>55814</del>										
		51743	177									
		<del>55815</del>		See Below								
		51740	131									
		55793										
		51746	58-8									
		55782										
		21750	24-6									
			124									
Nov 11 1916	Change of Service	55668		S. of Bryant								
		<del>55665</del>	161	E. of 307 S. of Bryant								
Oct 1 1915	J. Linko	55657	15									
Oct 19/11	A. W. Morton	93401		MS 110 S. Bryant								
do	do	93402		do								
do	do	93403		do								
Jan 19/12	Commercial Fixture Co.	9872		212 W. Bryant								

See Vol 8 Page 289

## Moncada Way

July 10 1912	Urban Realty Imp. Co.	59908	159	175 S. 760 W. Cedros Ave								
	do	59907	155	275 " "								
Nov. 21	do.	59909		St. Paloma								
Feb 17 1913	do.	59910		E. 101 S. Paloma								
" 25	do.	59911		W. 770 St. Paloma								
July 30	do.			W. Carritor								
	do.			W. "								
Oct 14	J. E. Huovinen	51290		W. 285 St. Paloma								
Feb. 16 1914	Urban Realty Imp. Co.			" 40 E. Juniper Sun Blvd								
Apr 16	Thor Nelson	51291		E. 207 S. Paloma								
Aug 10	Urban Realty Imp. Co.	51292		W. 50 W. Cedros Way								
Apr 15 1915	do.	51293		" 150 " "								
Apr 13/16	do	44405		" 107 W. Paloma Way								
" "	do	51294		St. Cedros Way								
" "	do	51295		W. do								
" "	do	44404		MS 67 S. Paloma Ave								
May 6/17	do.	87307		E. 100 " do								
May 7/19	do	66353		W. 130 W. do								
Feb 4/20	do	49840		E. 61 W. Cedros Ave								
" "	do	49846		E. 112 " do								
Dec 16/20	do.	57434		E. 60 E. Juniper Sun Blvd								
Feb 6/23	Catherine Klein	98415		MS 50 S. Carritor Ave								
" 13/25	A. Harrington	98477		" 148 W. Cedros Way								

see page 1355

# Service Pipe Record.

## DIRECTION OF TAP.

21	S	of	N	line	St	Apr. 14		168		Leavenworth
21	S	of	N	line	St	"		135		Leavenworth
21	S	of	N	line	St	"		136		Leavenworth
21	S	of	N	line	St	"		44		Leavenworth
27	S	of	N	line	St	"		36		Leavenworth
27	S	of	N	line	St	"		37		Leavenworth
21	S	of	N	line	St	"		100		Leavenworth
21	S	of	N	line	St	"		185		Leavenworth
21	S	of	N	line	St	"		11		Leavenworth
21	S	of	N	line	St	"		116		Leavenworth
21	S	of	N	line	St	"		117		Leavenworth
21	S	of	N	line	St	"		110		Leavenworth
21	S	of	N	line	St	"		112		Leavenworth
21	S	of	N	line	St	"		113		Leavenworth
21	S	of	N	line	St	"		114		Leavenworth
21	S	of	N	line	St	"		115		Leavenworth
14	E	of	N	line	Dale St			107		Leavenworth
14	E	of	N	line	Dale St			108		Leavenworth
6	E	of	N	line	Dale St			109		Leavenworth
21	S	of	N	line	St	20 E of N line	St	110		Leavenworth
4	E	of	N	line	Dale St			111		Leavenworth
21	S	of	N	line	St	19 E of N line	St	112		Leavenworth
21	S	of	N	line	St	"		113		Leavenworth
21	S	of	N	line	St	"		114		Leavenworth
21	S	of	N	line	St	"		115		Leavenworth
21	S	of	N	line	St	"		116		Leavenworth
21	S	of	N	line	St	"		117		Leavenworth
21	S	of	N	line	St	"		118		Leavenworth
21	S	of	N	line	St	"		119		Leavenworth
21	S	of	N	line	St	"		120		Leavenworth
21	S	of	N	line	St	"		121		Leavenworth
21	S	of	N	line	St	"		122		Leavenworth
21	S	of	N	line	St	"		123		Leavenworth
21	S	of	N	line	St	"		124		Leavenworth
21	S	of	N	line	St	"		125		Leavenworth
21	S	of	N	line	St	"		126		Leavenworth
21	S	of	N	line	St	"		127		Leavenworth
21	S	of	N	line	St	"		128		Leavenworth
21	S	of	N	line	St	"		129		Leavenworth
21	S	of	N	line	St	"		130		Leavenworth
21	S	of	N	line	St	"		131		Leavenworth
21	S	of	N	line	St	"		132		Leavenworth
21	S	of	N	line	St	"		133		Leavenworth
21	S	of	N	line	St	"		134		Leavenworth
21	S	of	N	line	St	"		135		Leavenworth
21	S	of	N	line	St	"		136		Leavenworth
21	S	of	N	line	St	"		137		Leavenworth
21	S	of	N	line	St	"		138		Leavenworth
21	S	of	N	line	St	"		139		Leavenworth
21	S	of	N	line	St	"		140		Leavenworth
21	S	of	N	line	St	"		141		Leavenworth
21	S	of	N	line	St	"		142		Leavenworth
21	S	of	N	line	St	"		143		Leavenworth
21	S	of	N	line	St	"		144		Leavenworth
21	S	of	N	line	St	"		145		Leavenworth
21	S	of	N	line	St	"		146		Leavenworth
21	S	of	N	line	St	"		147		Leavenworth
21	S	of	N	line	St	"		148		Leavenworth
21	S	of	N	line	St	"		149		Leavenworth
21	S	of	N	line	St	"		150		Leavenworth
21	S	of	N	line	St	"		151		Leavenworth
21	S	of	N	line	St	"		152		Leavenworth
21	S	of	N	line	St	"		153		Leavenworth
21	S	of	N	line	St	"		154		Leavenworth
21	S	of	N	line	St	"		155		Leavenworth
21	S	of	N	line	St	"		156		Leavenworth
21	S	of	N	line	St	"		157		Leavenworth
21	S	of	N	line	St	"		158		Leavenworth
21	S	of	N	line	St	"		159		Leavenworth
21	S	of	N	line	St	"		160		Leavenworth

# No. *Albion* Street

No.	NAME	WATER No.	STREET No.	LOCATION.	CORPORATION STOP.		STOP COCK.		LEAD PIPE.		IRON PIPE.	
					No.	Size.	No.	Size.	Size.	Feet.	Size.	Feet.
52696	<i>[Handwritten Name]</i>	<del>53150</del>	<del>14426</del>	<i>[Handwritten Location]</i>								
	<i>[Handwritten Name]</i>	53156	14427				1 2"					
	<i>[Handwritten Name]</i>	<del>53157</del>	<del>14428</del>									
	<i>[Handwritten Name]</i>	53158	14428									
	<i>[Handwritten Name]</i>	53159	14428									
	<i>[Handwritten Name]</i>	53160	14426									
	<i>[Handwritten Name]</i>	53163	14428									
	<i>[Handwritten Name]</i>	<del>53179</del>	<del>14428</del>									
	<i>[Handwritten Name]</i>	<del>53180</del>	<del>14428</del>									
	<i>[Handwritten Name]</i>	53164	14430									
	<i>[Handwritten Name]</i>	<del>53165</del>	<del>14430</del>									
	<i>[Handwritten Name]</i>	53166	14430									
	<i>[Handwritten Name]</i>	<del>53167</del>	<del>14430</del>									
	<i>[Handwritten Name]</i>	53168	14433									
	<i>[Handwritten Name]</i>	53171	14434									
	<i>[Handwritten Name]</i>	53169	18196									
	<i>[Handwritten Name]</i>	53170	18197									
	<i>[Handwritten Name]</i>	53172	18198									
	<i>[Handwritten Name]</i>	53173	18199									
	<i>[Handwritten Name]</i>	53175	18200									
	<i>[Handwritten Name]</i>	<del>53174</del>	<del>14435</del>									
	<i>[Handwritten Name]</i>	53176	14436									
	<i>[Handwritten Name]</i>	53176	14437									
	<i>[Handwritten Name]</i>	53177	14438									
	<i>[Handwritten Name]</i>	53178	14439									
	<i>[Handwritten Name]</i>	<del>53179</del>	<del>14439</del>									
	<i>[Handwritten Name]</i>	53182	14440									
	<i>[Handwritten Name]</i>	53183	14441									
	<i>[Handwritten Name]</i>	53189	14442									
	<i>[Handwritten Name]</i>	53190	18201									
	<i>[Handwritten Name]</i>	53191	14443									
	<i>[Handwritten Name]</i>	53192	18202									
	<i>[Handwritten Name]</i>	53193	14443									
	<i>[Handwritten Name]</i>	53194	18203									
	<i>[Handwritten Name]</i>	53195	18204									
	<i>[Handwritten Name]</i>	53196	18205									
	<i>[Handwritten Name]</i>	18206	300									
	<i>[Handwritten Name]</i>	<del>53197</del>	<del>14444</del>									
	<i>[Handwritten Name]</i>	53198	14637									
	<i>[Handwritten Name]</i>	53199	18208									

Retap Dec 17/28  $\frac{1}{2}$ " service

5580  
28439

*[Handwritten notes in location column]*

*[Handwritten note]*

*[Large handwritten note spanning multiple rows]*

*[Handwritten note at bottom]*

# Service Pipe Record.

DIRECTION OF TAP.

Date	Location	Direction of Tap	Notes	Reading	Remarks
20	S. of N. line St.			111	Larkin
20	S. of A. line St.			120	Larkin
20	S. of A. line St.			119	Larkin
20	S. of A. line St.			118	Larkin
20	S. of A. line St.			120	Larkin
20	S. of A. line St.			120	Larkin
20	S. of A. line St.			120	Larkin
20	S. of A. line St.			120	Larkin
19	S. of A. line St.			118	Larkin
19	S. of A. line St.			118	Larkin
19	S. of A. line St.			113	Larkin
19	S. of A. line St.			114	Larkin
19	S. of A. line St.			114	Larkin
19	S. of A. line St.			116	Larkin
19	S. of A. line St.			115-4	Larkin
19	S. of A. line St.			117	Larkin
19	S. of A. line St.			113	Larkin
19	S. of A. line St.			129	Larkin
19	S. of A. line St.			131	Larkin
19	S. of A. line St.			131	Larkin
19	S. of A. line St.			91	Larkin
19	S. of A. line St.			91	Larkin
19	S. of A. line St.			91	Larkin
19	S. of A. line St.			91	Larkin
19	S. of A. line St.			91	Larkin
20	S. of A. line St.			110	Larkin
20	S. of A. line St.			103	Larkin
20	S. of A. line St.			101	Larkin
20	S. of A. line St.			99	Larkin
20	S. of A. line St.			209	Larkin
20	S. of A. line St.			110	Larkin
20	S. of A. line St.			110	Larkin
20	S. of A. line St.			110	Larkin
20	S. of A. line St.			150	Larkin
20	S. of A. line St.			111	Larkin
20	S. of A. line St.			114	Larkin
20	S. of A. line St.			100	Larkin
20	S. of A. line St.			51	Larkin

← 20 at main in Feb 1907

# No. Allister Street

DATE	NAME	WATER NO.	STREET NO.	LOCATION	CORPORATION STOP.		STOP COCK.		LEAD PIPE.		IRON PIPE.	
					No.	Size.	No.	Size.	Size.	Feet.	Size.	Feet.
		<del>53202</del>	351-55									
		<del>18209</del>	<del>351-3</del>									
		53203										
		14445	335									
		<del>53201</del>										
		18210	330									
		53200										
		14447	338									
		<del>53204</del>										
		14446	347									
		<del>53205</del>										
		14444	340									
		53206										
		18211	347									
		53207										
		18212	346									
		<del>53208</del>										
		14449	377									
		53210										
		18213	400									
		53218										
		14450	404									
		53218										
		14451	405									
		53214										
		14452	406									
		53215										
		14453	408									
		53222										
		14454	409									
		53217										
		18215	410-11									
		<del>53214</del>										
		14455	417									
		53219										
		14456	456									
		<del>53220</del>										
		14457	477									
		53225										
		14458	475-7									
		<del>53226</del>										
		14459	474-31									
		53227										
		18216	439									
		<del>53228</del>										
		14460	441									
		53230										
		18217	445									
		<del>53229</del>										
		18218	443									
		<del>53231</del>										
		18219	483									
		53232										
		14462	508									
		53233										
		14463	511									
		53234										
		14464	513									
		<del>53235</del>										
		14465	541-7									
		53236										
		14466	517									
		<del>53237</del>										
		14467	549									
		53240										
		14468	536									
		14469	537									
		53241										
		14470	538									
		18220	538									
		53242										
		14471	539									
		53243										
		14472	541									
		<del>53244</del>										
		14473	600									
		53240										
		14474	601									

Using old pipes of 10664 11 Spring Lake Ave  
136 E Polk

June 24/01 (C) (Old tap No at main)

1 1/2

# Service Pipe Record.

## DIRECTION OF TAP.

21	S	of	A	line	St.			36	"	of	Franklin
20	S	of	A	line	St.			00	"	of	Franklin
20	S	of	A	line	St.	21	S	of	"	line	Franklin
20	S	of	A	line	St.			08	"	of	Franklin
20	S	of	A	line	St.			61	"	of	Franklin
20	S	of	N	line	St.			<del>137</del>	"	of	Franklin
21	S	of	N	line	St.			154	"	of	Franklin
21	S	of	A	line	St.			100	"	of	Franklin
21	S	of	A	line	St.			170	"	of	Franklin
21	S	of	A	line	St.	66	S	of	"	line	Franklin
21	S	of	A	line	St.	3	S	of	"	line	Franklin
21	S	of	A	line	St.	11	S	of	"	line	Franklin
21	S	of	N	line	St.			127	"	of	Franklin
21	S	of	N	line	St.			188	"	of	Franklin
21	S	of	N	line	St.	4	S	of	"	line	Franklin
21	S	of	A	line	St.	12	S	of	"	line	Franklin
21	S	of	N	line	St.	5	S	of	"	line	Franklin
21	S	of	A	line	St.	1	S	of	"	line	Franklin
21	S	of	A	line	St.	3	S	of	"	line	Franklin
21	S	of	A	line	St.			86	"	of	Franklin
21	S	of	A	line	St.			77	"	of	Franklin
21	N	of	E	line	Gough			55	"	of	McAlister
21	S	of	N	line	St.			56	"	of	Gough
21	S	of	N	line	St.			41	"	of	Gough
20	S	of	A	line	St.			11	"	of	Gough
21	N	of	E	line	Gough			56	"	of	McAlister
21	S	of	A	line	St.			33	"	of	Gough
21	S	of	A	line	St.			27	"	of	Gough
21	N	of	E	line	Gough			57	"	of	McAlister
21	S	of	A	line	St.			51	"	of	Gough
21	S	of	A	line	St.	29	S	of	"	line	Gough
21	S	of	A	line	St.	17	S	of	"	line	Gough
21	S	of	A	line	St.	17	N	of	"	line	Gough
21	S	of	A	line	St.	20	N	of	"	line	Gough
21	S	of	A	line	St.	23	N	of	"	line	Gough
21	S	of	A	line	St.	1	S	of	"	line	Gough
21	S	of	A	line	St.	13	S	of	"	line	Gough
21	S	of	A	line	St.	13	S	of	"	line	Gough
21	S	of	A	line	St.	7	S	of	"	line	Gough
21	S	of	A	line	St.	22	S	of	"	line	Gough
21	S	of	A	line	St.	2	S	of	"	line	Gough
								153	"		
								139	"		
								134	"		
								181	"		
								164	"		

No. *Albion* Street

DATE	NAME	WATER NO.	STREET NO.	LOCATION.	CORPORATION STOP.		STOP COCK.		LEAD PIPE.		IRON PIPE.	
					No.	Size.	No.	Size.	Size.	Feet.	Size.	Feet.
		53251										
		18221	604									
		53253										
		14175	606									
		53254										
		14176	609-11									
		53252										
		11178	610-20									
		53257										
		14179	629-31									
		53261										
		18222	661									
		53257										
		18223	619-21									
		53249										
		14180	639-43									
		53254										
		14177										
		53250										
		18224	627-9									
		53254										
		14181	668-70									
		53260										
		18225	655									
		53258										
		14182	674-8									
		53255										
		14180	684									
		53269										
		14183	639-4									
		53268										
		18226	688									
		53267										
		18227	686									
		53259										
		14184	675									
		53259										
		14186	683									
		53270										
		18228	692									
		53271										
		18229	690									
		53271										
		18230	697									
		53273										
		18231	699									
		53274										
		18232	694									
		53274										
		18233	694									
		53276										
		18234	696									
		53277										
		18235	698									
		53277										
		18236	695									
		53278										
		14187	700-1/2									
		53279										
		14188	701-3									
		53280										
		14189	701-4									
		53281										
		14190	705									
		53282										
		14191	712-14									
		53283										
		14192	706									
		53284										
		14193	704-7									
		53285										
		14194	708									
		53286										
		14195	727									
		53287										
		14196	709-11									
		53289										
		14197	724-8									
		53287										
		14198	710-49									
		53288										
		14199	731									
		53288										
		14200	713									
		53289										
		14201	736									
		53289										
		14202	711-16									
		53289										
		14203	737									

A. J. 100 W. Franklin

A. E. Fough

Rel. 8/5/22

3/4 Service

# Service Pipe Record.

1329

## DIRECTION OF TAP.

No.	Dir.	Loc.	Line	Dist.	Remarks	Dist.	Remarks
21	S	of	line	11	line	204	
21	S	of	line	45	line	223	
21	S	of	line	9	line	196	
21	S	of	line	9	line	196	
21	S	of	line	8	line	159	
21	S	of	line	6	line	130	
21	S	of	line	15	line	167	
21	S	of	line	10	line	147	
21	S	of	line	5	line	125	
21	S	of	line	6	line	116	
21	S	of	line	10	line	28 01	
21	S	of	line	14	line	113	
21	S	of	line	6	line	21	
21	S	of	line	9	line	07	
21	S	of	line	5	line	00	
21	S	of	line	6	line	16	
21	S	of	line	3	line	50	
21	S	of	line	14	line	00	
21	S	of	line	2	line	11	
21	S	of	line	10	line	00	
21	S	of	line	3	line	25	
21	S	of	line	7	line	11	
21	S	of	line	9	line	09	
21	S	of	line	4	line	21/23	
21	S	of	line	4	line	21	
21	S	of	line	5	line	11	
21	S	of	line	1	line	42	
21	S	of	line		line	11 1	
21	S	of	line		line	100	
21	S	of	line		line	143	
21	S	of	line		line	11	
21	S	of	line		line	101	
21	S	of	line		line	163	
21	S	of	line		line	251	
21	S	of	line		line	100	
21	S	of	line		line	73	
21	S	of	line		line	100	
21	S	of	line		line	150	
21	S	of	line		line	247	





# No. 1111 Street

DATE	NAME	WATER NO.	STREET NO.	LOCATION	CORPORATION STOP		STOP COCK		LEAD PIPE		IRON PIPE	
					No.	Size	No.	Size	Size	Feet	Size	Feet
	<del>John A. ...</del>	<del>52820</del>	<del>18241</del>	<del>895-99</del>								
	<del>...</del>	<del>52816</del>	<del>18240</del>	<del>891</del>								
	<del>...</del>	<del>52821</del>	<del>11534</del>	900								
	<del>...</del>	<del>52822</del>	<del>11539</del>	901-5								
	<del>...</del>	<del>52823</del>	<del>11540</del>	907								
	<del>...</del>	<del>52824</del>	<del>11541</del>	907-21								
	<del>...</del>	<del>52825</del>	<del>11541</del>	904								
	<del>...</del>	<del>52826</del>	<del>11544</del>	906								
	<del>...</del>	<del>52827</del>	<del>11546</del>	910								
	<del>...</del>	<del>52828</del>	<del>11547</del>	912								
	<del>...</del>	<del>52829</del>	<del>11549</del>	914								
	<del>...</del>	<del>52830</del>	<del>11550</del>	917								
	<del>...</del>	<del>52831</del>	<del>11551</del>	922-31								
	<del>...</del>	<del>52832</del>	<del>11554</del>	933								
	<del>...</del>	<del>52833</del>	<del>11557</del>	915								
	<del>...</del>	<del>52835</del>	<del>11558</del>	939								
	<del>...</del>	<del>52837</del>	<del>11559</del>	919								
	<del>...</del>	<del>52836</del>	<del>11560</del>	946-8								
	<del>...</del>	<del>52838</del>	<del>11561</del>	977								
	<del>...</del>	<del>52841</del>	<del>11561</del>	953-5								
	<del>...</del>	<del>52844</del>	<del>11561</del>	971								
	<del>...</del>	<del>52849</del>	<del>11560</del>	954								
	<del>...</del>	<del>52848</del>	<del>11560</del>	977								
	<del>...</del>	<del>52850</del>	<del>11560</del>	962								
	<del>...</del>	<del>52853</del>	<del>11561</del>	976								
	<del>...</del>	<del>52846</del>	<del>11561</del>	930								
	<del>...</del>	<del>52847</del>	<del>11561</del>	937								
	<del>...</del>	<del>52848</del>	<del>11561</del>	931 1/2								
	<del>...</del>	<del>52853</del>	<del>11566</del>	988-90								
	<del>...</del>	<del>52852</del>	<del>11566</del>	937								
	<del>...</del>	<del>52852</del>	<del>13959</del>	938								
	<del>...</del>	<del>52854</del>	<del>11567</del>	1000-16								
	<del>...</del>	<del>52855</del>	<del>11568</del>	1001								
	<del>...</del>	<del>52851</del>	<del>11569</del>	1003-5								
	<del>...</del>	<del>52857</del>	<del>11571</del>	1018-22								
	<del>...</del>	<del>52858</del>	<del>11571</del>	1016								
	<del>...</del>	<del>52869</del>	<del>11572</del>	1017-21								
	<del>...</del>	<del>52860</del>	<del>11572</del>	1024								
	<del>...</del>	<del>52861</del>	<del>11572</del>	1028								
	<del>...</del>	<del>52862</del>	<del>11572</del>	1030-3								
	<del>...</del>	<del>52861</del>	<del>11575</del>	1011								
	<del>...</del>	<del>52862</del>	<del>11576</del>	1029-33								
	<del>...</del>	<del>52864</del>	<del>11576</del>	1036-38								
	<del>...</del>	<del>52861</del>	<del>18247</del>	1030								

Annulled for 40331 See Act One

DEC 4 1905

1 3/4 1/2 9

Setup Nov 23/11 3/4 perian same direction

1400

# Service Pipe Record.

## DIRECTION OF TAP.

No.	Direction	Line	Locality	Dist	Remarks	Other
46	S of N	line	St.	8		
716	S of N	line	St.	19		148
17	S of N	line	St.	26	E of N line Lot	158 W
17	S of N	line	St.	26	N of E line	
17	S of N	line	St.	3	E of N line	
17	S of N	line	St.	14	S of N line	
17	S of N	line	St.	13	N of E line	
7	S of N	line	St.	22	E of N line	
17	S of N	line	St.	25	N of E line	
17	S of N	line	St.	4	E of N line	
17	S of N	line	St.	8	E of N line	
17	S of N	line	St.	11	E of N line	
17	S of N	line	St.	23	E of N line	
71	N of E	line	Thibston	93	N of E line	
71	N of E	line	Thibston			
71	N of E	line	Thibston			
17	S of N	line	St.			
17	S of N	line	St.			
17	S of N	line	St.			
17	S of N	line	St.			
17	S of N	line	St.			
17	S of N	line	St.			
17	S of N	line	St.			
17	S of N	line	St.			
17	S of N	line	St.			
16	S of N	line	St.	23	WE	211
17	S of N	line	St.			
17	S of N	line	St.	20		
17	S of N	line	St.	20		
17	S of N	line	St.	20		
17	S of N	line	St.	20		
17	S of N	line	St.	131		
17	S of N	line	St.	13		
17	S of N	line	St.	94		
17	S of N	line	St.	131		
17	S of N	line	St.	145		
17	S of N	line	St.	11		
19	S of N	line	St.	5	W of E line Lot	185
17	S of N	line	St.			
17	S of N	line	St.	130		
17	S of N	line	St.	144		

# No. Allister Street

DATE	NAME	WATER NO.	STREET NO.	LOCATION	CORPORATION STOP		STOP COCK		LEAD PIPE		IRON PIPE	
					No.	Size.	No.	Size.	Size.	Feet.	Size.	Feet.
		52865	53371	1015	Street off on 54140	2"	Fap	1 1/2"	service			
		52866	53372	1040								
		52867	53373	1044-48	Retap July 29/20							
		52868	53374	1057								
		52869	53375	1057-59								
		52870	53376	1061-3/4								
		52871	53377	1058								
		52872	53378	1067								
		52873	53379	1060								
		52874	53380	1069								
		52875	53381	1071								
		52876	53382	1071								
		52877	53383	1060								
		52878	53384	1069								
		52879	53385	1064								
		52880	53386	1071								
		52881	53387	1071								
		52882	53388	1071								
		52883	53389	1071								
		52884	53390	1071								
		52885	53391	1071								
		52886	53392	1071								
		52887	53393	1071								
		52888	53394	1071								
		52889	53395	1071								
		52890	53396	1071								
		52891	53397	1071								
		52892	53398	1071								
		52893	53399	1071								
		52894	53400	1071								
		52895	53401	1071								
		52896	53402	1071								
		52897	53403	1071								
		52898	53404	1071								
		52899	53405	1071								
		52900	53406	1071								
		52901	53407	1071								
		52902	53408	1071								
		52903	53409	1071								
		52904	53410	1071								
		52905	53411	1071								
		52906	53412	1071								
		52907	53413	1071								
		52908	53414	1071								
		52909	53415	1071								
		52910	53416	1071								
		52911	53417	1071								
		52912	53418	1071								
		52913	53419	1071								
		52914	53420	1071								
		52915	53421	1071								
		52916	53422	1071								
		52917	53423	1071								
		52918	53424	1071								
		52919	53425	1071								
		52920	53426	1071								
		52921	53427	1071								
		52922	53428	1071								
		52923	53429	1071								
		52924	53430	1071								
		52925	53431	1071								
		52926	53432	1071								
		52927	53433	1071								
		52928	53434	1071								
		52929	53435	1071								
		52930	53436	1071								

910 x 30  
Retap 30 6 Meter

Made Dis. On 52898 - Sept 24-20

Retap 9/13/27 3/4 service R7069  
Retap Sept 14/18 1" service 7134

Retap 4/14/22 3/4 service 6039  
Retap Dec 17/19 3/4 service 5549

DEC 1 - 1903

max 9105  
5/8 38  
7/8 7



# No. 10 Alister Street

DATE.	NAME.	WATER NO.	STREET NO.	LOCATION.	CORPORATION STOP.		STOP COCK.		LEAD PIPE.		IRON PIPE.	
					No.	Size.	No.	Size.	Size.	Feet.	Size.	Feet.
		52931	53416	1261-3								
		52932	53417	1270	No. 110 Alister							
		52933	53418	1269								
		52934	53419	1271-5								
		52935	53420	1276								
		52938	53421	1288								
		52939	53422	1290-2								
		52961	53423	1399								
		52962	53424	1400								
		52964	53426	1406								
		52965	53427	1410								
		52967	53430	1409								
		52969	53429	1408								
		52972	53432	1438								
		52973	53433	1443-5								
		52974	53434	1449-9								
		52977	53438	1463-6								
		52975	53435	1431-3								
		52976	53436	1451-3								
		52978	53439	1469								
		52979	53440	1471								
		52981	53442	1477								
		52980	53441	1475								
		52982	53437	1476-8								
		52983	53443	1483								
		52984	53444	1485								
		52987	53447	1489								
		52986	53446	1487								
		52985	53448	1493-5								
		52990	53449	1497-9								
		52989	53445	1455								
		53015	53457	1663								
		53016	53460	1675								
		53017	53461	1671-3								
		53019	53462	1679								
		53025	53465	1713-2								
		53026	53466	1716-1								
		53027	53467	1731-3								
		53028	53468	1773								
		53030	53470	1773								

No. 110 Alister

NOV 9 1903

No. 110 Alister

**DIRECTION OF TAP.**

20	S	of A line	Sh	8 W of E line Lot 64	E of	Barre
20	S	of A line	Sh	7 E of W line Lot 37	E of	Dakota
21	S	of A line	Sh	25 W of E line Lot 12	E of	Dakota
27	S	of B line	Waker	7 N of D line Lot 33	E of	Wagon
20	S	of A line	Sh	7 E of N line Lot 11	E of	Lynn
20	S	of W line	Sh	11 W of E line Lot 37	E of	Lynn
20	S	of A line	Sh	4 E of A line Lot 11	E of	Lynn
20	S	of A line	Sh	2 W of E line Lot 11	E of	Lynn
20	S	of A line	Sh	12 W of E line Lot 11	E of	Lynn
20	S	of A line	Sh	1 W of E line Lot 17	E of	Lynn
20	S	of C line	Sh	7 E of A line Lot 10	E of	Lynn
20	S	of C line	Sh	12 E of A line Lot 0	E of	Lynn
20	S	of C line	Sh	20 W of E line Lot 105	E of	Lynn
20	S	of C line	Sh	18 E of A line Lot 10	E of	Lynn
20	S	of C line	Sh	8 W of E line Lot 1	E of	Lynn
20	S	of C line	Sh	12 E of W line Lot 100	E of	Lynn
20	S	of A line	Sh	30 E of N line Lot 2	E of	Lynn
20	S	of A line	Sh	7 W of E line Lot 6	E of	Lynn
20	S	of A line	Sh		E of	Lynn
20	S	of C line	Sh	5 E of W line Lot 2052	E of	Lynn
16	S	of A line	Sh	4 E of W line Lot 11	E of	Lynn
16	S	of A line	Sh	8 E of A line Lot 7	E of	Lynn
18	S	of A line	Sh	6 E of W line Lot 11	E of	Lynn
16	S	of A line	Sh	7 W of E line Lot 11	E of	Lynn
16	S	of A line	Sh	8 E of W line Lot 11	E of	Lynn
16	S	of A line	Sh	4 W of E line Lot 131	E of	Lynn
16	S	of A line	Sh	8 E of W line Lot 100	E of	Lynn
16	S	of W line	Sh	10 W of E line Lot 161	E of	Parker Ave
16	S	of A line	Sh	9 E of W line Lot 11	E of	Parker Ave
16	S	of W line	Sh	10 W of E line Lot 181	E of	Parker Ave
16	S	of A line	Sh	8 E of W line Lot 199	E of	Parker Ave
16	S	of W line	Sh	9 W of E line Lot 110	E of	Parker Ave
16	S	of W line	Sh	14 W of E line Lot 164	E of	Parker Ave
20	S	of W line	Sh	10 W of E line Lot 11	E of	Parker Ave
16	S	of W line	Sh	10 W of E line Lot 11	E of	Parker Ave

# No. 1111 - Street

DATE	NAME	WATER NO.	STREET NO.	LOCATION	CORPORATION STOP.		STOP COCK.		LEAD PIPE.		IRON PIPE.	
					No.	Size.	No.	Size.	Size.	Feet.	Size.	Feet.
	Engle	53033	1791									
	Engle	53033	1735									
	Engle	53033	1793									
	Engle	53034	1798									
	Engle	53035	1780									
	Engle	53061	1795-0									
	Engle	53063	1900									
	Engle	53063	1906-10									
	Engle	53065	1912-14									
	Engle	53065	1901									
	Engle	53068	1918-20									
	Engle	53070	1904									
	Engle	53070	1928-36									
	Engle	53064	1908-14									
	Engle	53064	1927-31									
	Engle	53077	1900									
	Engle	53077	1933-37									
	Engle	53073	1939-43									
	Engle	53073	1915									
	Engle	53075	1946-50									
	Engle	53080	1970									
	Engle	53079	1915-9									
	Engle	53079	1939									
	Engle	53079	1979-83									
	Engle	53079	1911									
	Engle	53084	2000									
	Engle	53086	2014									
	Engle	53088	2001									
	Engle	53088	2001									
	Engle	53094	2080-86									
	Engle	53094	2066									
	Engle	53097	2066									
	Engle	53097	2066									
	Engle	53098	2068									
	Engle	53098	2068									
	Engle	53099	20610									
	Engle	53099	20610									
	Engle	53100	20611									
	Engle	53100	20611									
	Engle	53101	20614									
	Engle	53101	20614									
	Engle	53102	20613									
	Engle	53102	20613									
	Engle	53103	20614									
	Engle	53103	20614									
	Engle	53104	20615									
	Engle	53104	20615									
	Engle	53105	20616									
	Engle	53105	20616									
	Engle	53106	20617									
	Engle	53106	20617									
	Engle	53107	20618									
	Engle	53107	20618									
	Engle	53108	20619									
	Engle	53108	20619									
	Engle	53110	20620									
	Engle	53110	20620									
	Engle	53111	20621									
	Engle	53111	20621									
	Engle	53112	20622									
	Engle	53112	20622									
	Engle	53113	20623									
	Engle	53113	20623									
	Engle	53114	20624									
	Engle	53114	20624									
	Engle	53115	20625									
	Engle	53115	20625									
	Engle	53116	20626									
	Engle	53116	20626									
	Engle	53117	20627									
	Engle	53117	20627									

Retap July 16/23

1" Service

790

Sept 25/96

1 1/2" 1 5/8" 5/8"

7

bet Lott & Masonic

2" DB

20

Retap 9/16/26

1" service

A 5248

Retap 7/10/26

1" service

4879

Retap Oct 14/06

3/4" same direction

1767

Retap Oct 20/06

3/4" full same direction

1786

Retap 9/15/26

A 5239

Retap Oct 25/06

3/4" full same direction

1287



# No. Alister Street

DATE	NAME	WATER No.	STREET No.	LOCATION.	CORPORATION STOP.		STOP COCK.		LEAD PIPE.		IRON PIPE.	
					No.	Size.	No.	Size.	Size.	Feet.	Size.	Feet.
	Mr Wm G. Omerford	18319	2560									
	Mr Wm G. Omerford	18320	2529									
	Mr Wm G. Omerford	18321	2566									
	Mr Wm G. Omerford	18322	2531	SEP 5 1903					1/2		35	
	Mr Wm G. Omerford	18323	2572									
	Mr Wm G. Omerford	18324	2533-7									
	Mr Wm G. Omerford	18325	2640-42	Mr Wm G. Omerford	1 3/8	1	5/8	5/8			7	
	Mr Wm G. Omerford	18326	2656	Mr Wm G. Omerford	1 1/2	1	1 1/2	1 1/2			7	
	Mr Wm G. Omerford	18327	2630	Mr Wm G. Omerford	1 1/2	1	1 1/2	1 1/2			7	62/100
	Mr Wm G. Omerford	18328	2694	Mr Wm G. Omerford	1 1/2	1	1 1/2	1 1/2			7	
	Mr Wm G. Omerford	18329	2714	Mr Wm G. Omerford	1 1/2	1	1 1/2	1 1/2			7	
	Mr Wm G. Omerford	18330	2718	Mr Wm G. Omerford	1 1/2	1	1 1/2	1 1/2			7	
	Mr Wm G. Omerford	18331	2716-8	Mr Wm G. Omerford	1 1/2	1	1 1/2	1 1/2			7	
	Mr Wm G. Omerford	18332	1870-74	Mr Wm G. Omerford	1 1/2	1	1 1/2	1 1/2			7	
	Mr Wm G. Omerford	18333	1864-68	Mr Wm G. Omerford	1 1/2	1	1 1/2	1 1/2			7	
	Mr Wm G. Omerford	18334	1854-6	Mr Wm G. Omerford	1 1/2	1	1 1/2	1 1/2			7	
	Mr Wm G. Omerford	18335	1858-62	Mr Wm G. Omerford	1 1/2	1	1 1/2	1 1/2			7	
	Mr Wm G. Omerford	18336	1822-26	Mr Wm G. Omerford	1 1/2	1	1 1/2	1 1/2			7	
	Mr Wm G. Omerford	18337	1830-32	Mr Wm G. Omerford	1 1/2	1	1 1/2	1 1/2			7	
	Mr Wm G. Omerford	18338	1834-38	Mr Wm G. Omerford	1 1/2	1	1 1/2	1 1/2			7	
	Mr Wm G. Omerford	18339	1842-6	Mr Wm G. Omerford	1 1/2	1	1 1/2	1 1/2			7	
	Mr Wm G. Omerford	18340	1846-50	Mr Wm G. Omerford	1 1/2	1	1 1/2	1 1/2			7	
	Mr Wm G. Omerford	18341	1882-6	Mr Wm G. Omerford	1 1/2	1	1 1/2	1 1/2			7	
	Mr Wm G. Omerford	18342	1876-80	Mr Wm G. Omerford	1 1/2	1	1 1/2	1 1/2			7	
	Mr Wm G. Omerford	18343	425	Mr Wm G. Omerford	1 1/2	1	1 1/2	1 1/2			7	
	Mr Wm G. Omerford	18344	561	Mr Wm G. Omerford	1 1/2	1	1 1/2	1 1/2			7	
	Mr Wm G. Omerford	18345	1945-9	Mr Wm G. Omerford	1 1/2	1	1 1/2	1 1/2			7	
	Mr Wm G. Omerford	18346	1680-84	Mr Wm G. Omerford	1 1/2	1	1 1/2	1 1/2			7	
	Mr Wm G. Omerford	18347	1066	Mr Wm G. Omerford	1 1/2	1	1 1/2	1 1/2			7	
	Mr Wm G. Omerford	18348	1100	Mr Wm G. Omerford	1 1/2	1	1 1/2	1 1/2			7	
	Mr Wm G. Omerford	18349	1100	Mr Wm G. Omerford	1 1/2	1	1 1/2	1 1/2			7	
	Mr Wm G. Omerford	18350	1100	Mr Wm G. Omerford	1 1/2	1	1 1/2	1 1/2			7	
	Mr Wm G. Omerford	18351	1630	Mr Wm G. Omerford	1 1/2	1	1 1/2	1 1/2			7	
	Mr Wm G. Omerford	18352	1811-15	Mr Wm G. Omerford	1 1/2	1	1 1/2	1 1/2			7	
	Mr Wm G. Omerford	18353	1833	Mr Wm G. Omerford	1 1/2	1	1 1/2	1 1/2			7	
	Mr Wm G. Omerford	18354	2580	Mr Wm G. Omerford	1 1/2	1	1 1/2	1 1/2			7	
	Mr Wm G. Omerford	18355	2621	Mr Wm G. Omerford	1 1/2	1	1 1/2	1 1/2			7	

# Service Pipe Record.

## DIRECTION OF TAP.

<del>18</del>				5 W E	line lot	# 20		
20	S	of A	line A	6	E of A line lot	110		Wissard
20	S	of A	line A	11	E of A line lot	100		Wissard
19	S	of A	line A	2	H of E line lot	55		Wissard
20	S	of A	line A	11	E of A line lot	115		Wissard
20	S	of A	line A	1	E of A line lot	108		Wissard
20	S	of A	line A	1	E of A line lot	100		Wissard
20	S	of A	line A	24	E of A line lot	86		Wissard
20	S	of A	line A	11	E of A line lot	110		Wissard
21	S	of A	line A	26	E of A line lot	112		Wissard
20	S	of A	line A	1	E of A line lot	73		Wissard
20	H	of E	line A	64	H of E line lot	30		Wissard
21	S	of A	line A	25	E of A line lot	113		Wissard
21	S	of A	line A	32	E of A line lot	135		Wissard
20	S	of A	line A	3	H of E line lot	112		Wissard
20	S	of A	line A	4	H of E line lot	114		Wissard
20	S	of A	line A	4	E of A line lot	112		Wissard
20	S	of A	line A	4	E of A line lot	137		Wissard
21	H	of E	line A	67	S of A line lot	117		Wissard
17	S	of A	line A	7	H of E line lot	80		Wissard
21	S	of A	line A	3	E of A line lot	166		Wissard
20	S	of A	line A	24	H of E line lot	118		Wissard
20	S	of A	line A	20	E of A line lot	107		Wissard
21	H	of E	line A	36	H of A line lot	61		Wissard
21	S	of A	line A	13	H of E line lot	13		Wissard
21	S	of A	line A	31	H of E line lot	108		Wissard
21	S	of A	line A	38	E of A line lot	124		Wissard
20	S	of A	line A	1	H of E line lot	171		Wissard
20	S	of A	line A	3	E of A line lot	72		Wissard
23	S	of A	line A	11	H of E line lot	115		Wissard
20	S	of A	line A	15	H of E line lot	121		Wissard
19	S	of A	line A	1	H of E line lot	41		Wissard
20	S	of A	line A	5	H of E line lot	116		Wissard
21	S	of A	line A	13	H of E line lot	10		Wissard
21	S	of A	line A	14	H of E line lot	118		Wissard
21	S	of A	line A	11	H of E line lot	117		Wissard
21	S	of A	line A	1	H of E line lot	117		Wissard
21	S	of A	line A	3	H of E line lot	145		Wissard
21	S	of A	line A	1	H of E line lot	116		Wissard
21	S	of A	line A	1	H of E line lot	51		Wissard

*M. G. ...*

Street

DATE	NAME	WATER NO.	STREET NO.	LOCATION	CORPORATION STOP		STOP COCK		LEAD PIPE		IRON PIPE	
					No.	Size.	No.	Size.	Size.	Feet.	Size.	Feet.
Retap 9/11/26			2586	W. S. Gardner Ave	3/4	1/2	1	5/8	5/8	7		
			1610-12	W. S. Devissado	1	1/2	1	5/8	5/8	38		
			2542-14	W. S. Gardner Ave	1	1/2	1	3/4	5/8	8		
			2070-20	W. S. Gardner Ave	1	1/2	1	3/4	1/2			
			2028	W. S. Gardner Ave	1	1/2	1	3/4	1/2			
			1835-37	W. S. Baker	1	1/2	1	3/4	5/8	37		
			1843-5	W. S. Baker	1	1/2	1	3/4	5/8	37		
			12050-56	W. S. Gardner Ave	1	1/2	1	3/4	1/2	7		
			1825-27	W. S. Baker	1	1/2	1	5/8	5/8	37		
			1603-5	W. S. Devissado	1	1/2	1	3/4	5/8	35		
			1787	W. S. Baker	1	1/2	1	3/4	5/8	38		
			1401-3	St. Anne	1	1/2	1	3/4	5/8	36		
			1607-9	W. S. Baker	1	1/2	1	3/4	5/8	35		
			218	W. S. 70 St. Hyde	1	5/8	1	3/4	3/4	8		
			1536	W. S. 138 St. Devissado	1	1/2	1	3/4	5/8	8		
			1618-20	W. S. Devissado	1	1/2	1	3/4	5/8	7		
			2668	W. S. Devissado	1	1/2	1	3/4	5/8	7		
			2064-66	W. S. Gardner Ave	1	1/2	1	3/4	5/8	7		
			100	W. S. Gardner Ave	1	3/4	1	1/2	1/2	39		
			1132-7	W. S. Devissado	1	3/4	1	3/4	3/4	40		
			540	W. S. Hyde	1	5/8	1	3/4	3/4	8		
			542	W. S. Hyde	1	1/2	1	3/4	5/8	7		
			1901-5	St. Anne	1	1/2	1	3/4	5/8	35		
			210	W. S. Hyde	1	1/2	1	3/4	5/8	9		
			216	W. S. Hyde	1	1/2	1	3/4	5/8	9		
			1622	W. S. 175 St. Devissado	1	1/2	1	3/4	5/8	7		
				St. Anne	1	1/2	1	3/4	5/8	37		
			1576-8	W. S. 110 St. Devissado	1	1/2	1	3/4	5/8	7		
			1405-7	St. Anne	1	1/2	1	3/4	5/8	37		
			2670-6	W. S. 94 St. Hillard	1	1/2	1	3/4	5/8	9		
				St. Anne	1	3/8	1	1/2	1/2			
				St. Anne	1	1/2	1	3/4	1/2	10		
			1614-16	W. S. Devissado	1	1/2	1	3/4	5/8	37		
			1422	St. Anne	1	1/2	1	3/4	5/8	37		
			1540	St. Anne	1	1/2	1	3/4	5/8	37		
				St. Anne	1	1/2	1	3/4	5/8	37		

R 5255  
3045

# Service Pipe Record.

1336

## DIRECTION OF TAP.

20	D	of N line	Sh	6	N of E line lot	57	E of Buchanan
20	D	of N line	Sh	3	N of E line	23	E of Buchanan
24	N	of E line	Sarkis				E of Buchanan
20	D	of N line	Sh	25	E of N line	3	E of Buchanan
22	D	of N line	McAllister	11	E of N line lot	49	E of Buchanan
16	D	of N line	Sh	<del>8</del> <del>116</del>	<del>N of E line</del>	<del>54</del> <del>12</del>	E of Buchanan
28	N	of E line	Baker	27	N of E line lot	10	E of Buchanan
21	N	of E line	Polk				E of Buchanan
21	D	of N line	Sh	22	N of E line	33	E of Buchanan
21	D	of N line	Sh	8	E of N line	116	E of Buchanan
19	S	of N line	St	5	N of E line lot	182	E of Buchanan
20	D	of N line	Sh	3	N of E line	113	E of Buchanan
20	D	of N line	Sh	110	N of E line	23	E of Buchanan
20	D	of N line	Sh	104	N of E line	34	E of Buchanan
21	N	of E line	Polk	6	N of E line	40	E of Buchanan
20	D	of N line	Sh			11	E of Buchanan
21	N	of E line	St	177	E of N line lot	63	E of Buchanan
20	D	of N line	St	2	E of N line	49	E of Buchanan
20	D	of N line	St	8	N of E line lot	113	E of Buchanan
21	D	of N line	St	36	N of E line lot	102	E of Buchanan
21	D	of N line	St	3	N of E line lot	173	E of Buchanan
21	D	of N line	St	7	N of E line lot	116	E of Buchanan
20	D	of N line	St	24	E of N line lot	31	E of Buchanan
20	D	of N line	St	4	E of N line lot	139	E of Buchanan
20	D	of N line	St	3	N of E line lot	184	E of Buchanan
16	D	of N line	St	1	N of E line lot	139	E of Buchanan
16	D	of N line	St	1	E of N line lot	137	E of Buchanan
21	D	of N line	St	13	N of E line lot	120	E of Buchanan
20	D	of N line	St	2	N of E line lot	11	E of Buchanan
20	D	of N line	St	8	E of N line	115	E of Buchanan
19	D	of N line	St	5	E of N line	64	E of Buchanan
20	D	of N line	St	4	N of E line lot	101	E of Buchanan
16	D	of N line	St	8	N of E line lot	71	E of Buchanan
21	N	of E line	McAllister	10	N of E line lot	52	E of Buchanan
20	D	of N line	St	4	N of E line lot	46	E of Buchanan
23	D	of N line	St	132	E of N line lot	60	E of Buchanan
20	D	of N line	St	On	E line lot	185	E of Buchanan
20	D	of N line	St	2	E of N line lot	187	E of Buchanan
20	D	of N line	St	4	N of E line lot	160	E of Buchanan
24	D	of N line	St	19	N of E line lot	206	E of Buchanan
18	D	of N line	St	23	E of "2506"	8	E of Buchanan

# Street

DATE	NAME	WATER NO.	STREET NO.	LOCATION	CORPORATION STOP		STOP COCK		LEAD PIPE		IRON PIPE	
					No.	Size.	No.	Size.	Size.	Feet.	Size.	Feet.
		52550	53260	Madison Park								
		52551	53361	989	40 E Buchanan	1	1/2	1	5/8	5/8	38	
		53197	491	40 E Buchanan	1	5/8	1	5/8	5/8	38		
		53477	301									
		53161	1815-17	20 W Baker	1	1/2	1	3/4	5/8	38		
		53377		10 City Hall St	1	1/2	1	3/4	5/8	36		
		53036	53476	Retef Jan 7/27	1 1/2	3/4	1	3/4	1/2	5		
		53217	500-8	AUG 3 - 1903	1	1/2	1	3/4	5/8	38		
		52910	53329	862-72	100 E Laguna	1	5/8	1	3/4	5/8	8	
		52812	53330	868-77	100 E Laguna	1	5/8	1	3/4	5/8	8	
		53223	53332	415		1	5/8	1	1 3/4	3/4	38	
		53087	53409	2028	100 W Central Ave	1	1/2	1	3/4	1/2	7	
		52738	53248	596-8	Franklin	1	5/8	1	3/4	5/8	7	
		52736	53247	594	Franklin	1	5/8	1	3/4	5/8	7	
		53246	53247	7163 40th	Pitt. Pike	1	1/2	1	3/4	5/8	36	
		52796	53371	501	50 E Franklin							
		52795	53372	52775	J.W. Octavia	1	1/2	1	3/4	5/8	37	#15-26
		52945	53355	1325-9	S.D. 105 W Steiner	1	1/2	1	3/4	5/8	39	#14-86
		52780	53557	87	E Larkin	1	5/8	1	3/4	3/4	8	#9-19
		52802	53556	762		1	1/2	1	5/8	5/8	8	#8-42
		53559	53559	812		1	5/8	1	5/8	5/8	8	#7-42
		77586	77586		J.W. Steiner	1	5/8	1	3/4	5/8	37	#17-69
		52996	53510	1533	S.D. 35 W of Scott	1	1/2	1	5/8	5/8	37	#25-50
		52951	53561	1345-49	S.D. W of Steiner	1	5/8	1	3/4	5/8	37	#18-69
		52894	53563	1128-32	N.D. W of Webster	1	1/2	1	3/4	5/8	6	#7-06
		52896	53564	1134-8	N.D. W of Webster	1	1/2	1	3/4	5/8	6	#7-06
		53562	53562	232		1	1/2	1	3/4	5/8	8	#7-92
		52958	53565	1382-86	N.D. E of Pierce	1	5/8	1	3/4	5/8	7	#9-94
		53039	53566	1816-20	N.D. 100 W of Baker	1	5/8	1	5/8	5/8	7	#7-24
		52957	53567	1376-80	N.D. E of Pierce	1	5/8	1	3/4	5/8	7	#11-84
		52890	53568	1114-18	N.D. 62 1/2 W of Webster	1	5/8	1	3/4	5/8	5	#7-20
		52920	53570	1228	N.D. 90 W Hillmore	1	5/8	1	5/8	5/8	36	#15-21
		52959	53519	1358-92	N.D. 25 E Pierce	1	1/2	1	3/4	5/8	7	#8-76
		52687	52687		N.W. Market	1	1/2	1	5/8	5/8	33	#8-70
		52954	53572	1351-55	S.D. 157 E Pierce	1	5/8	1	3/4	5/8	37	#14-77
		52952	53571	1354-61	S.D. 182 E Pierce	1	5/8	1	3/4	5/8	37	#14-77
		52949	53572	1341-43	S.D. 165 W Steiner	1	5/8	1	3/4	5/8	38	#18-00
		52698	52698	53	J.J. 190 W Market	1	1/2	1	3/4	5/8	35	#12-33
					24 ft on main 182 W of Hillmore							
					121 ft on Parker Ave 8 E of Hillmore							
					Ends 80 ft S of McAllister							

R5764

#15-26

#14-86

#9-19

#8-42

#7-42

#17-69

#25-50

#18-69

#7-06

#7-06

#7-92

#9-94

#7-24

#11-84

#7-20

#15-21

#8-76

#8-70

#14-77

#14-77

#18-00

#12-33

1/2

# Service Pipe Record.

## DIRECTION OF TAP.

21 S of N line St	9 E of N line lot	160	E	of	1 <sup>st</sup> ave
21 S of N line St	1 E of N line lot	70	E	of	1 <sup>st</sup> ave
<del>20 S of N line St</del>	<del>7 E of N line lot</del>	<del>77</del>			<del>of McAllister</del>
20 S of N line St	6 N of E line lot	45	N	of	Arch Stanton
20 S of N line St	18 N of E line lot	50	E	of	Central Ave
22 N of E line Franklin	7 N of S line lot	185	E	of	Central Ave
22 N of E line Franklin	6 N of S line lot	82	S	of	McAllister
20 S of N line St	5 E of N line lot	83	S	of	McAllister
20 S of N line St	18 E of N line lot	31	E	of	Scott
24 S of N line St	18 E of N line lot	212	N	of	Steiner
24 S of N line St	57 E of W line lot	156	E	of	Seaview St
24 S of N line St	15 E of W line lot	112	E	of	Seaview St
24 S of N line St	20 E of E line lot	204	E	of	Seaview St
24 S of N line St	19 W of E line lot	205	E	of	Seaview St
24 S of N line St	14 E of W line lot	111	E	of	Seaview St
20 S of N line St	3 W of E line lot	207	E	of	Seaview St
20 S of N line St	3 W of E line lot	178	W	of	Steiner
20 S of N line St	11 E of W line lot	144	W	of	Steiner
18 S of N line St	17 W of E line lot	8	E	of	Seaview St
20 S of N line St	2 W of E line lot	33	W	of	Seaview St
20 S of N line St	3 E of W line lot	110	W	of	Seaview St
20 S of N line St	2 W of E line lot	127	E	of	Seaview St
20 S of N line St	2 W of E line lot	164	W	of	Seaview St
20 S of N line St	9 W of E line lot	118	W	of	Seaview St
20 S of N line St	3 W of E line lot	192	W	of	Seaview St
20 S of N line St	16 E of W line lot	17	W	of	Stanton
20 S of N line St	8 E of W line lot	36	W	of	Perry Ave
16 S of N line St	2 N of E line lot	113	N	of	McAllister
20 W of E line Scott	86 S of N line lot	2	N	of	McAllister
20 S of N line St	30 W of E line lot	70	E	of	1 <sup>st</sup> Ave
20 S of N line St	14 E of W line lot	189	W	of	Seaview St
20 S of N line St	1 W of E line lot	156	E	of	Pierces
20 S of N line St	2 E of W line lot	104	W	of	Pierces
20 S of N line St	72 W of E line lot	134	E	of	Pierces
20 S of N line St	1 W of E line lot	114	W	of	Steiner
20 S of N line St	1 N of E line lot	23	E	of	Seaview St
20 S of N line St	3 W of E line lot	167	E	of	Seaview St
20 S of N line St	4 E of W line lot	10	W	of	Seaview St
20 S of N line St	3 W of E line lot	33	W	of	Steiner
20 S of N line St	1 S of N line lot	141	E	of	Central Ave

Mc Allister

Street

DATE	NAME	WATER NO.	STREET NO.	LOCATION	CORPORATION STOP.		STOP COCK.		LEAD PIPE.		IRON PIPE.	
					No.	Size.	No.	Size.	Size.	Feet.	Size.	Feet.
Apr 11/02	J Mc Kenzie	<del>53151</del> 53090	2765	S.S. 137 1/2 E of 1st ave	1	1/2	1	3/4	5/8	36		\$12.02
Apr 11/02	Mrs E Fisher	<del>53155</del> 53089	2777-83	S.S. 160 E of 1st ave Retap 5/22/29 Retap 7/11/29	1	1/2	1	1/2	1/2	36		\$10.31
May 13/02	Sawantall Mohlka	<del>53127</del> 53073	2590	N.S. 25 N of total Stanton	1	1/2	1	3/4	5/8	7		\$6.16
May 26/02	Louis Bendel	16299		S.E. Central ave	1	5/8	1	5/8	5/8	38		\$12.30
May 28/02	Mrs M.H. Smedaker	<del>53076</del> 53072	1951-7	S.S. 156 E of Central ave	1	5/8	1	5/8	5/8	37		\$19.21
May 30/02	John Schussler	<del>52739</del> 53088	541	S.E. Franklin	1	5/8	1	3/4	5/8	8		\$8.10
May 30/02	John Schussler	<del>52717</del> 53087	575-95	S.E. Franklin	1	5/8	1	3/4	5/8	8		\$8.10
June 19/02	Mrs M.V. Meade	<del>52985</del> 53095		N.S. 30 E of Scott	1	5/8	1	3/4	5/8	7		\$7.16
June 23/02	M.P. Kennedy	<del>52953</del> 53091	1352-56	N.S. W of Steiner	1	5/8	1	5/8	5/8	8		\$8.10
July 5 <sup>th</sup>	For Thomas Magee	<del>53177</del> 53180	59	S.S. W of Market	1	1/2	1	3/4 + 1/2	1/2	36		\$12.21
July 5 <sup>th</sup>	For Thomas Magee	<del>52702</del> 53096	61	S.S. W of Market (Feb. 12 <sup>th</sup> 03)	1	1/2	1	3/4 + 1/2	1/2	36		\$12.21
July 5 <sup>th</sup>	For Thomas Magee	<del>52700</del> 53099	57	S.S. W of Market (Feb. 12 <sup>th</sup> 03)	1	1/2	1	3/4 + 1/2	1/2	36		\$12.21
July 5 <sup>th</sup>	For Thomas Magee	<del>52699</del> 53098	53	S.S. W of Market	1	1/2	1	3/4 + 1/2	1/2	36		\$12.21
July 5 <sup>th</sup>	For Thomas Magee	<del>53156</del> 53094	63	S.S. W of Market	1	1/2	1	3/4 + 1/2	1/2	36		\$12.21
Aug 16 <sup>th</sup>	Mary Ayerath	<del>53150</del> 53107	2959-61	S.S. 186 E First Ave.	1	1/2	1	3/4	5/8	36		\$12.02
Aug 16 <sup>th</sup>	W.C. Reid	<del>52950</del> 53103	1346-50	N.S. 312 W Steiner	1	5/8	1	3/4	5/8	7		\$9.16
Oct 15 <sup>th</sup>	Mrs L. Allister	<del>52947</del> 53104	1333-37	S.S. W Steiner	1	5/8	1	3/4	5/8	38		\$12.69
Nov 17 <sup>th</sup>	J.P. Quinn	<del>53124</del> 53327	2534-2	N.S. opp. North Stanton	1	1/2	1	1/2	1/2	7		\$6.12
Dec 12 <sup>th</sup>	Martin Meyer	<del>53066</del> 53322	1907		1	1/2 + 5/8	1	5/8 + 3/4	5/8	37		\$14.66
Feb 12 <sup>th</sup>	E. Philippe	<del>52994</del> 53322	1522-26	N.S. 87 W Seatt	1	5/8	1	3/4	5/8	7		\$9.96
MAR 9 - 1903	Miss A. Mc Donnell	<del>52956</del> 53324	1370-4		1	5/8	1	3/4	5/8	8		\$7.97
APR 30 1903	Geo. Brandelain	<del>52999</del> 53326		S.S. bet Scott & Dwisadero	1	5/8	1	3/4	5/8	37		\$17.71
MAY 20 1903	Margaret Hopkins	53548	2709		1	1/2	1	3/4	5/8	37		\$14.36
MAY 20 1903	A. Larsen	<del>53000</del> 53327	1543-45	S.S. 192 W Seatt	1	5/8	1	3/4	5/8	37		\$22.86
JUN 10 1903	Jas. Perry	<del>53129</del> 53321	2600	N.E. Stanton Retap 9/11/26	1	5/8	1	5/8 + 3/4	5/8	5		\$52.51
JUN 10 1903	Pipe as main				1	5/8			5/8	4	1	83
JUN 25 1903	F.C. Moore	<del>52895</del> 53327	1129-33	S.S. 114 W Webster	1	5/8	1	3/4	5/8	42		\$21.26 \$10.11
JUL 24 1903	C. Branagan	<del>52991</del> 53322	1500-4	N.W. Seatt	1	5/8	1	3/4	5/8	2	3/4	34
AUG 5 - 1903	Cox Brothers	<del>32569</del> 27545		N.E. 1st Ave.	1	1/2	1	3/4	5/8	7		\$7.21
AUG 13 1903	Mrs. Limmerman	<del>53148</del> 53549	2714		1	1/2	1	3/4 + 1/2	1/2	7		\$8.15
SEP 21 1903	Mrs. Foodoll	<del>52955</del> 53323	1363-65	S.S. 132 E Pierce	1	5/8	1	3/4	5/8	8		\$11.14
OCT 2 1903	Rademaker	<del>53069</del> 53327	1921-25	S.S. 150 W Lynn Retap 8/21/30	3/4	1/2	1	3/4	5/8	37		\$21.66
OCT 15 1903	CHANGE	59335										
NOV 10 1903	C. Lum	<del>53093</del> 53085	2076-8		1	5/8	1	3/4	5/8	7		\$9.96
DEC 24 1903	J. Huber	<del>52948</del> 53326	1340-44	N.W. Stanton	1	5/8	1	3/4	5/8	7		\$9.06
JAN 16 1904	Geo. Nelson	<del>53085</del> 53327	1996	N.E. Central ave	1	1/2	1	3/4	5/8	8		\$10.69
FEB 19 1904	Mrs. Rowland	<del>53005</del> 53327	1561-65	S.S. W Dwisadero	1	5/8	1	5/8 + 3/4	5/8	38		\$25.63
		<del>53067</del> 53327	1901-1	S.S. W Lynn	1	1/2	1	3/4	5/8	38		\$14.54
	O. F. Schwarz	<del>52942</del> 53327	1306-10	N.S. 30 W Steiner	1	5/8	1	5/8 + 3/4	5/8	8		\$16.64
MAR 6 - 1904	J. Oyle	<del>53078</del> 53325	1958-62	N.S. 137 E Central	1	5/8	1	3/4	5/8	7		

DIRECTION OF

1338

17 S. N. line St  
 17 S. N. line St  
 17 S. N. line St  
 17 S. N. line St  
 17 S. N. line St  
 17 S. N. line St  
 17 S. N. line St  
 20 S. N. line St  
 19 S. N. line St  
 20 S. N. line St  
 -20 S. N. line St  
 20 S. N. line St  
 20 S. N. line St  
 20 S. N. line St  
 20 S. N. line St  
 19 S. N. line St  
 20 S. N. line St  
 20 S. N. line St  
 20 S. N. line St  
 22 S. N. line St  
 19 S. N. line St  
 21 S. N. line St  
 20 S. N. line St  
 16 S. N. line St  
 20 S. N. line St  
 20 S. N. line St  
 17 S. N. line St  
 20 S. N. line St  
 16 S. N. line St  
 16 S. N. line St  
 17 S. N. line St  
 20 S. N. line St  
 19 S. N. line St  
 20 S. N. line St  
 20 S. N. line St  
 20 S. N. line St  
 17 S. N. line St  
 17 S. N. line St  
 20 S. N. line St  
 20 S. N. line St

1 E. N. line St  
 2 E. N. line St  
 20 N. E. line St  
 21 N. E. line St  
 2 N. E. line St  
 1 N. E. line St  
 5 E. N. line St  
 22 E. N. line St  
 2 E. N. line St  
 11 E. N. line St  
 2 E. N. line St  
 2 E. N. line St  
 6 E. N. line St  
 2 E. N. line St  
 1 N. E. line St  
 17 N. E. line St  
 11 N. E. line St  
 3 W. E. line St  
 9 E. W. line St  
 23 E. W. line St  
 12 E. W. line St  
 5 E. W. line St  
 3 E. W. line St  
 2 W. E. line St  
 6 E. W. line St  
 38 W. E. line St  
 3 E. W. line St  
 19 E. W. line St  
 17 W. E. line St  
 17 W. E. line St  
 3 W. E. line St  
 4 W. E. line St  
 30 W. E. line St  
 31 W. E. line St  
 107 W. E. line St  
 17 W. E. line St  
 25 E. W. line St  
 2 E. W. line St  
 142 E. W. line Property

111 E. of Central Ave  
 28 E. of Frederick St  
 185 E. of Central Ave  
 185 E. of Lawrence St  
 311 W. of Central Ave  
 126 W. of Franklin St  
 105 W. of Willard  
 165 W. of Webster  
 200 W. of Riverside  
 56 E. of Lyon  
 160 E. of Fillmore  
 123 E. of Willard  
 161 E. of Fillmore  
 181 E. of Fillmore  
 156 E. of Van Ness  
 147 E. of Lyon  
 116 W. of Pierce  
 121 E. of 1st Ave  
 171 E. of Riverside  
 20 E. of Willard  
 7 W. E. line of Park Ave  
 16 W. of Park Ave  
 132 W. of Scott  
 76 W. of Van Ness

# Street

DATE	NAME	ADDRESS	LOCATION	CORPORATION STOP		STOP COCK		LEAD PIPE		IRON PIPE	
				No.	Size.	No.	Size.	Size.	Feet.	Size.	Feet.
MAY 14 1904		52906 1166	N. S. E. Fillmore	1	1/2	1	3/4	5/8	7		
MAY 14 1904		52907 1168	N. S. E. Fillmore	1	1/2	1	3/4	5/8	7		
MAY 14 1904		52910 1172	N. S. E. Fillmore	1	1/2	1	3/4	5/8	7		
MAY 14 1904	J. P. ...	52911 1174	N. S. E. Fillmore	1	1/2	1	3/4	5/8	7		
MAY 14 1904	J. P. ...	52913 1176	N. S. E. Fillmore	1	1/2	1	3/4	5/8	7		
MAY 16 1904	J. P. ...	52914 1178	N. S. E. Fillmore	1	1/2	1	3/4	5/8	7		
MAY 16 1904	J. P. ...	52915 1180	N. S. E. Fillmore	1	1/2	1	3/4	5/8	7		
	E. ...	53003 1555-59	S. S. 200 E. Divisadero	1	5/8	1	3/4	5/8	37		51
	E. ...	53055 1864-69	S. S. 95 E. Lyon	1	1/2 x 5/8	1	3/4 x 3/4	5/8	36		291
	E. ...	52992 518	N. S. 37 W. Scott	1	5/8	1	3/4	5/8	7		31
	E. ...	53136 2644-6	N. S. 209 E. Willard	1	1/2	1	3/4	5/8	7		11
	E. ...	52909 1847-51	N. S. 52 E. Lyon	1	5/8	1	3/4	5/8	37		57
	E. ...	52993 1574-18	N. S. 62 W. Scott	1	5/8	1	3/4	5/8	7		19
	E. ...	52994	N. S. 146 E. Willard	1	1/2	1	3/4	5/8	7		2
	E. ...	52944 1328-32	N. S. 146 E. Willard	1	5/8	1	3/4	5/8	7		59
	E. ...	52946 1334-38	N. S. 146 E. Willard	1	5/8	1	3/4	5/8	7		87
Nov. 21/04	E. W. Hansen	53082 1992-6	N. S. Central Ave.	1	5/8	1	5/8 x 3/4	5/8	7		135
Dec. 1/04	M. ...	53021 1686-90	N. S. 30 E. Frederick	1	5/8	1	5/8 x 3/4	5/8	8		238
Jan. 30 1905	P. B. Draper	53077 1952	N. S. bet Central Ave & Lyon	1	1/2	1	3/4	5/8	7		208
Jan. 31 05	Hite	52697 52	N. S. bet Jones & Leav'worth	1	5/8	1	1 3/4	3/4	9		217
Feb. 23 05	Mrs. ...	53085 2004-12	N. S. 35 W. of Central Ave.	1	1/2	1	3/4	5/8	7		186
Feb. 8 05	John Jung	52744 631-3	N. S. 139 W. Webster	1	5/8	1	5/8 3/4	5/8	40		90
July 18 05	M. ...	53146 2719-21	N. S. 139 W. Webster	1	1/2 5/8	1	5/8 3/4	5/8	36		127
Aug. 19 05	Adv. E. D'Or	52898 1139-41	N. S. 139 W. Webster	1	5/8	1	5/8 3/4	5/8	40		109
Sept. 1 05	Wm. Philips	53014 1647-59	N. S. 200 W. Divisadero	1	5/8	1	3/4	5/8	37		266
Sept. 5 05	Ursula Yager	53058 1870-4	N. S. 50 E. Lyon	1	1/2	1	3/4	5/8	7		15
Oct. 11 05	E. ...	52905 1162	N. S. 50 E. Lyon	1	1/2 5/8	1	5/8 3/4	5/8	6		79
Oct. 16 05	H. H. Yates	53138 2667-73	N. S. 120 E. Willard	1	1/2	1	3/4	5/8	37		96
Oct. 18 05	Mrs. ...	52904 1158	N. S. 120 E. Willard	1	1/2	1	3/4	5/8	4		151
Oct. 18 05	Mrs. ...	52902 1154	N. S. 120 E. Willard	1	1/2	1	3/4	5/8	4		152
Nov. 17 05	Mrs. ...	52723 460	N. S. 120 E. Willard	1	1/2 5/8	1	5/8 3/4	5/8	7		147
Dec. 11 05	Mrs. ...	53052	N. S. 160 E. Lyon	1	1/2	1	3/4	5/8	37		77
Dec. 8 05	M. ...	52790 1429-33	N. S. 50 W. Pierce	1	5/8	1	3/4	5/8	37		254
Jan. 5 1906	San ...	53154 2780-86	N. S. 150 E. of 1st Ave.	1	5/8	1	5/8 3/4	5/8	8		231
Jan. 13 06	Dr. ...	53004	N. S. 150 E. of Divisadero	1	5/8	1	5/8 3/4	5/8	8		260
Mar. 3 06	L. ...	53143 2687-97	S. E. Willard	1	5/8	1	5/8 3/4	5/8	36		85
April 17 06	Yates & Wright	53133 2620-2	N. S. opposite Parkside ch. ch.	1	5/8	1	5/8 3/4	5/8	7		8
June 11 06	W. ...	53095	N. E. Parkside Ave.	1	5/8	1	3/4	5/8	7		73
June 28 06	Mrs. ...	52995 1529-31	S. S. 106 W. Scott	1	1/2	1	1/2	1/2	2 1/2		41
July 11 06	J. S. Webster	52727 525-9	S. S. 77 W. of Van Ness	1	3/8 1/2	1	3/4	1/2	2 1/2		103

# Service Pipe Record.

DIRECTION OF TAP.

1339

20 S. W. line st.	109 E. W. line Property.	109 W. of Vanness
21 S. N. "	33 " " Lot.	132 " " "
20 S. W. line st	<del>26</del> <sup>E. W.</sup> W. E. line lot	62 W. of Broadrick.
16 S. N. line st	7 W. E. line lot	145 W. of Buchanan
19 S. N. line st	4 E. W. line lot	85 W. of Hillman.
20 S. N. line st	23 E. W. line lot	144 W. of Laguna.
20 S. N. line st	22 E. W. line lot	144 W. of Laguna.
20 <del>S. N.</del> S. N. line st	7 <del>W. E.</del> E W line lot	15 W. Stanton
22 S. M. R. St	25 " " "	100 E. of Lexington
22 " " "	26 " " "	76 " Octavia
20 " " "	17 " " "	76 " Steiner
20 " " "	11 E W " "	48 " "
20 " " "	27 M E " "	24 " Lyon St.
25 1/2 S. of N. L. lot	60 1/2 N of " " lot	60 N. of " " lot
<del>21 W. of Clinton St.</del>	26 S of " " lot	115 E. of " "
20 S of N line of st.	12 E of W line of lot	21 W. of Franklin
21 " " " " " "	117 " " " " " "	22 " " " "
21 " " " " " "	116 " " " " " "	57 " " " "
21 " " " " " "	79 " " " " " "	80 " " " "
21 " " " " " "	50 " " " " " "	29 " " " "
21 " " " " " "	18 " " " " " "	118 " " " "
21 " " " " " "	10 " " " " " "	117 W. of " "
21 N. of E line of st.	14 S. of N " " " "	117 E. of " "
20 S of N line of st	7 E of E line of " "	117 E. of " "
20 S of N line of st	" " " " " "	144 W. of " "
19 " " " " " "	2 " " " " " "	52 E of Laguna St.
20 " " " " " "	12 " " " " " "	107 1/2 W. of " "
20 " " " " " "	12 " " " " " "	95 E. of Leavenworth
22 S. of " "	2 E of " "	190 W. Scott
20 S. N. " "	3 W. E. " lot	708 E. Buchanan
20 S. N. " st.	31 W. E. " lot	118 E. Buchanan
20 S. N. " st.	21 W. E. " lot	206 W. Franklin
20 S. N. " "	13 W. E. " "	111 E. Gough
22 S. N. " "	3 E. W. " "	66 W. Stanton
20 <del>S. N.</del> S. N. " "	15 <del>W. E.</del> E W " "	195 W. Gough 2" Main
20 S. N. " "	16 E. W. " "	162 W. Gough 6" Main
20 S. N. " "	17 W. E. " "	157 W. Gough 6" Main
20 S. N. " "	6 W. E. " "	134 E. Mason 6" Main
20 S. N. " "	2 E. W. " "	

# McAllister

## Street

DATE	NAME	WATER NO.	STREET NO.	LOCATION.	CORPORATION STOP.		STOP COCK.		LEAD PIPE.		IRON PIPE.	
					No.	Size.	No.	Size.	Size.	Feet.	Size.	Feet.
July 11 <sup>06</sup>	D. S. Webster	60570		S.S. 103 W of Webster	1	3/8	1	3/4	1/2	2	3/4	34
" 7 <sup>06</sup>	Robert Walzel, Jr.	52428	536	N.S. 100 W of Van Ness	1	3/8	1	1/2	1/2	8		
July 11 <sup>06</sup>	Bullock & Jones	53024	1712-22	N.S. 60 W Brodrick	1	1/2	1	1/2	1/2	7		
Aug 10 <sup>06</sup>	John M. Aler	52863	1035		1	1/2	1	1/2	1/2	3	1/2	38
Aug 21 <sup>06</sup>	Sol. Lewis	52919	1215		1	1/2	1	3/4	5/8	38		
Aug 26 <sup>06</sup>	M. Ehrenberg	52833	935	S.S. 137 1/2 W Laguna	1	1/2	1	3/4	1/2	3	3/4	33
Aug 26 <sup>06</sup>	M. Ehrenberg	52834	937	S.S. 140 W Laguna	1	1/2	1	3/4	1/2	3	3/4	33
Sept 24 <sup>06</sup>	Mrs M. Bowman	53130	2001-3	S.S. 100 E Parkside ave	1	1/2	1	1/2	1/2	36		
Feb 5	J. Gordon	52786	786	M 8 50 & Octavia	1	1/2	1	3/4	1/2	8		
"	"	52790	776	" 75 "	1	1/2	1	3/4	1/2	8		
" 23	E. Andrus	52937	1277-83	S. 8 75 Steiner	1	1/2	1	3/4	5/8	37		
"	"	52936	1285-87-91	" 44 "	1	1/2	1	3/4	5/8	37		
Nov 3	Mrs J. Winkler	57095	40	Syon	1	1/2	1	3/4	1/2	36		
Nov 10 <sup>06</sup>	J. M. Army	52885	1102	21 W of E. line St.	1	1/2	1	3/4	1/2	36		
Nov 10 <sup>06</sup>	J. M. Eby	52886	1100	1/2 W Webster	1	1/2	1	3/4	1/2	36		
Jan 5 1907	Sierra Inv Co	52741	610-2	S.S. 130 - E 1st	1	1/2	1	3/4	1/2	36	3/4	37
Jan 5 1907	"	52740	600		1	1/2	1	1/2	1/2	8		
Jan 5 1907	"	52742	614		1	1/2	1	1/2	1/2	8		
Jan 5 1907	"	61030	608		1	1/2	1	1/2	1/2	8		
Jan 5 1907	"	52745	620		1	1/2	1	1/2	1/2	8		
Jan 5 1907	"	52744	618		1	1/2	1	1/2	1/2	8		
Jan 2 1907	Simon - Trygovic	52883	1096		1	1/2	1	1/2	1/2	8		
Feb 19 1907	William Wilson Co	53007		S. E. Lewisaders	1	3/4	1	3/4	3/8	38		
Feb 21 1907	B. Shark	53175	2635-45	S. E. Parkside Ave	1	5/8	1	3/4	5/8	37		
Feb 23 1907	Lavis Investment Co	52925	1248	N. E. W. Moore	1	2				2'-0		
Feb 23 1907	Mrs. Davis	52815	883	S. S. 75 E Laguna	1	5/8	1	5/8	5/8	3		
Mar 1 1907	Rich. Wynn	53140	2677-81	" 100 E Willard	1	5/8	1	3/4	5/8	3		
Mar 2 1907	Colonial Theatre Co	53160	62	N. S. 190 W Scott	1	5/8	1	5/8	5/8	7		
Mar 3 1907	Dr. Wachort	53001	1544-48	McAllister	1	5/8	1	5/8	5/8	8		
Mar 14 1907	T. Hock	52847	974-6	"	1	1/2	1	1/2	1/2	8		
" 14 1907	T. Hock	52846	970-2	"	1	1/2	1	1/2	1/2	8		
May 28 1907	Am. Pac. Con. Co	52714	355		1	5/8	1	5/8	5/8	38		
June 23 1907	J. Hufschmidt & Co	52756		S.S. 100 E. Gough	1	5/8	1	5/8	5/8	38		
Aug 13 1907	John Burns	53131	2612-14	N. D. 302 E. Willard	1	1/2	1	3/4	1/2	8		
Aug 17 1907	J. Besagno	52772	746	N. D. 145 W. Gough	1	5/8	1	5/8	5/8	7		
Aug 17 1907	J. Besagno	52773	738	" " " "	1	5/8	1	5/8	5/8	7		
Aug 7 1907	J. Besagno	52771	740	" " " "	1	1/2	1	5/8	1/2	7		
Aug 20 1907	J. Golly	53091	2064-6	" " " "	1	1/2	1	3/4	1/2	8		

# Service Pipe Record.

DIRECTION OF TAP.

21. P. N. Line St	5. W. E. Line lot	100 E. Gough 6" Main
20. P. N. " "	8. E. W. " "	177. E. Stence 6" Main
20. P. N. " "	9. E. W. " "	178. E. Stence 6" Main
19. P. N. " "	3. E. W. " "	117. W. of Baker 6" Main
20 S. of N. line Street	4 N. of E line lot	109 N. of Pierce 6" Main
21 " " "	4 " " "	167 W. of Gough 6" Main
19 " " "	6 " " "	92 E. of Divisadero 8" Main
20 " " "	5 E. " " "	120 " " 1 <sup>st</sup> Ave. 8" Main
20 " " "	43 " " "	22 N. of Willard 6" "
20 " " "	42 " " "	" " " " "
20 " " "	15 N. of E. " " "	21 E. of Parkside " "
21. N. S. Line St	13. E. W. Line lot	100 E. of Leavenworth
17. P. N. Line St	110 E. W. Line Lot	179. W. of Tucker Ave. 1" Main
19. S. N. Line St	7 N. E. Line lot	3. E. W. Line Pierce Ave 6" Main
20 S. W. Line St	12 E. of 10. line of lot	135 10 <sup>th</sup> Ave 6" Main
21 S. N. Line St	18. E. W. Line Lot	248 E. of 1 <sup>st</sup> Ave 6" Main
20 S. of N. line of St	11 W. of E. Line Lot	48 W. of Central Ave. 6" Main
20 S. N. Line St	7 E. of 21 line lot	143. W. of Gough St. 1" Main
21 S. N. Line of St	21 N. of S line St	71 E. of Laguna St
21 S. N. Line of St	8 N. E. Line St	181 E. of Laguna St
21 S. N. Line of St	207. E. line St	170 N. of Willard 6" Main
21 N. E. line of Gough	205. E. line St	225 - of 7 <sup>th</sup> Webster 1" Main
20 S. N. line of St	11 N. E. " "	155 E. of 7 <sup>th</sup> Ave 6" Main
20 S. N. line of St	24 N. of E. line lot	207 E. of Central Ave
20 S. N. line of St	19 " " "	103 E. of Pierce
20 S. N. line of St	On end of 3 <sup>rd</sup> Main	105 E. of Pierce
20 S. N. line of St	29 E. of M. line St	215 " " 1 <sup>st</sup> Ave
20 S. N. line of St	8 E. of M. line lot	136 N. of Baker
20 S. N. line of St	30 E. of M. line St	127 E. of Baker
21 E. W. Webster	15 E. W. " "	198 " " "
17 S. W. St		53 N. North. Thompson
20 " " "		13 " Parker Ave
		101 E. Hyde
		152 N. Pine
		147 " Buchanan
		287 " Gough
		43 S. Webster
		110 E. Fillmore
		158 W. Divisadero

# Mc Allister

# Street

DATE	NAME	WATER NO.	STREET NO.	LOCATION	CORPORATION STOP		STOP COCK		LEAD PIPE		IRON PIPE	
					No.	Size	No.	Size	Size	Feet	Size	Feet
Aug 27 1907	E. Canderam	<del>61540</del>		D. D. 140, E. Gough	1	5/8	1	3/4	5/8	38		
Aug 29 1907	Anna D. Atell	<del>52930</del> <del>61787</del>	1253	D.O. 200 W. Fillmore	1	1/2	1	1/2	1/2	38		4225
Aug 29 1907	Anna D. Atell	<del>52929</del> <del>61786</del>	1257	D.O. 200 W. Fillmore	1	1/2	1	1/2	1/2	38		4247
Sept 16 1907	Miss M. Shelly	53040	1819-21	D.O. 97 W. Baker	1	5/8	1	5/8	5/8	38		4248
Oct 7	Henry Ernst	52698	<del>1423-7</del> <del>4443</del>		1	5/8	1	3/4	5/8	38		4686
" 15	L. M. Erroy	<del>52770</del> <del>61791</del>	737	S. S. 185 N of Gough	1	1/2	1	3/4	5/8	38		5054
Dec. 0 1907	D. N. B. Nachkoret	53002	1550-4	N. - 175 E. - Divisadero	1	5/8	1	5/8	5/8	35		5402
" 12	Bert. Saha	53152	2770-6	" " 126 1/2 E of 1st St.	1	1/2	1	1/2	1/2	8		6060
Jan. 27 1908	N. Armstrong	53144	2701-5	W. Willard	1	5/8	1	3/4	5/8	37		6220
"		53145	2707-11	"	1	5/8	1	3/4	5/8	37		715
Feb. 30	Mrs. C. E. Johnson	53134		N. S., 750 E of Willard	1	5/8	1	5/8	5/8	37		216
May 5 1908	Colonial Theatre		28	N. D. 79 E. of Leav.				4" Gate		8		857
May 16 1908	R. A. Vance	53109	2517-1/2		1	1/2	1	1/2	1/2	34		1417
June 15 1908	Boys Ball Grounds	53096		W. Parker Ave			2	5/8	5/8	9		1495
June 24 1908	Guid. Kobering	53071	1927		1	1/2	1	1/2	1/2	40		1619
July 6 1908	M. Schlosser	53172	2747	S. S. 237 E. of 1st Ave.	1	5/8	1	3/4	5/8	37		2060
Oct 16 1908	H. M. Kelly	53157	2020-2	N. S., 80 W. of Central Ave.	1	5/8	1	3/4	5/8	9		3282
Nov 25 1908	J. Beazyno	53161	744	N. D. 195 W. of Gough	1	1/2	1	1/2	1/2	8		3624
Dec 10 1908	Mrs. S. Hayes	<del>53158</del> <del>532</del>	885-7		1	1/2	1	3/4	5/8	38		1311
Dec 21 1908	Wm. V. Mitchell	53162	859		1	1/2	1	3/4	5/8	38		1155
Jan 1 1909	P. V. Smith	53166	2739-11	S. S. 161 N Willard	1	1/2	1	1/2	1/2	1	37	2763
Jan 11 1909	Miss M. Schroder	53168	703	S. N. Gough	1	5/8	1	3/4	5/8	1	37	2886
Jan 25 1909	L. J. Daven	53169	2764-66	N. S. 152 E 1st Ave.	1	1/2	1	1/2	1/2	7		3007
July 29 09	L. J. Denta	53170	1940-4	N. S. 212 E. Central Ave.	1	1/2	1	3/4	5/8	7		3269
Dec 24-09	Wood & Hammond	53174		N. S. 150 E of Pierce		5/8		3/4	5/8	1	34-6	4576
Dec 24-09	Wood & Hammond	53173		N. S. 125 E of Pierce	1	5/8	1	3/4	5/8	1	34-6	4585
April 10/10	Geo M. Segward	53178	2755	Sp 225 E 1st Ave	1	1/2	1	1/2	1/2	1	36	5352
May 10	S. F. Fire Dept	52721		Sp 177 W. Park	1/2	Connection	2	1/2			1/2-38	5584
May 31/10	A. Lettich	53182	1763-7	Sp 121 E Baker	1	3/4	1	3/4	5/8	2	3/4-34	5815
June 15/10	A. Newmark	53181	1747	Sp 150 E Baker	1	3/4	1	3/4	5/8	2	3/4-34	5940
Sept 3/10	J. Looney	53183	2599	" 75 W. North Stanger	1	1/2	1	1/2	1/2	1	1/2-40	6593
Oct 17/10	C. J. King	61302	665-9	Parker St. W. Parker Ave	1	3/4	1	3/4	3/4	1	3/4-6	7584
Dec 1/10	M. T. Wilson	53186		Sp 120 E Hyde	1	2"	1	2"			2" 7	7082
" 6/10	J. G. Sutton	53187	1441	Sp 137 W. Pierce	1	3/4	1	3/4	3/4	2	3/4-34	7162
Jan 21/11	Beccant & Co	52865	1041-7	2" connection	4	3/4	2	2"	3/4	8	2"-40	7676
Feb 11/11	J. Cicagus	53188	744	1/2 service	1/2	Service						7771
July 8 1911	H. Hinneken	53191	1101		3/4	Service						8783
" 11	J. S. Frazier	53190	<del>1174</del> <del>475-7</del>		3/4							8740
Oct 7	Golden Gate Plumbing	53193		Sp 131 W. Divisadero	3/4							9180

So. folio 1262

# Service Pipe Record.

DIRECTION OF TAP.

14 N of E line	17 S of E line	206		
14 N of E line	17 S of E line	207		Eugenia
14 N of E line	17 S of E line	208		Eugenia
14 N of E line	17 S of E line	209		Corcoran
14 N of E line	17 S of E line	210		Corcoran
14 N of E line	17 S of E line	211		Corcoran
14 N of E line	17 S of E line	212		Corcoran
14 N of E line	17 S of E line	213		Corcoran
14 N of E line	17 S of E line	214		Corcoran
14 N of E line	17 S of E line	215		Corcoran
14 N of E line	17 S of E line	216		Corcoran
14 N of E line	17 S of E line	217		Corcoran
14 N of E line	17 S of E line	218		Corcoran
14 N of E line	17 S of E line	219		Corcoran
14 N of E line	17 S of E line	220		Corcoran
20 E of W line St.	5 N of S line Cal.	223		S of Corcoran St.
29 W. E. line St.	2 N of S line Cal.	323		S of Corcoran

20 E W line St  
 17 W " Sacramento  
 17 1/2 E W " St  
 9 NE " "

~~7 E W line St~~  
 17 1/2 S Commercial St  
 9 NE line St  
 20 E W " "  
 15 1/2 W Clay St  
 21 E W line St  
 23 1/2 " " "  
 in basement  
 " do

14 1/2 S line St  
 2 NE " "

106 N of ...  
 40 S Montgomery St  
 71 1/2 ...  
 178 " ...  
 171 1/2 " do  
 177 " do  
 178 " do  
 55 E of Montgomery St  
 11 1/2 ...  
 2 1/2 ...  
 125 ...  
 7 1/2 113 1/2 N do  
 143 " ...  
 2 S ...

14 S of E line  
 23 S of E line  
 23 S of E line  
 37 S of E line  
 35 N " " "  
 14 E W " "  
 14 " " "  
 14 " " "  
 20 E W  
 12 NE

146 S ...  
 147 S ...  
 149 ...  
 156 S ...  
 210 S ...

# No. 100 Street Andover

DATE	NAME	WATER NO.	STREET NO.	LOCATION	CORPORATION STOP.		STOP COCK.		LEAD PIPE.		IRON PIPE.	
					No.	Size.	No.	Size.	Size.	Feet.	Size.	Feet.
Jan 5/10	H. Newbert	26512	711	E. 200 71	1	1/2	1	1/2	1/2	6		
Jan 5/10	C. Ferguson	26513	715	" 200 "	1	1/2	1	1/2	1/2	6		
Sept 6/14	W. Co.	26514	720-4	W. 150 "	1	1/2	1	1/2	1/2	23	300	350
Jan 15/15	W. Co.	10863	728	" 150 "	1	1/2	1	1/2	1/2	23	Old Iron 30	350
Mar 1/15	E. M. West	26517	734	" 70 "	1	1/2	1	1/2	1/2	23	Old Iron 20	350
Aug 9/15	F. Schmitz	26515	701	" "	1	1/2	1	1/2	1/2	6	Old Iron 100	350
Aug 2/15	B. Diehle	26516		E. 200 St Cort St	1	1/2	1	1/2	1/2	30		350
Aug 15/15	Chas. Sandburg			E. S. 775 S. Crescent Ave.	1	1/2	1	1/2	1/2	30		865
Aug 15/15	Chas. Sandburg			E. S. 775 S. Crescent Ave.	1	1/2	1	1/2	1/2	26		711
<u>Montgomery St</u>												
Jan 14/16	Zellbach Paper Co	90584		W. 60 S. Lenox	1 1/2	series					Oct 7/16	72127
" 14/16	M. Brandt			W. 60 S. Lenox	1 1/2	do					" 25/17	73677
Mar 14/19	A. Boriani	91575	1236	E. 110 S. Union	3/4	"					Mar 13/19	73784
May 8/19	do	69188		E. 110 S. Union	3/4	"					May 10/19	4688
do	do	69189		E. 110 S. Union	3/4	"					do	4689
Oct 4/19	F. Priano	50004	1232	E. 110 S. Union	3/4	"					Oct 7/19	76501
Apr 29/20	Macdonald & Kehl	49450		E. Commercial St	3/4	fid					May 8/20	76177
July 7/20	F. Brown	50104	1732	" "	3/4	"					July 10/20	76501
Oct 8/20	Commercial Ass. Co.	46785		W. Pine	2"	"					Oct 7/20	76806
Nov 9/20	Julius Seubach	92037		W. Clay	1"	"					Dec 7/20	76929
Dec 2-6/20	First National Bank of SF	92000	3	" "	2"	"					Dec 13-20	26939
Feb 14/21	M. Donald & Kehl	47321	2	E. 110 S. Market	1 1/2	"					Feb 20/21	77123
Apr 13/21	G. D. Pacini	92765	132	" "	3/4	"					April 20/21	4434
May 5/21	M. Selman	92856		" "	1"	"					May 7/21	4464
<u>Bradford St</u>												
Aug 21/18	A. Schmitt	13627	307	E. 100 S. Montgomery	3/4	series						2820
March 9/18	H. Siegel	13648	218	W. 175 S. Cort St	1 1/2	1	3/4	1/2	1/2	13		
" 20/18	H. Siegel	13649	219	W. 200 S. Cort St	1 1/2	1	3/4	1/2	1/2	13		
June 21/17	E. L. Lerner	13657	65	E. 100 S. Montgomery	3/4	series						114
Nov 19/15	Kathryn M. D. Regall	13110		E. 25 S. "	3/4	"						19993
June 27/18		13655	316	" "	3/4	"					June 11/18	22463
" "		13652	454	" "	3/4	"					" 9/18	22461
" "		13653	456	" "	3/4	"					" 8/18	22457
Jan 9/28	J. C. Totten	116503		W. 150 S. - Jarboe	3/4	"					Jan 12/28	54895
Jan 5/33	B. Larson	127756	79	" "	3/4	"						

# Service Pipe Record.

1342

## DIRECTION OF TAP.

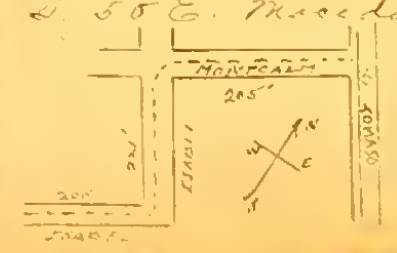
17 0 of 11 line St	15 2 of 11 line St	12 1 of 11 line St
14 W of 10 line St	9 2 of 11 line St	11 1 of 11 line St
18 E.W. line Audover Ave	7 2 of 11 line St	10 1 of 11 line St
20 E. W line Audover Ave.	19. S. N. line Crescent.	41 N. S. line Crescent
12 W E line St	5 N. S. line lot	56 N. Crescent Ave.
12 W E line St	13 S. N. line lot.	36 N. Crescent Ave.
12 W E line St	18 S. N. line lot	168 N. Jefferson
12 W E line St	18 S. N. line lot	172 N. Jefferson
12 N. S. line St	176 S. N. line lot	176 S. N. line lot
20 1/2 N. S. line Crescent Ave.	8 E. W. line Moultrie	176 S. N. line lot
12 W E line St	180 N. S. line lot.	96 N. S. line lot.
12 W E line St.	1 N. S. line lot	84 N. of Woodland Ave.
12 W E line St.	3 S. N. line lot.	143 183 N. of Eugenia
12 W E line St.	2 S. N. line lot	152 N. of Eugenia
10 W E line St.	15 N. S. line lot.	67 N. of Powhattan
13 N. S. line Eugenia	14 W. E. line Moultrie	23 E. W. line Moultrie
9 N. S. line Powhattan	19 E. W. " lot	51 W. of Moultrie
38 East of East line Moultrie	18 S. N. line Eugenia	152 N. S. line Eugenia
Courtland ave is S.O. Tap that supplies this block now. 13 N. S. Eugenia 12 N. S. Moultrie 27 S. W. Eugenia		
8 N. of 10 line Calab. Ave.	13 N. of 10 line Sardin	1 N. of Montcalm
8 N. of 10 line Calab. Ave.	14 N. of 10 line Sardin	1 N. of Montcalm
11 N. of 10 line Calab. Ave.	19 E. W. line lot	81 W. - Montcalm
22 S. N. line St	142 W. Sardin	11 N. of Montcalm
16 N. line Peralta	13 N. of 10 line Sardin	1 N. of Montcalm
15 N. of 10 line Sardin	3 N. of 10 line Sardin	1 N. of Montcalm
14 N. of 10 line Sardin	2 N. of 10 line Sardin	47 N. of 10 line Sardin
14 N. of 10 line Sardin	15 E. of 10 line Sardin	85 N. of 10 line Sardin
7 N. of 10 line Sardin	12 N. of 10 line lot	169 N. of 10 line Sardin
14 N. of 10 line Sardin	1 S. of 10 line Sardin	100 N. of 10 line Sardin
14 N. of 10 line Sardin	3 E. of 10 line lot	133 N. of 10 line Sardin
14 N. of 10 line Sardin	21 W. E. line lot	100 N. of 10 line Sardin
10 W. E. line Sardin	154 N. S. line Sardin	97 W. Peralta
13 N. S. line Peralta	50 E. W. line Peralta	43 N. S. # 517 Sardin
		8 N. of Montcalm

# Minor Low Street Moultrie

DATE	NAME	WATER NO.	STREET NO.	LOCATION	CORPORATION STOP.		STOP COCK.		LEAD PIPE.		IRON PIPE.	
					No.	Size.	No.	Size.	Size.	Feet.	Size.	Feet.
		<del>55808</del>	318	W. 250 W. Courtland								
		<del>55806</del>	308	" 300 "								
	Mrs. Malcolm	55835	711	N. Crescent Ave.	1	1/2	1	1/2	1/2	3	1/2	26
OCT 1 1903	Pipe as Main			E. Crescent Ave.	1	3/4			1	4	1 1/2	272
OCT 1 1903	A.W. Patten	55841	796	W.S. 50 N. Crescent Ave.			1	1/2			1/2	6
OCT 1 1903	A.W. Patten	55842	798	W.S. 25 N. Crescent Ave.			1	1/2			1/2	6
OCT 17 1903	Extended 1 1/2" main			Ends 174 S. Jefferson							1 1/2"	100
OCT 17 1903	Shos. No. names	55811		W.S. 100 S. Jefferson.			1	1/2			1 1/2"	100
JAN 2 1904	Extended 1 1/2" Main			Oct. Eugenia & Courtland							1 1/2"	157 ft
JAN 4 1904	Mrs. Turner	55781	236-8	Retap Nov 21/19	3/4		1	1/2	1/2	3	3/4	12
MAY 14 1903	John Stone	55844	711	Retap 6/20/01 12 W E 127 N Crescent Ave	3/4		1	1/2	1/2	2	3/4	12
	W. L. Sole	55786	269	Crescent Ave	3/4		1	1/2	1/2	2	3/4	12
	Mrs. N. A. Nilsson	55805	373	Retap Nov 21/19	3/4		1	1/2	1/2	6	3/4	12
Nov 4/04	Mrs. N. A. Nilsson	55805	373	New Courtland	1	1/2	1	3/4	5/8	17	3/4	12
Apr 11 1905	Mrs. Carroll	55784	250	Eps bet Courtland & Eugenia	3/4		1	1/2	1/2	25	3/4	12
Jan 2 1906	J. A. Park	55796	329	Eps 150' S. Eugenia	1	1 1/8	1	5/8	5/8	6	3/4	12
Feb 9 06	J. B. Reite	55796	125	Eps 60' N. Parkettan	3/4		1	3/4	5/8	6	3/4	12
Feb 9 06	Pipe as Main			ends 50' N. Parkettan							1 1/2"	100
July 13/06	3/4 Pipe as main			S. of Eugenia st	1	1/2	1	5/8	5/8	3	3/4	128
Aug 15/06	Whitehurst	55778	200				1	1/2	1/2	3	3/4	128
Aug 23/06	L. Scheufer			N.S. Eugenia ave			2	1/2	Retap Nov. 19/12	8	3/4	128
Oct 7/06	Bet Courtland ave & Eugenia ave			This block is now supplied from Eugenia ave & Gate at								

Montcalm See also Page 400-401

June 10 00	G. G. of Lund	55205	225	W. 50 E do								
Sept 1900	John Biggs	55205	225	W. 50 E do								
Oct 22 00	John Deen	55202	217	" 125 "			1	3/4	5/8	4	3/4	6
Jan 22 01	J. Sundin	55192	2	Retap Jan 19/20								
July 11 01	J. Sundin	55195	110	Retap 12/3/01	3/4		1	3/4	5/8	5	3/4	6
June 7 01	E. C. Gilling	55206	227	D. E. Verdala City								
April 19 01	W. S. Patten	55207	301	W. Verdala City								
April 27 01	J. P. Hammond	55194	101									
Sept 27 01	A. J. Beckman	55211	308	40 70' N. Verdala City	1	1/2	1	3/4	1/2	3	3/4	20
Aug 6 1900	E. J. Kruse	55220	321	J. S. 150 E. Alabama	1	1/2	1	1/2	1/2	7	3/4	20
Apr 22 01	G. Allstead	55197	111	S. E. Macedonia			1	1/2	1/2	7	3/4	20
Oct 23 01	J. J. Harn	55222	323		1	1/2	1	1/2	1/2	7	3/4	20
Dec 23 01	Peter Duffey	55212	309		1	1/2	1	1/2	1/2	7	3/4	20
1903	J. Anderson	55196	112	W. S. 50 E. Macedonia								
Jan 21 1905	Pipe as Main			Ends on Courtland St. 125'								
Oct 23 01	J. Mullin	55200	230				1	1/2	1/2	3	3/4	20



# Service Pipe Record.

1343

4

## DIRECTION OF TAP.

13 S of N line St	2 N of E line lot	261 E of Shotwell
13 S of N line St	11 N of E line lot	366 N of Shotwell
19 N of E line lot	10 N of E line lot	14 N of Shotwell
11 S of N line St	11 E of N line lot	336 N of Shotwell
11 S of N line St	11 N of E line lot	25 S of N line Shotwell
11 S of N line St	8 E of N line lot	316 N of Shotwell
11 S of N line St	4 E of N line lot	217 N of Shotwell
11 S of N line St	11 N of E line lot	210 N of Shotwell
13 N of S line St	16 E of N line lot	208 N of Shotwell
13 S of N line St	5 E of N line lot	250 N of Shotwell
13 S of N line St	4 E of N line lot	211 N of Shotwell
13 S of N line St	9 E of N line lot	211 N of Shotwell
13 S of N line St	9 E of N line lot	265 S of Coso
14 S of N line St	3 E of N line lot	294 N of Shotwell
		330 N of Shotwell
		363 N of Shotwell
		363 N of Shotwell
		1101 N of Shotwell
		107 N of Shotwell

13 S. W. line St.  
 11 S W line St.  
 12 S. of W. line Street  
 11 " " " "  
 12 S. W. line St.  
 13 S W Line St  
 13 S. W. Line for a 1/2  
 12 S. W. Line of St -  
 13 S W " "  
 13 S W " "  
 15 S W " "

21 W. E. line lot  
 6 E. W line lot  
 3 E. of N. line lot  
 11 " " " "  
 16 S. E. line lot  
 13 W. E. Line lot  
 10 E of N line lot  
 22 E of N line lot  
 on N line lot

24 E. of line of Prospect  
 47 W of Shotwell  
 154 N of Shotwell & Main  
 210 N of Shotwell  
 25 E. of line of Prospect  
 113 W of Shotwell  
 90 N of Shotwell  
 107 W of Shotwell  
 378 W Shotwell  
 403 W Shotwell  
 157 W Shotwell

13 S. W " "  
 13 S N " "

26 WE line lot  
 12 WE " "

451 W Shotwell  
 212 E Coso.

1 E of E cut of Montalvo  
 13 S. W line cut  
 14 N W "  
 5 SW

Det. 3 lot 127

110 W. line  
 100 E. line of Montalvo  
 119 W. line of Montalvo  
 27 N. line of Montalvo

21 N. line St  
 27 WE  
 27 WE  
 27 WE  
 27 WE  
 27 WE  
 27 WE

35 N E  
 22 N S  
 9 S N  
 9 S N  
 15 N S

45 S. P. line of Montalvo  
 172 N. line of Montalvo  
 175 N. line of Montalvo  
 93 N. line of Montalvo  
 92 N. line of Montalvo  
 116 N. line of Montalvo  
 10 S. line of Montalvo



# Service Pipe Record.

DIRECTION OF TAP.

17	N	line	Sh	25	of	line	173	of	Howard
<del>11</del>	N	line	Sh	4	of	line	18	of	"
13	N	line	Sh	On	of	line	170	of	Howard
13	N	line	Sh	7	N. S.	line lat.	118	of	Howard
<del>10</del>	N	line	Sh	16	of	line	102	of	Howard
13	N	line	Sh	8	of	line	30	of	Howard
13	N	line	Sh	10	of	line	176	of	Howard
<del>10</del>	N	line	Sh	5	N.	line lat.	170	of	Howard
<del>10</del>	N	line	Sh	7	of	line	171	of	Howard
13	N	line	Sh	10	of	line	100	of	Howard
13	N	line	Sh	11	of	line	216	of	Howard
13	N	line	Sh	10	of	line	211	of	Howard
13	N	line	Sh	8	of	line	334	of	Howard
<del>11</del>	N	line	Sh	4	of	line	276	N	Howard
13	N	line	Sh	11	of	line	180	N	of Tolson
<del>10</del>	N	line	Sh	12	of	line	30	of	Tolson
13	N	line	Sh	On	of	line	31	of	Tolson
13	N	line	Sh	On	of	line	17	of	Tolson
13	N	line	Sh	24	N. S.	line lat.	173	N	of Tolson
13	N	line	Sh	21	of	line	174	N	of Tolson
13	N	line	Sh	0	of	line	174	N	of Tolson
13	N	line	Sh	25	of	line	174	N	of Tolson
13	N	line	Sh	4	of	line	174	N	of Tolson
13	N	line	Sh	0	of	line	174	N	of Tolson
13	N	line	Sh	8	of	line	174	N	of Tolson
13	N	line	Sh	11	of	line	174	N	of Tolson
13	N	line	Sh	11	of	line	174	N	of Tolson
3	N	line	Sh	2	of	line	174	N	of Tolson
25	N	line	Sh	11	of	line	174	N	of Tolson
20	N	line	Sh	8	of	line	174	N	of Tolson
11	N	line	Sh	2	of	line	174	N	of Tolson
5	N	line	Sh	4	N	line	68	S	Cassill
11	N	line	Sh	11	N	line	239	S	Howard
12	N	line	Sh	17	S	line	241	N	Tolson
13	N	line	Sh	13	N	line	220	N	Cassill

1011

Street

DATE.	NAME.	WATER NO.	STREET NO.	LOCATION.	CORPORATION STOP.		STOP COCK.		LEAD PIPE.		IRON PIPE.	
					No.	Size.	No.	Size.	Size.	Feet.	Size.	Feet.
	Wm. J. O'Connell	55737	5-7									
	Wm. J. O'Connell	55738	5-7									
	Wm. J. O'Connell	55739	5-7									
	Wm. J. O'Connell	55740	5-7									
	Wm. J. O'Connell	55741	5-7									
	Wm. J. O'Connell	55742	5-7									
	Wm. J. O'Connell	55743	5-7									
	Wm. J. O'Connell	55744	5-7									
	Wm. J. O'Connell	55745	5-7									
	Wm. J. O'Connell	55746	5-7									
	Wm. J. O'Connell	55747	5-7									
	Wm. J. O'Connell	55748	5-7									
	Wm. J. O'Connell	55749	5-7									
	Wm. J. O'Connell	55750	5-7									
	Wm. J. O'Connell	55751	5-7									
	Wm. J. O'Connell	55752	5-7									
	Wm. J. O'Connell	55753	5-7									
	Wm. J. O'Connell	55754	5-7									
	Wm. J. O'Connell	55755	5-7									
	Wm. J. O'Connell	55756	5-7									
	Wm. J. O'Connell	55757	5-7									
	Wm. J. O'Connell	55758	5-7									
	Wm. J. O'Connell	55759	5-7									
	Wm. J. O'Connell	55760	5-7									
	Wm. J. O'Connell	55761	5-7									
	Wm. J. O'Connell	55762	5-7									
	Wm. J. O'Connell	55763	5-7									
	Wm. J. O'Connell	55764	5-7									
	Wm. J. O'Connell	55765	5-7									
	Wm. J. O'Connell	55766	5-7									
	Wm. J. O'Connell	55767	5-7									
	Wm. J. O'Connell	55768	5-7									
	Wm. J. O'Connell	55769	5-7									
	Wm. J. O'Connell	55770	5-7									
	Wm. J. O'Connell	55771	5-7									
	Wm. J. O'Connell	55772	5-7									
	Wm. J. O'Connell	55773	5-7									
	Wm. J. O'Connell	55774	5-7									
	Wm. J. O'Connell	55775	5-7									
	Wm. J. O'Connell	55776	5-7									
	Wm. J. O'Connell	55777	5-7									
	Wm. J. O'Connell	55778	5-7									
	Wm. J. O'Connell	55779	5-7									
	Wm. J. O'Connell	55780	5-7									
	Wm. J. O'Connell	55781	5-7									
	Wm. J. O'Connell	55782	5-7									
	Wm. J. O'Connell	55783	5-7									
	Wm. J. O'Connell	55784	5-7									
	Wm. J. O'Connell	55785	5-7									
	Wm. J. O'Connell	55786	5-7									
	Wm. J. O'Connell	55787	5-7									
	Wm. J. O'Connell	55788	5-7									
	Wm. J. O'Connell	55789	5-7									
	Wm. J. O'Connell	55790	5-7									
	Wm. J. O'Connell	55791	5-7									
	Wm. J. O'Connell	55792	5-7									
	Wm. J. O'Connell	55793	5-7									
	Wm. J. O'Connell	55794	5-7									
	Wm. J. O'Connell	55795	5-7									
	Wm. J. O'Connell	55796	5-7									
	Wm. J. O'Connell	55797	5-7									
	Wm. J. O'Connell	55798	5-7									
	Wm. J. O'Connell	55799	5-7									
	Wm. J. O'Connell	55800	5-7									

FEB 3 1905

# Service Pipe Record.

1345

## DIRECTION OF TAP

No.	Direction	Location	Notes	Address
105	W. E.	St. [unclear]	On N. line of lot	105 S. of Jefferson
125	W. E.	St. [unclear]	On N. line of lot	125 S. of [unclear]
133	W. E.	St. [unclear]	On N. line of lot	133 S. of [unclear]
140	W. E.	St. [unclear]	On N. line of lot	140 S. of [unclear]
142	W. E.	St. [unclear]	On N. line of lot	142 S. of [unclear]
143	W. E.	St. [unclear]	On N. line of lot	143 S. of [unclear]
144	W. E.	St. [unclear]	On N. line of lot	144 S. of [unclear]
145	W. E.	St. [unclear]	On N. line of lot	145 S. of [unclear]
146	W. E.	St. [unclear]	On N. line of lot	146 S. of [unclear]
147	W. E.	St. [unclear]	On N. line of lot	147 S. of [unclear]
148	W. E.	St. [unclear]	On N. line of lot	148 S. of [unclear]
149	W. E.	St. [unclear]	On N. line of lot	149 S. of [unclear]
150	W. E.	St. [unclear]	On N. line of lot	150 S. of [unclear]
151	W. E.	St. [unclear]	On N. line of lot	151 S. of [unclear]
152	W. E.	St. [unclear]	On N. line of lot	152 S. of [unclear]
153	W. E.	St. [unclear]	On N. line of lot	153 S. of [unclear]
154	W. E.	St. [unclear]	On N. line of lot	154 S. of [unclear]
155	W. E.	St. [unclear]	On N. line of lot	155 S. of [unclear]
156	W. E.	St. [unclear]	On N. line of lot	156 S. of [unclear]
157	W. E.	St. [unclear]	On N. line of lot	157 S. of [unclear]
158	W. E.	St. [unclear]	On N. line of lot	158 S. of [unclear]
159	W. E.	St. [unclear]	On N. line of lot	159 S. of [unclear]
160	W. E.	St. [unclear]	On N. line of lot	160 S. of [unclear]
161	W. E.	St. [unclear]	On N. line of lot	161 S. of [unclear]
162	W. E.	St. [unclear]	On N. line of lot	162 S. of [unclear]
163	W. E.	St. [unclear]	On N. line of lot	163 S. of [unclear]
164	W. E.	St. [unclear]	On N. line of lot	164 S. of [unclear]
165	W. E.	St. [unclear]	On N. line of lot	165 S. of [unclear]
166	W. E.	St. [unclear]	On N. line of lot	166 S. of [unclear]
167	W. E.	St. [unclear]	On N. line of lot	167 S. of [unclear]
168	W. E.	St. [unclear]	On N. line of lot	168 S. of [unclear]
169	W. E.	St. [unclear]	On N. line of lot	169 S. of [unclear]
170	W. E.	St. [unclear]	On N. line of lot	170 S. of [unclear]
171	W. E.	St. [unclear]	On N. line of lot	171 S. of [unclear]
172	W. E.	St. [unclear]	On N. line of lot	172 S. of [unclear]
173	W. E.	St. [unclear]	On N. line of lot	173 S. of [unclear]
174	W. E.	St. [unclear]	On N. line of lot	174 S. of [unclear]
175	W. E.	St. [unclear]	On N. line of lot	175 S. of [unclear]
176	W. E.	St. [unclear]	On N. line of lot	176 S. of [unclear]
177	W. E.	St. [unclear]	On N. line of lot	177 S. of [unclear]
178	W. E.	St. [unclear]	On N. line of lot	178 S. of [unclear]
179	W. E.	St. [unclear]	On N. line of lot	179 S. of [unclear]
180	W. E.	St. [unclear]	On N. line of lot	180 S. of [unclear]
181	W. E.	St. [unclear]	On N. line of lot	181 S. of [unclear]
182	W. E.	St. [unclear]	On N. line of lot	182 S. of [unclear]
183	W. E.	St. [unclear]	On N. line of lot	183 S. of [unclear]
184	W. E.	St. [unclear]	On N. line of lot	184 S. of [unclear]
185	W. E.	St. [unclear]	On N. line of lot	185 S. of [unclear]
186	W. E.	St. [unclear]	On N. line of lot	186 S. of [unclear]
187	W. E.	St. [unclear]	On N. line of lot	187 S. of [unclear]
188	W. E.	St. [unclear]	On N. line of lot	188 S. of [unclear]
189	W. E.	St. [unclear]	On N. line of lot	189 S. of [unclear]
190	W. E.	St. [unclear]	On N. line of lot	190 S. of [unclear]
191	W. E.	St. [unclear]	On N. line of lot	191 S. of [unclear]
192	W. E.	St. [unclear]	On N. line of lot	192 S. of [unclear]
193	W. E.	St. [unclear]	On N. line of lot	193 S. of [unclear]
194	W. E.	St. [unclear]	On N. line of lot	194 S. of [unclear]
195	W. E.	St. [unclear]	On N. line of lot	195 S. of [unclear]
196	W. E.	St. [unclear]	On N. line of lot	196 S. of [unclear]
197	W. E.	St. [unclear]	On N. line of lot	197 S. of [unclear]
198	W. E.	St. [unclear]	On N. line of lot	198 S. of [unclear]
199	W. E.	St. [unclear]	On N. line of lot	199 S. of [unclear]
200	W. E.	St. [unclear]	On N. line of lot	200 S. of [unclear]

# Murtrie

# Street

DATE	NAME	WATER NO.	SERIAL NO.	LOCATION	CORPORATION STOP.		STOP COCK.		LEAD PIPE.		IRON PIPE.	
					No.	Size.	No.	Size.	Size.	Feet.	Size.	Feet.
Sept 10	Wm. Curman	<del>55810</del> 34849	511	E. A. 1000 Jefferson Ave.			2	1/2			1 1/2	
Sept 24	D. H. Wilson	<del>55808</del> 35249	507	340 S. Portland			2	1/2			1 1/2	
	H. H. H. H.	<del>55814</del> 37147		175 N. Hickory								
Nov 20	S. H. H. H.	<del>55829</del> 36213	695	700								
Apr 20	Ed. O. H. H.	<del>55825</del> 34274	613	700								
Aug 15	C. H. H. H.	<del>55823</del> 34274	611	75 S. Union Ave								
Apr 5	Sullivan	<del>55831</del> 34274	632	N. W. Old Hickory								
May 10	Sullivan	<del>55834</del> 34274	719	Retap May 16-25 E. 65 S. Hickory								2877
May 15	Sullivan	<del>55819</del> 34274	601	Retap 3/28/29 S. Union Ave					3/4	Service		
Nov 19	New S. H. H.	<del>55819</del> 34274	Annulled	E. S. 350 S. Crescent								
July 27	D. E. Eggleston	<del>55828</del> 38505	836	Retap 7/1/29 40 350 S. Crescent								34779
Sept 25	L. J. Williams	<del>55849</del> 38505	837	Retap 7/1/29 40 350 S. Crescent								34779
Sept 16	Morgan	<del>55793</del> 38505		Retap 7/19/27 S. Union Ave								Q. 6120
June 29	E. J. Berger	<del>55799</del> 38505	309-1/2	Change July 13/06			1	3/4	1	3/4	2	7
Sept 19	H. A. Newson	<del>55788</del> 47954	278	Retap Nov 2/19 N. S. 275 S. Eugenia			3/4	Service	3/4	Service		23
Sept 20	H. A. Newson	<del>55788</del> 47954	234	Retap Nov 2/19 N. S. 275 S. Eugenia			4	1/2	1	1/2	6	1/2 20770
Oct 11	E. Genovese	<del>55722</del> 27212	311				1	1/2	1	1/2	77	61
Nov 24	H. H. H.	<del>55721</del> 27211	311	W. S. 275 S. Cook St			1	1/2	1	1/2	77	61
Jan 1900	Mr. Bundy	<del>55720</del> 27210	323	Changed service July 13/06			1/2	1	1 1/4	1 1/2	2.7	70
Apr 24	Wm. McIcons	<del>55719</del> 47961	286	Retap Nov 2/19			3/4	Service	1	1/2		20770
Apr 1900	S. H. H.	<del>55718</del> 47961	286	Retap Nov 2/19			3/4	Service	1	1/2		20770
Mar 24	W. K. Jackson	<del>55787</del> 55922	232	Retap Nov 2/19 13 N of E. H. St			3/4	Service	2	1/2	1/2	20762
Oct 8	Jas. J. Lemon	<del>55809</del> 55724	516	W. S. 67 1/2 S. Jefferson			2	1/2	1/2	5		5.95
Oct 8	Star Pipe in Main						1	3/4	1	1	6	1 1/2
CONTINUED TO 1342												
Martin Row Derry Place												
Oct 14	J. Lambert	11181	15									
Oct 17	C. Fulton	11483	7									
Oct 28	John Altov	11189	16									
Aug 22	Sinderman	12013	4									
Dec 22	D. M. Richards	11183	5									
Aug 21	H. Williams	12011	6									
Aug 16	W. C. Chatman	12040	7-11									
Nov 24	Mrs. W. Brown	11187	8									
Dec 30	Mrs. Domergue	11185	10									
Jan 14	Goldberg Brown			S. S. 150 E Grant Ave			1	5/8	1	1	5/8	5



# Merchant

# Street

DATE	NAME	WATER NO.	STREET NO.	LOCATION.	CORPORATION STOP.		STOP COCK.		LEAD PIPE.		IRON PIPE.	
					No.	Size	No.	Size	Size.	Feet.	Size	Feet
Dec 11/1903	P. J. G. ...	<del>4177</del>	3	Trid Service Supplies # 269216								
Dec 11/1903	C. E. ...	4177	7	" " " " " " " "								
Sept 15/1903	Antoni ...	4177	9	Stand Water used for # 323								
Dec 11/1903	Shaw Co.	4180	11	Stock # 3 Max D. R. Kinney # 13-1/8 1/4 1/8-8					1/2	3/8	10	6
Dec 11/1903	Woodshead Co	44064	41									
June 21/1904	Cooley	4182		A. S. E. Battery Stand Water used for # 517								
June 15/1904	American Whiting Co	4178	502									
Dec 11/1903	Guaranteed ...	4170	511									
May 11/1904	W. J. ...	4190	505									
Jan 30/1905	F. L. ...	4186	520									
May 6/1904	Lucy Bros	4187	524									
Sept 7/1904	Castagnari & Co	4188	530									
	Barron & Co	4191	600-14									
June 13/1904	H. S. Bancroft	4183	625-27									
July 11/1904	Gordon Mfg Co	4184	610									
Sept 13/1904	W. S. Schneider	4194	622									
Feb 5/1904	Collins	4195	624									
June 10/1904	W. S. ...	4196	628									
June 11/1904	J. V. Goodman	4197	631									
Feb 24/1905	S. C. Babbitt	4198	643						1 1/2	1 1/2	1/2	6
Feb 13/1906	W. Krouse	4199	647						1 1/2	1 1/2	1/2	6
Jan 30/1905	W. S. Kinney	4197	17						1 1/2	1 1/2	1/2	6
Feb 9/1904	P. S. Bolton	4180	618-4						1 1/2	1 1/2	1/2	6
March 7/1904	W. S. ...	<del>4180</del>	11	Stand Water used for # 616								
July 10/1905	Bolton	4202	616						1 1/2	1 1/2	1/2	6
March 21/1906	P. Held	4203	635									
Oct 11/1906	W. S. ...	4204	15						1 3/4	1 3/4	1/2	5
July 17/1906	W. S. ...	4206	613									
March 9/1907	W. S. ...	4208	623						1 1/2	1 3/4	1/2	11 3/4
March 13/1907	R. Rechenbach	4201	632									
March 28/1907	A. Borel	4202	632									
	W. S. ...	4208	632									
Sept 14/1900	A. B. McCreary	53377	619						1 1/2	1 3/4	5/8	14
June 20/1904	Louis Spier	58991		W. S. ...					1 1/2	1 3/4	5/8	28
Nov. 10/1905	Madison ...	51493	517	2 upper floors.					1 1/2	1 3/4	5/8	5 3/4
Sept 1/1907	E. J. ...	53356	442	W. S. ...					1 1/2	1 3/4	5/8	27
Nov. 15/1907	H. J. ...	53355		W. S. ...					1 1/2	1 3/4	5/8	27
Nov. 26/1907		53354							1 1/2	1 3/4	5/8	27
Dec. 11/1908	Duffy Bro. Co.	53359							1 1/2	1 3/4	5/8	27
		55357							1 1/2	1 3/4	5/8	27

# Service Pipe Record.

DIRECTION OF TAP.

67 N. of S line - Montgomery  
 5 S. of S line - Montgomery  
 5 S. of S line - Montgomery

On N line (67)

300 S. of Montgomery

14 N. S line Laguna Honda Blvd

100 S. of Laguna Blvd

Cut in 1" 1. on inlet off meter for Laguna Honda Blvd

8 E.W. line St

100 S. of Moscatore

14 N. E Laguna Honda Blvd

107 S. of Valencia (4 no.)

1 S. E curb line Laguna " "

101 S. of Valencia

12 N. S

256 E. of Vasquez

Rear of S

S. S. N. line lot

118 S. of Valencia

X Rear of S

9 S. N

194 S. of Valencia

Rear of S

112 S. of Valencia

S. S. N. line lot

35 S. of Valencia

1 N. S

94 S. of Laguna Honda Blvd

2 E.W. " St

68 S. of Vasquez

3 E.W. " "

165 - N - Hernandez

11 N/S  
 1 S. of S line  
 1 S. of S line  
 1 S. of S line  
 1 S. of S line  
 1 S. of S line

1 N. S line lot

11 S. of Montgomery  
 8 S. of Montgomery  
 7 S. of Montgomery  
 11 S. of Montgomery  
 11 S. of Montgomery

8 N. N curb line St

15 E.W. line lot

165 E. of Lunada Alley

7 E. E curb line

25 S. N. line lot

105 S. of Lunada Blvd

7 E. E curb line

22 S. N. line lot

152 S. " "

7 N. N. " "

11 S. N. line lot

41 S. " "

7 N. N. " "

22 S. N. line lot

83 S. " "

7 N. N. " "

22 S. N. line lot

130 S. " "

# Montgomery Court Street

DATE	NAME	WATER NO.	STREET NO.	LOCATION	CORPORATION STOP.		STOP COCK.		LEAD PIPE.		IRON PIPE.	
					No.	Size.	No.	Size.	Size.	Feet.	Size.	Feet.
	C. Huber	557401	1									
	J. G. Linn	557411	7									
	M. P. Hoole	557421	6-8									
	J. G. Linn	557431	7	Amulled								

Line to 748 Main St. of pad

## Laguna Honda Blvd.

Mar 18/20	Fay Imp lev	49134		bet Market + Ferry Blvd	1" Service							4637
Feb 23/21	do	92583		" " " "	1" "							1561
Aug 13/23	Hankins Imp Co	1902		S/E Woodside	3/4 "			Aug 4/23				33666
Aug 21/23	Hankins Imp Co	2002		To supply tract office	3/4 "			Aug 28				33745
Jan 14/24	" " "	3885		E/S 42 N Vasquez 77 1902	3/4			Jan 24/24				5886
Feb 3/24	Joseph Richards	4962		S/S 240 E Vasquez	3/4			Feb 21/24				36357
Apr 21/24	A. D. Dorr	5763		E/S 140 S Woodside av	3/4			Apr 23/24				36962
Apr 21/24	A. D. Dorr	5764		E/S 180 S Woodside av	3/4			Apr 23/24				36963
Apr 21/24	A. D. Dorr	5765		S/E Vasquez av	3/4			Apr 22/24				36964
Jan 8/25	Hankins Imp Co	9850		N/S 35 N Balboa av	3/4			Jan 9/25				40391
Jan 8/25	Hankins Imp Co	9857		N/S Vasquez av	3/4			Jan 17/25				40392
Apr 16/26	Adelara	108339		E/S 50 S Vasquez	3/4			Apr 21/26				47644
Apr 8/27	Pearce + Dorr	113265		top 150 N Hernandez	3/4			Apr 11/27				52053

to Vol 9 page 207.

## Montgomery Place

Sept 11/61	John Allen	55636	1									
Sept 10/61	John Sullivan	10576		N/S 75th Montgomery	3/4							
Sept 12/61	Jno. Thompson			100th do								
Nov 30/64	John Allen	55637	7									
Jan 16/68	J. M. Winter	55638		N/S 170th Montgomery								

## Lunado Court

Sept 24/23	Urban Realty Imp Co	2339		N/S 150 E Lunado Way	3/4 Service			Sept 28/23				34062
Sept 11/23	" " "	2211		E. S. 80 E Lunado Ct	3/4 "			Sept 11/23				33957
Sept 11/23	" " "	2212		E. S. 130 E	3/4 "			Sept 11/23				33960
Sept 11/23	" " "	218		N. S. 5 E	3/4 "			Sept 13/23				33961
Sept 11/23	" " "	2214		N. S. 35 E	3/4 "			Sept 13/23				33962
Sept 11/23	" " "	2215		N. S. 105 E	3/4 "			Sept 13/23				33963



Union Square Ave.

~~Abolition~~ Street now

DATE	NAME	WATER NO.	STREET NO.	LOCATION.	CORPORATION STOP.		STOP COCK.		LEAD PIPE.		IRON PIPE.	
					No.	Size.	No.	Size.	Size.	Feet.	Size.	Feet.
		<del>12396</del>	3	Grand Water to used for Tap 73 W Kearny								
Aug 6 60	W. K. Munn	2397	6									
Aug 4 60	Jacob J. J. J.	<del>84981</del> 12398	27	Indeath. ruff. w. ruff. w.								
Apr 16 61	John Baumann	<del>12399</del>	29	See 28301 - George W								
Aug 6 61	John Baumann	12400	31									
Mar 5 61	Chas. A. Arnold	<del>84982</del> 12401	53-5									
	66 J. Franklin	84983	109									
	115 J. H. H. H.	<del>84984</del> 12402	110-12									
Feb 7 61	J. J. J. J.	12404	111									
Mar 16 61	W. Clark	12405	113									
Sept 2 65	B. P. Fisher	12406	114									
Mar 14 64	H. H. H.	12407	115									
Mar 15 65	Jan. G. G.	<del>84985</del> 12408	134	NS 130 E. of								
June 30 65	Mrs. Mary G. G.	12409	117									
Feb 14 66	J. Baumann	<del>84986</del> 12410	118									
July 1 66	Thos. Spiffen	<del>12411</del>	119	"Annulled"								
	B. Levi	12412	120									
Apr 25 65	Aug. P. P.	12413	121									
Dec 3 60	W. Codrington	12415	124									
July 1 61	H. B. B. Atkins	12414	123-5									
Dec 3 60	W. W. W.	12416	126									
Aug 5 63	P. H. H.	<del>84987</del> 12417	127	W. of - 28334								
June 1 66	M. H. H.	12418	128									
Dec 1 66	Payl. H. H.	<del>84988</del> 12419	129	W. of 62563 - 28334 - Dec 1 66								
Jan 10 66	G. H. H.	12420	130-2									
May 1 63	Michael Kadish	12421	131									
Oct 29 64	J. J. J.	12422	133									
May 15 65	J. J. J.	12423	132									
July 1 64	J. J. J.	<del>84990</del> 12424	118									
Aug 20 64	W. W. W.	84980										
	W. W. W.	12346		W. Kearny	1	3/8	1	1/2	1/2	19		
May 8 61		84989		J. J. 150 W. of Grand ave								
May 16 61	A. Aronson	84986		J. J. 183 E. of Stockton	1	1	1	1	16	1-3(15-20)		
Jan 16 63		84991	121	Jan 16 63								
APR 10 1903	M. A. French & Co.	<del>83351</del> 24474	8	J. J. W. Kearny	1	1/2	1	3/4	1/2	46	3/4	17 1/2

See also Vol. 7, page #2549.

DIRECTION OF TAP.

14 S. W. line Greenwich  
 26 NE " St  
 23 EW "  
 22 " " "  
 23 " " "  
 24 " " "  
 28 NE "  
 28 " <sup>28</sup> S. W. E. J  
 24 E W Tracy Place  
 24 " line St.  
 26 NE  
 23 EW  
 23 1/2 "  
 23 1/2 "  
 23 1/2 "  
 28 NE  
 15 S W  
 23 E W  
 23 "  
 23 "  
 23 "  
 23 "  
 23 "  
 23 "  
 23 "  
 23 "  
 23 "  
 23 "  
 23 "  
 23 "  
 23 "  
 23 "  
 13 N S. Washington  
 13 "  
 13 "  
 13 "  
 13 "  
 24 EW St  
 27 NE  
 27 "  
 27 "  
 27 "  
 27 EW  
 27 "  
 24 E W

7 N. S. Dist.

on N line lot

3 NE line lot

196 S North Point

28 E Macon  
 75 S Bay  
 196 " Jackson  
 114 " Jackson  
 198 W Washington  
 85 W Pacific  
 120 " Green  
 148 1/2 N Allen  
 85 1/2 W Pacific  
 81 S Lincoln  
 96 W Bay  
 134 S Jackson  
 153 "  
 61 "  
 39 " Lincoln  
 112 W Alameda  
 82 W Washington  
 76 " do.  
 66 " do.  
 52 " do.  
 123 " do.  
 117 " do.  
 100 " do.  
 86 S W do.  
 159 W do.  
 147 " do.  
 137 " do.  
 75 W ~~Alameda~~ <sup>North Point</sup>  
 101 " do.  
 110 " do.  
 125 " do.  
 89 " do.  
 47 S Alameda  
 147 W Filbert  
 201 " "  
 162 " "  
 112 "  
 202 "  
 165 " Bay

Montgomery Ave now Columbus Ave.

Street

now

DATE	NAME	WATER NO.	STREET NO.	LOCATION.	CORPORATION STOP.		STOP COCK.		LEAD PIPE.		IRON PIPE.		
					No.	Size.	No.	Size.	Size.	Feet.	Size.	Feet.	
Sept 24/1910	Platground Commission	55625		W. Mason 2 <sup>nd</sup> Connection			2	2"			2-52	6723	
Oct 5/1910	C. Olney	55626	1193-9		1	3/4	1	3/4	3/4		2	3/4-36	6819
Dec 11/1910	A. F. Bernard	55631	34	Eps 99 S of Jackson	1	1/2	1	1/2	1/2		2	1/2-40	7090
Jan 19/1911	A. M. Dettich	530			1	1/2 x 1/2	1	1/2	1/2		2	3/4-35	7541
Apr 12 1911	M. Levy	55632	111	W.D. 160 N Washington					1/2	Service			8126
June 20 1911	W. S. Snook & Son	55633	232-4	Eps 114 N Pacific					3/4				8661
Dec 1 1911	M. Levy			Eps 100 S of Grant					3/4				9096
Jan 1 1911	do			" 100 "					3/4				9094
Sept 25	S. Altschuler	55635	353-61	new stop July 17 1915					3/4		3		R 7034
Mar 13 1912	W. S. Snook & Son	59669	226	Eps 126 N Pacific					1/2				10652
July 16	F. Furino			W.D. 93 S Lombard					3/4				11667
Nov. 11	J. W. Lewis			W. Bay					3/4				12699
8	Gordon & Band			Eps 75 S. Jackson					1				12601
	do			" " "					3/4				12602
22	do	55616	60	E. Jackson					3/4				12686
19	G. Lucci	59678	845						3/4				12664
22	Gordon & Band			E. Jackson.					3/4				12685
July 29 1913	F. W. Snook & Son			W. Washington					1				14387
Nov. 10 1913	do			" "					3/4				15110
"	do			" "					3/4				15117
"	do			" "					3/4				15118
"	do			" "					3/4				15113
"	do			" "					3/4				15114
"	do			" "					3/4				15115
"	do			" "					3/4				15116
"	do			" "					3/4				15105
"	do			" "					3/4				15111
"	do			" "					3/4				15112
"	do			" "					3/4				15109
"	do			" "					3/4				15107
"	do			" "					3/4				15108
"	do			" "					3/4				15106
"	do			" "					3/4				15104
"	do			" "					3/4				16187
Mar 21 1914	A. Gieger		stop						3/4				17755
Jan 11 1915	A. Curran			W. S. 81 N. Filbert					3/4				18211
Apr 1	do	58116		" "					3/4				18212
	do	58117		" "					3/4				18213
	do	58118	725	Made stop on 58116 12/10/17					3/4				18214
	do			" "					3/4				18215
5	A. King			Eps 190 N Bay					3/4				18238

# Service Pipe Record.

1350

DIRECTION OF TAP.

33	S	of N line	Lombard St	45	E	of N line	lot	167	E	of Webster
10	S	of S line	St					100	"	of Webster
10	S	of N line	St					16	"	of Webster
10	S	of N line	St	On	N line	of	lot	10	"	of Webster
10	S	of N line	St	5	"	of S line	lot	200	"	of Webster
10	S	of N line	St	4	"	of S line	lot	218	"	of Webster
10	"	"	"	7	"	"	"	150	"	do
10	"	"	"					110	"	do
14	S	N						163	E	Webster

x 16	S	N	line	St	1 WE	line	lot	58	"	Ostigo
x 16	"	"	"	"	on	E	"	84	"	"
x 16	"	"	"	"	1 WE	"	"	75	"	"
x 16	N	S	N	"	9 SE	"	"	108	"	"
x 16	"	"	"	"	"	"	"	107	"	"
x 16	"	"	"	"	"	"	"	153	"	"
x 16	"	"	"	"	"	"	"	137	"	"
x 16	"	"	"	"	"	"	"	38	"	"
x 16	"	"	"	"	"	"	"	39	E	Delaware
x 16	"	"	"	"	"	"	"	88	E	do
x 16	"	"	"	"	"	"	"	98	E	do
x 16	"	"	"	"	"	"	"	138	E	do
x 16	"	"	"	"	"	"	"	141	E	do
x 16	"	"	"	"	"	"	"	187	E	do
x 16	"	"	"	"	"	"	"	140	E	do
x 16	"	"	"	"	1 N E	line	lot	132	"	Ostigo
x 16	"	"	"	"	"	"	"	176	"	do
x 16	"	"	"	"	"	"	"	158	"	do
x 16	"	"	"	"	"	"	"	141	"	do
x 16	"	"	"	"	10	"	"	212	"	Delaware
x 16	"	"	"	"	10	"	"	246	"	do
x 16	"	"	"	"	10	"	"	200	"	do
x 16	"	"	"	"	17	"	"	162	"	do
x 16	"	"	"	"	5	"	"	163	"	do
x 16	"	"	"	"	5	"	"	19	"	do
x 16	"	"	"	"	5	"	"	20	"	do
x 16	"	"	"	"	6 SE	"	"	103	"	do
x 16	"	"	"	"	11	"	"	106	"	do
x 16	"	"	"	"	"	"	"	62	"	do

Montague Place

6	N	of S line	St	1	N	of E line	lot	73	N	of Montgomery
x 9	N	of S line	St	23	E	of N line	lot	113	N	of Montgomery
6	N	of S line	St	On	E	line	of lot	95	N	of Montgomery
x 9	N	of S line	St	On	E	line	of lot	117	N	of Montgomery
6	N	of S line	St	On	E	line	of lot	118	N	of Montgomery
7	"	of E line	Montg	20	"	of S line	Montg St	144	S	of Mass St
x 9	N	of S line	St	21	"	of S line	lot	118	"	Montgomery St
x 9	N	"	"	On	E	line	lot	72	"	Montgomery

# Boulton Street

DATE	NAME	WATER NO.	STREET NO.	LOCATION	CORPORATION STOP.		STOP COCK		LEAD PIPE		IRON PIPE	
					No.	Size.	No.	Size.	Size.	Feet.	Size.	Feet.
		55761	<del>41981</del>			1	3/8					
		55762	<del>41961</del>									
		55763	<del>41960</del>									
		55764	<del>41959</del>	230-2								
		55765	<del>41958</del>	236-38								
		55766	<del>41957</del>									
		55767	<del>41956</del>									
Jan 1 1913	Shall Dwyer.			234				3/4	Service			13037
Jan 28/24	Martha Brackett	4134		8/5 110 W Fillmore				3/4		Inst 3/24		25850
Oct 2/25	Jos. Trintadue	104801		2/2 162 E Webster				3/4	"	Oct 10/24		7640
to page - 374 Vol 8 - = Meda Avenue =												
July 1 1915	Jos. A. Arnoldt	51347		24 50 W Otsego				3/4	Service			18724
Oct 6	Jos Arnoldt Son.	51348		" 75 "				3/4	"			19665
	do.	51349		" 100 "				3/4	"			19666
Dec 27/15	T. C. Connell	51350		70 125 " "				3/4	"			20196
Jan 9/16	C. S. Alfred	51346		75 25 E Delano				3/4	"			20249
" "	do	51359		" 75 " do				3/4	"			20250
" "	do	51360		" 125 " do				3/4	"			20251
" "	do	51361		" 175 " do				3/4	"			20252
Feb 16/16	Jos Arnoldt & Son	51363		" 125 W Otsego				3/4	"			20294
" "	do	51364		" 150 " "				3/4	"			20295
Mar 27/16	C. S. Alfred	69763		" 200 E Delano				3/4	"			20747
" "	do	69762		" 225 " do				3/4	"			20748
Apr 27/16	Luther Lindberg	35467		" 150 " do				3/4	"			21107
May 27/16	C. S. Alfred	41568		75 E Delano				3/4	"			21337
" "	do	41569		75 100 E Delano				3/4	"			21333
Jun 27/16	do	41570		" 50 E do				3/4	"			21570
Page 1353 Boulton Street now												
Feb 27/16	Monarch Park	55771	<del>41995</del>									
Sept 4/16	Jno. Hancock	55772	<del>41994</del>									
Feb 27/16	John Harper	55770	<del>41993</del>									
Feb 27/16	(C.) Johnson	55773	<del>41992</del>									
Jan 20/16	W. R. Perina	55775	<del>41991</del>									
Mar 15/16	Boulton Place			Green & Union direction for 1, 4 J.C.								
June 16 1919	J. Domenzi	55775						1/2				20710
Dec 19/18	D. Pharizzo	55774						3/4				

Retap 8/19/32

APR 29 1903

Retap 8/19/32

See Below

Retap 8/19/32

Retap 8/25/32

# Service Pipe Record.

1351

## DIRECTION OF TAP.

Direction of Tap	Location	Distance	Notes
X 18 WE	1/2 line St	106'6"	103'0" of Bessie
X 18 W	1/2 E. line St	143'5"	1/2 of S line of lot
X 18 W	1/2 E. line St	175	1/2 of N line of lot 175
X 18 W	1/2 E. line St	226	1/2 of S line of lot 226
X 18 W	1/2 E. line St	279'3"	1/2 of S line of lot 279'3"
X 18 W	1/2 E. line St	240'5"	1/2 of S line of lot 240'5"
X 18 W	1/2 E. line St	279'2"	1/2 of S line of lot 279'2"
X 18 W	1/2 E. line St	444'11"	1/2 of S line of lot 444'11"
X 18 E of W line St	10 S of 41 line lot	110	11 of Stone
X 18 E of W line St	10 S of 41 line lot	20'6"	11 of Stone
X 18 W of NE line St	4 S of 4 line lot	225	1/2 of Stone
X 18 W of NE line St	15 N S	117 1/4 S	1/2 of Stone
X 18 W of NE line St	1/2 of 1/2 line lot	136	1/2 of Stone
X 18 W of NE line Street	1 N of 3 line of lot	200'9"	1/2 of Bessie
X 18 W of NE line St	1/4 of 1/2 line lot	81'5" 45"	1/2 of Stone
X 18 E of NE line St	1/2 of 1/2 line lot	32'1	1/2 of Stone
X 18 W of NE line St	1/2 of 1/2 line lot	264	1/2 of Stone
X 18 E. W. line St.	1/2 S. line lot	270	1/2 of Stone
X 18 W. line St.	1/2 S. line lot	125	1/2 of Stone
X 18 W. line St.	1/2 S. line lot	260'5"	1/2 of Stone
X 18 W. line St.	1/2 S. line lot	265'9"	1/2 of Stone
X 18 W. line St.	1/2 S. line lot	311	1/2 of Stone
X 18 W. line St.	1/2 S. line lot	244 243'4"	1/2 of Stone
X 18 W. line St.	1/2 S. line lot	296	1/2 of Stone
X 18 W. line St.	1/2 S. line lot	281	1/2 of Stone
X 18 W. line St.	1/2 S. line lot	222	1/2 of Stone
X 18 W. line St.	1/2 S. line lot	220 S.	1/2 of Stone
X 18 W. line St.	1/2 S. line lot	220 S.	1/2 of Stone
Line temporary main pipe in the sewer line and connected in the sewer line at the site of the pipe abutting the main			
X 18 W. line St.	5. S. line lot	159	1/2 of Stone
X 18 W. line St.	1/2 of 1/2 line lot	162'2"	168'5" of Stone
X 18 W. line St.	2. N. S. line lot	102	98. N. Stone
X 18 W. line St.	1. D. N. " "	100	N. Stone 2" Main
X 18 W. line St.	8. N. D. " "	215	P. Bessie 3" Main
X 18 W. line St.	11. D. N. " "	168'2" 164	N. Stone 2" Main
X 18 W. line St.	3. N. D. " "	129'7" 82	N. Stone 2" Main
X 18 W. line St.	12. N. D. " "	113	P. Stone 1 1/2" Main
X 18 W. line St.	2. N. S. line lot	104	101 P. Stone 1 1/2" Main
X 18 W. line St.	1. N. of A. line lot	101'5"	100 P. Stone 1 1/2" Main
X 18 W. line St.	25	179'7"	Bessie 3" Main
X 18 W. line St.	2	152'8"	Stone 1 1/2" Main

# Stonehouse Street

DATE	NAME	WATER NO.	STREET NO.	LOCATION	CORPORATION STOP.		STOP COCK.		LEAD PIPE.		IRON PIPE.	
					No.	Size.	No.	Size.	Size.	Feet.	Size.	Feet.
		<del>51866</del>										
		<del>21121</del>	2606	Tap changed Aug 31/12								
		<del>51867</del>	54		1" W		1" 3/4	1/2		5		
		<del>51868</del>	60				1" 3/4	1/2		5		
		<del>51869</del>	62									
		<del>51870</del>										
		<del>51871</del>										
		<del>51872</del>	74-76	DO see below for Water No								
		<del>51873</del>	70	300 S of Bessie			1" 3/4	1/2		5		
		<del>51874</del>	74-76	W. 200 W 2nd			1" 1/2	1/2		5		
		<del>51875</del>	70	" " " Sturman								
		<del>51876</del>	78	below " " Norwich								
		<del>51877</del>	96	W. St. Sturman								
		<del>51878</del>	95-99	W. E. do								
		<del>51879</del>		DO see below for								
		<del>51880</del>		Water No 50 W. Ripley								
		<del>51881</del>	78	W. D. St. Sturman	1" 3/8		1" 1/2	1/2		6		
		<del>51882</del>	115	Retap 12/1/28			1" 1/2	1/2		5		R 8706
		<del>51883</del>	58	W. D. 75 St. Sturman			1" 1/2	1/2		5		373
		<del>51884</del>	64				1" 3/4	1/2		5		
		<del>51885</del>	95-97	W. D. 75 St. Sturman								
		<del>51886</del>	50	"	1" 1/2		1" 1/2	1/2		9		
		<del>51887</del>	77-9		1" 1/2		1" 1/2	1/2		6		167
		<del>51888</del>	66									
		<del>51889</del>	68		1" 1/2		1" 1/2	1/2		6		175
		<del>51890</del>	53	E. S. 100 S. Bessie Ave.	1" 1/2		2" 1/2	1/2		34		37
		<del>51891</del>	67	325 St. Sturman	1" 1/2		1" 1/2	1/2		34		163
		<del>51892</del>	71-73	E. S. 162 St. Sturman	1" 1/2		1" 1/2	1/2		5 1/2		209 32 1123
		<del>51893</del>	63		1" 1/2		1" 1/2	1/2		36		
		<del>51894</del>	64				1" 1/2	1/2		3		113
		<del>51895</del>	125	Retap 12/13/28	1" 1/2			1/2		2 1/2 - 1 1/2		R 8712
		<del>51896</del>	125	W. D. 125 St. Sturman						21" - 20"		
		<del>51897</del>	57	W. D. 125 St. Sturman			3"	1"		5 3/4 - 3 1/2		
		<del>51898</del>	57	E. S. 200 S. Bessie	1" 1/2		1" 3/4	1/2		3		5904
		<del>51899</del>	120	Retap 12/13/28	1" 1/2			1/2		15		R 8710
		<del>51900</del>	84	W. D. 100 St. Sturman			2" 1/2	1/2		5		3453
		<del>51901</del>	91		1" 1/2		1" 1/2	1/2		2		30
		<del>51902</del>	61		1" 1/2		1" 1/2	1/2		2		38
		<del>51903</del>	82	Ret Sturman + Bessie			2" 1/2	1/2		5		4298
		<del>51904</del>	82	W. D. 125 St. Bessie			2" 1/2	1/2		6		4965
		<del>51905</del>	115		1" 1/2		1" 1/2	1/2		2		34
		<del>51906</del>	113				1" 1/2	1/2		2		34
		<del>51907</del>	114	Retap 12/13/28			1" 3/4	1/2		5		R 8709
		<del>51908</del>	59	E. S. 100 St. Bessie St.			2" 1/2	1/2		3		37
		<del>51909</del>	117	W. D. 125 St. Sturman			3" 1/4	1/2		3		35

# Service Pipe Record.

1352

DIRECTION OF TAP.

19	WE	line of street	4	S. N. line lot	188'5" - S Stoneman
18	WE	"	7	"	179'6" " " " "
18	WE	"	3	S. N. O. line lot	154'4" " " " "
17	WE	"	7	"	114'6" " " " "
17	WE	"	2	SN	145'5" " " " "
18	"	"	1	"	" " " "
18	"	"	1	S W	241'6" " " " "
18	"	"	1	"	129'9" " " " "
18	"	"	2	"	200 " " " "
18	"	"	1	"	255'7" " " " "
18	"	"	2	S W	203'3" " " " "
18	WE	"	11	NS	127'5" " " " "
18	WE	"	11	NS	123'7" " " " "
18	WE	"	11	NS	166'6" S - Bessie
18	WE	"	11	NS	39'6" 40 N - Stoneman
18	WE	"	2	0 1/2	Stoneman

5 WE line St  
5 - - - -

9 N S line lot  
4 - - - -

88 S Casselle  
68 S Casselle

S.C. 10 Est line St  
" 10 " " " "  
" 10 " " " "  
" 10 " " " "  
" 10 " " " "  
" 10 " " " "  
" 10 " " " "  
" 10 " " " "  
" 10 " " " "

21 N S line lot  
8 " " " "  
4 " " " "  
3 " " " "  
21 " " " "  
3 " " " "  
28 " " " "  
19 " " " "

114 " " " "  
187 " " " "  
155 " " " "  
152 " " " "  
185 " " " "  
206 " " " "  
232 " " " "  
232 " " " "  
240 " " " "  
152 " " " "

# Manchester

# Street

DATE.	NAME.	WATER NO.	STREET NO.	LOCATION.	CORPORATION STOP.		STOP COCK.		LEAD PIPE.		IRON PIPE.	
					No.	Size.	No.	Size.	Size.	Feet.	Size.	Feet.
Dec 20 1905	Am Ureno	51575	122	N. E. 100 N. of Ripley			2 1/2	1/2	4		R 8711	
	C. Sanfelippo	51563	80 78				2 1/2			5 1/2		222
	L. Laugnie	51577	84	W. D. 150 N. of Stoneman			2 1/2	1/2	7			3521
15/15/10	A. M. Molus	51579	116	" " 150 " Stoneman			1 1/2 x 1/2	2 1/2		1/2		R 8707
Sept 15/10	M. Costello	51578	118	" " 125 " "			1 1/2 x 1/2	1 1/2	1/2	2 1/2 - 4		R 8709
1. 1911	G. Greco.	51580	75	E/S. W. Stoneman			1/2	Service				9197
	G. Marinina	51581	75 1/2	" 215 W. Stevenson			1/2	"				9198
July 24 1912	S. Navarro.	51582	56	" 125 S. Bessie			3/4	"				11737
May 5 1913	S. Azruca.	57483		" 195 " "			3/4	"				13828
March 27 1915	G. Gervolte.	57584	73				3/4	"				18146
10/1/16	Mary Morassa	55930	79				3/4	"	Dec 4/16			44835
Jan 14/27	Thomas Greco	89785		E/S 100 W. Stoneman			3/4	"	Jan 20/27			51009
Jan 6/28	Wm Cavare	116467		DISTRIBUTOR ON W/S 150 S - Bessie					Jan 5/28			9407
May 29/28	D. Mc Grath	117948	95-97				3/4	"	June 16/28			51545
Apr. 20, 32	Joe De Martini	127068		W/S 220 N. Stoneman								56142

VOL - # 5 - pg 1917

## Moss Alley Near Mono Street

June 23 1911	Mrs E Scheller	59500	130				1/2	Service				8723
May 22 1911	John Taylor	59501	124				1/2	"				8737

Linda St  
Private pipe

1. 15 20/12	C. Z. Lundahl	59198	23-33									
Oct 1/16	M. Stulest	59194	24-30									
Feb 1/16	Gottraid	59193	35-37									
" 7/16	F. J. O'Connor	59195	39									
Apr 1/16	Johnson	59190	43-5									
July 19/11	James M Parker	59196	44									
Apr 1/16	Peppin Basko Tuffett	59192	47-49									
" 1/17	Eastman	59197	50-51									
" "	Peppin Basko Tuffett	59191	51									
July 14/17	Ger M. Zera			W/S 126 S 18			3/4	Service	July 17/17			93471

DIRECTION OF TAP.

19 N.E. line Marshall		#61 N of Evans
<del>22 N.E. line Evans</del>		<del>26 N.E. line Evans</del>
51 N of S line St	28 E.W. line Lot	150 E of "N"
51 N of S line St	25 N E line Lot	240 W of "N"
19 E of N line Evans	<del>10 E of "N"</del>	<del>14 N of Evans</del>
<del>24 N.E. line 5th Ave So.</del>	43 E.W. of #1303 5th Ave So	7 N of "
15 N S " Evans		200 N of Evans
18 N/S line 5th Ave	1155 E of "J" St	414 E of "N" line "J" St.
53		
33 N.E. line "N"		1311 S. line of 1 Ave
30 E W " St Mendell		222 N SW " Davidson
19 N E " Marshall	20 N E line Marshall	<del>42 N of Evans</del>
18 N E " Evans		<del>42 N of Evans</del>
19 N E " Marshall	20 N E line Lot	<del>42 N of Evans</del>
19 E W		1 N S line Davidson

16 S/N		58 N of Obispo
<del>16 S/N</del>		8 " do
2 16 S/N		46 " do
4 N S		37 " do
2 16 S/N		58 " do
2 16 S/N	7 W of E line lot	247 233 E do of Helena
2 16 S/N		183 146 W do of Obispo
2 16 S/N		208 101 " do do
2 16 S/N	4 W E line lot	223 761 E " Helena
2 16 S/N		191 356 " " do
2 16 S/N	1 " " " "	75 144 " " do
2 16 S/N		16 " " do
2 16 S/N		44 74 " " do
2 16 S/N		103 100 " " do
2 16 S/N		96 95 N of Obispo
2 16 S/N		163 472 " " do

DATE.	NAME.	WATER NO.	STREET NO.	LOCATION.	CORPORATION STOP.		STOP COCK.		LEAD PIPE.		IRON PIPE.	
					No.	Size.	No.	Size.	Size.	Feet.	Size.	Feet.
	34996	27281		n/e Herkell								
		<del>26055</del>		<del>n/e Herkell</del>								
	34995	<del>27282</del>		<del>n/e Herkell</del>								
		27283		" do								
		26054		" do								
		34992		n.w. E. Retap Oct 9/19			2 1/2	1	3/4	5		\$4.10
		27284		Cor. L.			1 1/2	1	1/2	38	3/4	\$4.049
APR 23 1904	Low Long & Co	27285		Retap Nov 1917							1/2	\$11.79
		34997										
		34991										
		34998		M/s bek. "N" + "D"							1/2	
		27290										
		9874										
			1258.	Retap 1/10/28								
		35000		M/s W. 250 St 711								
		35004		M/s Mendell			1	Service				
				Retap 3/15/23			1"	Service	5	725	16.16	
		34999		n/w E Herkell			1"	Service	37		11.60	
		54995		n/w Herkell			1 1/2"	Service			9.450	
				Retap 3/15/23			1"					
		127905	1260									

### Merrill Street

Aug 29 05 Pipe as Main extended E to 160 S of Merrill on Sweeney St (182 on Merrill) 1/2 362

see also Sweeney

DATE	NAME	WATER NO.	STREET NO.	LOCATION	CORPORATION STOP	STOP COCK	LEAD PIPE	IRON PIPE			
from page 1355											
Aug 14/16	C. S. Albert	51347		n/w Ocean ave			3/4	Service			21754
" "	do	41541		n/w Otsego			3/4	"			21752
" "	do	41572		n/w 25th do			3/4	"			21753
" 25 "	do	57310		n/w Ocean ave			3/4	"			21792
" 24/16	T. C. Cornell	6064		n/w 215 E Delano			3/4	"			14116
" 16/16	J. W. Stewart	41172		n/w 175 W Otsego			3/4	"			21530
" "	do	41173		" 200 " do			3/4	"			21531
Sept 24/16	T. C. Cornell	41595		n/w 240 E Delano			3/4	"			22048
Mich 13/17	T. C. Cornell	41561	371	" 265 " do			3/4	"			22297
Oct 12/17	George W. Norton	90860		" 29 " do			3/4	"			13681
do.	do	90859		" 48 " do			3/4	"			23682
do.	do	90861		" 76 " do			3/4	"			23683
	do	90862		" 87 " do			3/4	"			23684
Feb 4/20	Jas A. Amott	49919		" 65 W Otsego			3/4	"			25767
Oct 13/17	Bluno Bretzel	93962		" 140 " do			3/4	"			59189

# Service Pipe Record.

1354

DIRECTION OF TAP.

23	D of N	line Sh.	19	E of N line lot	219		
24	S of N	line Sh.	13	E of N line lot	236		
24	S of N	line Sh.	14	E of N line lot	223		
24	S of N	line Sh.	12	E of N line lot	181		
24	S of N	line Sh.	11	E of N line lot	225		
24	S of N	line Sh.	11	E of N line lot	226		
24	S of N	line Sh.	11	E of N line lot	227		
24	S of N	line Sh.	11	E of N line lot	228		
24	S of N	line Sh.	11	E of N line lot	229		
24	S of N	line Sh.	11	E of N line lot	230		
24	S of N	line Sh.	11	E of N line lot	231		
24	S of N	line Sh.	11	E of N line lot	232		
24	S of N	line Sh.	11	E of N line lot	233		
24	S of N	line Sh.	11	E of N line lot	234		
24	S of N	line Sh.	11	E of N line lot	235		
24	S of N	line Sh.	11	E of N line lot	236		
24	S of N	line Sh.	11	E of N line lot	237		
24	S of N	line Sh.	11	E of N line lot	238		
24	S of N	line Sh.	11	E of N line lot	239		
24	S of N	line Sh.	11	E of N line lot	240		
24	S of N	line Sh.	11	E of N line lot	241		
24	S of N	line Sh.	11	E of N line lot	242		
24	S of N	line Sh.	11	E of N line lot	243		
24	S of N	line Sh.	11	E of N line lot	244		
24	S of N	line Sh.	11	E of N line lot	245		
24	S of N	line Sh.	11	E of N line lot	246		
24	S of N	line Sh.	11	E of N line lot	247		
24	S of N	line Sh.	11	E of N line lot	248		
24	S of N	line Sh.	11	E of N line lot	249		
24	S of N	line Sh.	11	E of N line lot	250		
24	S of N	line Sh.	11	E of N line lot	251		
24	S of N	line Sh.	11	E of N line lot	252		
24	S of N	line Sh.	11	E of N line lot	253		
24	S of N	line Sh.	11	E of N line lot	254		
24	S of N	line Sh.	11	E of N line lot	255		
24	S of N	line Sh.	11	E of N line lot	256		
24	S of N	line Sh.	11	E of N line lot	257		
24	S of N	line Sh.	11	E of N line lot	258		
24	S of N	line Sh.	11	E of N line lot	259		
24	S of N	line Sh.	11	E of N line lot	260		
24	S of N	line Sh.	11	E of N line lot	261		
24	S of N	line Sh.	11	E of N line lot	262		

Waters of Manitoba or 11<sup>th</sup> Street, S.

DATE.	NAME.	WATER NO.	STREET NO.	LOCATION.	CORPORATION STOP.		STOP COCK.		LEAD PIPE.		IRON PIPE.	
					No.	Size.	No.	Size.	Size.	Feet.	Size.	Feet.
Jan 10	L. H. ...	22972	1730	NS 200 E "L"	1	1/2	1	1/2	1/2	5 1/2		40
Jan 27	...	22970	1651	NS 200 E "C"	1	1/2	1	1/2	1/2	4 1/2		36
Jan 28	...	22968	1647	NS 125 "	1	1/2	1	1/2	1/2	4 1/2	Old Con	36
Jan 28	...	22967	1643	" 150 "	1	1/2	1	1/2	1/2	4 1/2	Old Con	36
Jan 28	...	22966	1641	" "	1	1/2	1	1/2	1/2	4 1/2	Old Con	36
Jan 28	...	22964	1623	" 220 W "	1	1/2	1	1/2	1/2	4 1/2	Old Con	36
Jan 28	...	22963	1628	NS 170 "	1	1/2	1	1/2	1/2	4 1/2	Old Con	36
Jan 28	...	22962	1619	NS 210 "	1	1/2	1	1/2	1/2	4 1/2	Old Con	36
Jan 28	...	22959	1610	NS 90 "	1	1/2	1	1/2	1/2	4 1/2	Old Con	36
Jan 28	...	22960	1611	NS 100 "	1	1/2	1	3/4	5/8	4 3/4	Plugged	35
Jan 28	...	22971		NS 200 "								
Jan 28	...	22956	1526-28	" 62 E P. R.								1673
Jan 28	...	22958	1519-21	NS 220 "								
Jan 28	...	22957	1458	W E "M"	1	1/2	1	3/4	5/8	4 3/4	Plugged	36
Jan 28	...	22956	1648	NS 73 E of St. John	1	1/2	1	1/2	1/2	4 1/2	Plugged	36
Jan 28	...	22958	1535-7	NS 90 E P. R. Ave	1	1/2	1	3/4	5/8	4 3/4	Plugged	36
Jan 28	...	22957	1532-6	NS E P. R. Ave	1	1/2	1	3/4	5/8	4 3/4	Plugged	36
Jan 28	...	22957	1615	" " "	1	1/2	1	1/2	1/2	4 1/2	Plugged	36
Jan 28	...	22957		NS 290 E "C"	1	1/2	1	1/2	1/2	4 1/2	Plugged	36
Jan 28	...	22957	1508	NS 100 W "H"	1	1/2	1	1/2	1/2	4 1/2	Plugged	36
Jan 28	...	22957	1510	NS "H"	1	1/2	1	1/2	1/2	4 1/2	Plugged	36
Jan 28	...	22957	1512	NS 125 W "H"	1	1/2	1	1/2	1/2	4 1/2	Plugged	36
Jan 28	...	22957	1514	NS E of P. R. Ave.	1	1/2	1	1/2	1/2	4 1/2	Plugged	36
Jan 28	...	22973	1448	Retup 10/3/30	3/4	1/2	1	1/2	1/2	4 1/2	Plugged	36
Jan 28	...	28078	1517		1	1/2	1	1/2	1/2	4 1/2	Plugged	36
Jan 28	...	28102	1646	NS 125 E "P"	1	1/2	1	1/2	1/2	4 1/2	Plugged	36
Jan 28	...	28074	1507		1	1/2	1	1/2	1/2	4 1/2	Plugged	36
Apr 4 1902	Dunbar	23965	1272				2	3/4	5/8	38		
APR 26 1904	Harvington	28082	1520		1	1/2	1	1/2	1/2	7		
APR 26 1904	McComick	28081	1520		1	1/2	1	1/2	1/2	7		
Jan 10 1905	Mrs J. Hegarty	28097	1625	S/S 250 W of St. St.	1	1/2	1	1/2	1/2	39		
Feb 27 1905	Pipe at Main			Ends 30 E of St. St.	1	3/4		3/4		3 1/2	175-179	
Feb 27 05	Produce Chemical Co.	27480		S/S 11th Ave x "L"			2	3/4		3/4	35-142	
July 20 05	A. Sauer	28073	1500	St. W. 5th St.	1	1/2	1	1/2	1/2	8		
Oct 10 1906	E. C. Carter Co			cor of S. St.			2	1/2		1/2	12	
Aug 11 1907	Wm Ayers	28099	1635	N + P.	1	1/2	1	1/2	1/2	4	34	3797
Nov 20 1907	Chas. Kirkland	28087	950	" " "	1	1/2	1	1/2	1/2			
	Mrs. M. Rodin	28088	1606	" " "								

# Service Pipe Record.

DIRECTION OF TAP.

13	W of E line st	601	of E line st	141	of E line st
13	W of E line st	501	of E line st	501	of E line st
14	W of E line st	22	of E line st	22	of E line st
13	W. E line st	15	S. W. line lot	179	of E line st
16	" " " "	8	" " " "	178	" " " "
16	" " " "	17	" " " "	200	" " " "
14	W of E line of st	6	S of N line of lot	162	S of N line of lot
15	" " " "	8	" " " "	15	" " " "
	15WE " "				102 N - 14 <sup>th</sup> St.
	14WE " "		2NS " "		128 N " "

x<sup>16</sup> S. E. N curb  
 x<sup>16</sup> S. E. N curb  
 x<sup>16</sup> S. E. N curb

8 W. E line lot 1113 E. N. line  
 8 W. E line lot 1775 E.  
 8 W. E line lot 2094 E.

W of E line st	1113	E. N. line
W of E line st	1775	E.
W of E line st	2094	E.
W of E line st	138	W of E line st

7 N W Curt line st	205	W of Valencia
7 N N	285	P Janspers Serra
7 S S	168	P Janspers Serra
7 S S	227	E Janspers Serra
7 S S	280	P Janspers Serra
7 S S	331	P Janspers Serra
7 S S	383	P Janspers Serra
7 N N	71	P Janspers Serra
7 N N	123	P Janspers Serra
6 S S	429	P Janspers Serra
6 N N	475	E Janspers Serra
7 N N	232	E Janspers Serra

Resident (the name) Maple Court Street

DATE	NAME	WATER NO.	STREET NO.	LOCATION.	CORPORATION STOP.		STOP COCK.		LEAD PIPE.		IRON PIPE.	
					No.	Size.	No.	Size.	Size.	Feet.	Size.	Feet.
		51617	<del>47061</del> 28-30	E 105 W 14 <sup>th</sup> St	1	1/2	1	5/8	5/8			
		51621	<del>47060</del> 27-33	" 210 "	1	1/2	1	5/8	5/8			
		51622	<del>47058</del> 36	" 215 "								
		51620	<del>47059</del> 27-33	" 140 "	1	1/2		5/8				
Aug '06	J. M. Hooper	51619	25.		1	1/2	1	1/2	1/2	2	1/2	26
Oct 29	J. Little	51624		E-S 174 W-14 <sup>th</sup>	1	1/2	1	1/2	1/2	7		554
" "	J. Herschman	51623	43		1	1/2	1	1/2	1/2	30		467
Nov 1906	Carl E. Wells	51618	21-13		1	1/2	1	3/4	1/2	3	3/4	26
Jan 23 1907	J. B. Jorkman	51616		100 <sup>th</sup> 14 <sup>th</sup> St	1	1/2	1	1/2	1/2	28		11.1
May 11/28	J. B. Jorkman	117784	28	E/2 100 N - 14 <sup>th</sup> St								55990
11/2/28	J. B. Jorkman	119209		E/2 126 N " "	3/4							57253

From Page 1323

Aug 25/23	Urban Realty Co.	2030
Aug 25/23	" " " "	2031
Aug 25/23	" " " "	2032

Meda Ave.

S. 115 E Delano	3/4	"	Aug 29/23	33166
S. 148 E Delano	3/4	"	Aug 28/23	33767
S. 181 E Delano	3/4	"	Aug 28/23	33768

Small Pipe at Main Manning Place

Sept 2/01	Manning	<del>51898</del> 39563	6-7	APR 20 1905
Feb 23/01	Cooperative Laundry	<del>51897</del> 39562	4-7	
Feb 23/01	Swann Bros	51899	8-9	APR 20 1905
Sept 15/01	Manning	<del>51897</del> 39564	2	APR 18 1905
May 99	W. Moore	39565	1	

Old Tap on Blue Manning Place

From Page 1325

Apr 24/23	Urban Realty Co	99590
Aug 25/24	F. & Baker	7771
Sept 16/24	Urban Realty Co	8075
Sept 16/24	" " "	8076
Sept 16/24	" " "	8077
Sept 16/24	" " "	8078
Sept 16/24	" " "	8079
Jan 4/25	" " "	9797
Jan 4/25	" " "	9798
Mar 14/25	Rosella boundary	100882
Mar 14/25	Mr Bode	100893
Mar 21/25	St Holcher	101791

Moncada, May

105 130 W Palma	3/4 Service	Apr 27/24	37602	7
255 P Jumpero Serra	3/4 Service	Apr 27/24	38652	7
5/5 120 P Jumpero Serra	3/4	Sept 17/24	39000	7
5/5 180 P Jumpero Serra	3/4	Sept 17/24	39001	7
5/5 240 P Jumpero Serra	3/4	Sept 17/24	39002	7
5/5 290 P Jumpero Serra	3/4	Sept 17/24	39003	7
5/5 335 P Jumpero Serra	3/4	Sept 17/24	39004	7
245 47 P Jumpero Serra	3/4	Jan 8/25	40346	7
245 97 P Jumpero Serra	3/4	Jan 8/25	40347	7
350 P Jumpero Serra	Rtd	Mar 14/25	41270	6
245 140 P Jumpero Serra	Rtd	Mar 14/25	41251	7
245 195 P Jumpero Serra	3/4	Mar 21/25	42016	7

# Service Pipe Record.

DIRECTION OF TAP.

No.	Direction	Line	St.	Dist.	Lot	No.	Direction	Line	St.	Dist.	Lot	Notes
30	E	of	St			39	S					Market
36	S	of	St			40	S					Market
36	S	of	St			41	S					Market
36	S	of	St			42	S					Market
36	S	of	St			43	S					Market
36	S	of	St			44	S					Market
36	S	of	St			45	S					Market
36	S	of	St			46	S					Market
36	S	of	St			47	S					Market
36	S	of	St			48	S					Market
36	S	of	St			49	S					Market
36	S	of	St			50	S					Market
36	S	of	St			51	S					Market
36	S	of	St			52	S					Market
36	S	of	St			53	S					Market
36	S	of	St			54	S					Market
36	S	of	St			55	S					Market
36	S	of	St			56	S					Market
36	S	of	St			57	S					Market
36	S	of	St			58	S					Market
36	S	of	St			59	S					Market
36	S	of	St			60	S					Market
36	S	of	St			61	S					Market
36	S	of	St			62	S					Market
36	S	of	St			63	S					Market
36	S	of	St			64	S					Market
36	S	of	St			65	S					Market
36	S	of	St			66	S					Market
36	S	of	St			67	S					Market
36	S	of	St			68	S					Market
36	S	of	St			69	S					Market
36	S	of	St			70	S					Market
36	S	of	St			71	S					Market
36	S	of	St			72	S					Market
36	S	of	St			73	S					Market
36	S	of	St			74	S					Market
36	S	of	St			75	S					Market
36	S	of	St			76	S					Market
36	S	of	St			77	S					Market
36	S	of	St			78	S					Market
36	S	of	St			79	S					Market
36	S	of	St			80	S					Market
36	S	of	St			81	S					Market
36	S	of	St			82	S					Market
36	S	of	St			83	S					Market
36	S	of	St			84	S					Market
36	S	of	St			85	S					Market
36	S	of	St			86	S					Market
36	S	of	St			87	S					Market
36	S	of	St			88	S					Market
36	S	of	St			89	S					Market
36	S	of	St			90	S					Market
36	S	of	St			91	S					Market
36	S	of	St			92	S					Market
36	S	of	St			93	S					Market
36	S	of	St			94	S					Market
36	S	of	St			95	S					Market
36	S	of	St			96	S					Market
36	S	of	St			97	S					Market
36	S	of	St			98	S					Market
36	S	of	St			99	S					Market
36	S	of	St			100	S					Market

# Market

# Street

DATE	NAME	WATER NO.	STREET NO.	LOCATION	CORPORATION STOP		STOP COCK		LEAD PIPE		IRON PIPE	
					No.	Size.	No.	Size.	Size.	Feet.	Size.	Feet.
		51909	52001									
			52003									
		51910	52004									
		51911	52005									
		51917	52006									
		51918	52007									
		51953	52008									
			52009									
			52010									
			52011									
			52012									
			52013									
			52014									
			52015									
			52016									
			52017									
			52021									
			52022									
			52023									
			52024									
			52025									
			52026									
			52027									
			52028									
			52029									
			52030									
			52031									
			52032									
			52035									
			52037									
			52038									
			52040									
			52043									
			52045									
			52046									
			52048									
			52049									

Aug 6/1900 (6)  
see page 1078 for this.

Changed service Aug 20/06

Elevator

Retap 7/23/26

AUG 3 - 1903

AUG 3 - 1903

Retap 3/17/30

1 5/8 5" 5/8 9  
old con taken out

1 1/2 1 1/2 1/2 10

1 1 3/8 5" 5/8 9

1 1/2 1 3/4 1/2 9

1 1 3/8 5" 5/8 9

2" 2 1/2

2" 2 1/2

1 1/2 1 3/4 5/8 9

3/4 pipe

1" service  
3" Gate

R 4904

1 1/2 1 3/4 5/8 10  
(3" Gate)

1 1 1/2 5/8 10

1 1 1/2 5/8 10

2 1/2 2 1/2

3/4  
1 1/2 5/8 1 5/8 5/8 10

3" Gate

1 1/2 5/8 1 3/4 5/8 10

1 5/8 1 3/4 5/8 10

1 1 1/2 1 3/4 1/2 10

1 5/8 1 3/4 5/8 6

# Service Pipe Record.

## DIRECTION OF TAP.

No.	Direction of Tap	Line	Location	Distance	Notes
33	S of A	line	St. 23	11	
30	A of A	line	St. 24	11	
22	E of A	line	First		
21 1/2	E of A	line	St. 1st	11	Stegman
31	E of A	line	St. 11	11	Man bet
16	E of A	line	St. 11	11	
51	E of A	line	St. 11	11	
51	E of A	line	St. 10	11	
51	E of A	line	St. 13	11	
34	S of A	line	St. 22	11	
34	E of A	line	St. 28	11	
35	S of A	line	St. 40	11	
37	E of A	line	St. 11	11	
15	E of A	line	St. 37	11	
31	E of A	line	St. 26	11	
33	E of A	line	St. 64	11	
31	E of A	line	St. 11	11	
14 N - 7 S		line	St. 11	11	
31	E of A	line	St. 11	11	
33	E of A	line	St. 11	11	
14 N - 7 S		line	St. 11	11	
35	E of A	line	St. 103	11	
14 N - 7 S		line	St. 11	11	
36	S of A	line	St. 17	11	
31	E of A	line	St. 11	11	
14 N - 7 S		line	St. 11	11	
31	E of A	line	St. 11	11	
14 N - 7 S		line	St. 11	11	
31	E of A	line	St. 40	11	
31	E of A	line	St. 11	11	
36	E of A	line	St. 31	11	
31	E of A	line	St. 31	11	
22	E of A	line	St. 77	11	
31	E of A	line	St. 11	11	
17	E of A	line	St. 3	11	
14 N - 7 S		line	St. 11	11	
31	E of A	line	St. 11	11	







# Service Pipe Record.

## DIRECTION OF TAP.

No.	St.	Dir.	Line	Dist.	Depth	Remarks
11 1/2	S. of		line Stearns	19.5	318	of
12	S. of		line			of
13	S. of		line			of
14	S. of		line			of
15	S. of		line			of
16	S. of		line			of
17	S. of		line			of
18	S. of		line			of
19	S. of		line			of
20	S. of		line			of
21	S. of		line			of
22	S. of		line			of
23	S. of		line			of
24	S. of		line			of
25	S. of		line			of
26	S. of		line			of
27	S. of		line			of
28	S. of		line			of
29	S. of		line			of
30	S. of		line			of
31	S. of		line			of
32	S. of		line			of
33	S. of		line			of
34	S. of		line			of
35	S. of		line			of
36	S. of		line			of
37	S. of		line			of
38	S. of		line			of
39	S. of		line			of
40	S. of		line			of
41	S. of		line			of
42	S. of		line			of
43	S. of		line			of
44	S. of		line			of
45	S. of		line			of
46	S. of		line			of
47	S. of		line			of
48	S. of		line			of
49	S. of		line			of
50	S. of		line			of

3/4 Feb 28  
S.O. 5

22 S.C. 24  
22 S.C. 25

# Market

# Street

DATE	NAME	WATER No.	STREET No.	LOCATION	CORPORATION STOP		STOP COCK		LEAD PIPE		IRON PIPE	
					No.	Size.	No.	Size.	Size.	Feet.	Size.	Feet.
July 15	Brown & Co. Co.	27816	729									
July 23	John Crane	51976	733									
July 16	Wm. H. Norton	51980	743									
Jan 17	J. Chadbourne	28151	735									
March 4	P. B. Burges	51981	745									
March 17	Wm. A. Burling	28153	737									
April 21	Wm. Murphy	51982	747									
April 21	J. Chadbourne	51983	751									
April 21	J. Chadbourne	28156	741									
Sept 29	D. Hewes	28157	747									
Dec 3	Wm. C. Smith	28158	744									
July 16	D. Hewes	51986	751									
Dec 10	Wm. Asborn	39046	761									
Sept 16	J. Bull	28131	759	up								
Jan 15	Wm. Kane	51994	761									
Nov 6	J. J. Kane	51994	765									
Nov 14	J. F. Redman	51995	779									
Oct 4	Chas. Nightman	28135	771									
Oct 9	J. Burcham	28136	773									
Aug 13	Kimball & Co	28137	775									
Oct 15	Wm. Baright	28138	777									
Oct 19	D. Hendy	28139	779									
May 3	Wm. Hecker	32001	795									
Dec 17	Richard H. Gilm	32002	799									
Jan 14	H. J. Gilm	39038	811									
Dec 10	Academy of Sciences	52164	819									
Dec 10	Academy of Sciences	39039	819									
Dec 10	Chas. Brown	52167	823									
Feb 11	D. Lundy	51984	829									
Feb 13	Gas & McDonald	28149	831									
Feb 13	Wm. G. Gilm	28150	839									
July 16	Wm. Carron	38151	851									
June 25	A. Bush	28152	851									
June 30	H. M. Blair	52171	851-3									
July 4	Wm. Gilm	52172	857									
July 31	L. A. McDonald	53273	877									
July 27	Wm. Gilm	52195	881									
July 27	Wm. Gilm	52174	881									
July 27	Wm. Gilm	52175	881									
July 27	Wm. Gilm	52176	881									
July 27	Wm. Gilm	52177	881									

Retap 9/21/30 1 1/2

Top - 27 N-S line Market - 1 W.E. line lot - 401 W-3rd

(1" Gate) 37 - estimate?

(3" Gate)

Retap 9/21/30 1 1/2

Retap 3/4 for this 2" Cor. 2" 26 S.O. at Main Aug 1-08

Retap 3/4 for this 2" Cor. 2" 26 S.O. at Main Aug 1-08

Elevator

Retap 3/4 for this 2" Cor. 2" 26 S.O. at Main Aug 1-08

Retap 3/4 for this 2" Cor. 2" 26 S.O. at Main Aug 1-08

Retap 3/4 for this 2" Cor. 2" 26 S.O. at Main Aug 1-08

Retap 3/4 for this 2" Cor. 2" 26 S.O. at Main Aug 1-08

Retap 3/4 for this 2" Cor. 2" 26 S.O. at Main Aug 1-08





# Service Pipe Record.

## DIRECTION OF TAP

3" Gate: 118' W of 6 <sup>th</sup> St.		49 <sup>th</sup> S. N. line St. 78' to line Lot.			
73 1/2	S of S	line St	26.5	E of N line Lot	17
73	S of S	line St			17
73	S of S	line St	2 1/2		17
110	S of N	line Stevenson	4	E of N line	1789
11	S of N	line Stevenson			183
27	S of S	line St	7	E of S line	177
27	S of S	line St	1	E of S line	176
27	S of S	line St	2	E of S line	175
27	S of S	line St	3	E of S line	174
27	S of S	line St	4	E of S line	173
27	S of S	line St	5	E of S line	172
27	S of S	line St	6	E of S line	171
27	S of S	line St	7	E of S line	170
27	S of S	line St	8	E of S line	169
27	S of S	line St	9	E of S line	168
27	S of S	line St	10	E of S line	167
27	S of S	line St	11	E of S line	166
27	S of S	line St	12	E of S line	165
27	S of S	line St	13	E of S line	164
27	S of S	line St	14	E of S line	163
27	S of S	line St	15	E of S line	162
27	S of S	line St	16	E of S line	161
27	S of S	line St	17	E of S line	160
27	S of S	line St	18	E of S line	159
27	S of S	line St	19	E of S line	158
27	S of S	line St	20	E of S line	157
27	S of S	line St	21	E of S line	156
27	S of S	line St	22	E of S line	155
27	S of S	line St	23	E of S line	154
27	S of S	line St	24	E of S line	153
27	S of S	line St	25	E of S line	152
27	S of S	line St	26	E of S line	151
27	S of S	line St	27	E of S line	150
27	S of S	line St	28	E of S line	149
27	S of S	line St	29	E of S line	148
27	S of S	line St	30	E of S line	147
27	S of S	line St	31	E of S line	146
27	S of S	line St	32	E of S line	145
27	S of S	line St	33	E of S line	144
27	S of S	line St	34	E of S line	143
27	S of S	line St	35	E of S line	142
27	S of S	line St	36	E of S line	141
27	S of S	line St	37	E of S line	140
27	S of S	line St	38	E of S line	139
27	S of S	line St	39	E of S line	138
27	S of S	line St	40	E of S line	137
27	S of S	line St	41	E of S line	136
27	S of S	line St	42	E of S line	135
27	S of S	line St	43	E of S line	134
27	S of S	line St	44	E of S line	133
27	S of S	line St	45	E of S line	132
27	S of S	line St	46	E of S line	131
27	S of S	line St	47	E of S line	130
27	S of S	line St	48	E of S line	129
27	S of S	line St	49	E of S line	128
27	S of S	line St	50	E of S line	127
27	S of S	line St	51	E of S line	126
27	S of S	line St	52	E of S line	125
27	S of S	line St	53	E of S line	124
27	S of S	line St	54	E of S line	123
27	S of S	line St	55	E of S line	122
27	S of S	line St	56	E of S line	121
27	S of S	line St	57	E of S line	120
27	S of S	line St	58	E of S line	119
27	S of S	line St	59	E of S line	118
27	S of S	line St	60	E of S line	117
27	S of S	line St	61	E of S line	116
27	S of S	line St	62	E of S line	115
27	S of S	line St	63	E of S line	114
27	S of S	line St	64	E of S line	113
27	S of S	line St	65	E of S line	112
27	S of S	line St	66	E of S line	111
27	S of S	line St	67	E of S line	110
27	S of S	line St	68	E of S line	109
27	S of S	line St	69	E of S line	108
27	S of S	line St	70	E of S line	107
27	S of S	line St	71	E of S line	106
27	S of S	line St	72	E of S line	105
27	S of S	line St	73	E of S line	104
27	S of S	line St	74	E of S line	103
27	S of S	line St	75	E of S line	102
27	S of S	line St	76	E of S line	101
27	S of S	line St	77	E of S line	100
27	S of S	line St	78	E of S line	99
27	S of S	line St	79	E of S line	98
27	S of S	line St	80	E of S line	97
27	S of S	line St	81	E of S line	96
27	S of S	line St	82	E of S line	95
27	S of S	line St	83	E of S line	94
27	S of S	line St	84	E of S line	93
27	S of S	line St	85	E of S line	92
27	S of S	line St	86	E of S line	91
27	S of S	line St	87	E of S line	90
27	S of S	line St	88	E of S line	89
27	S of S	line St	89	E of S line	88
27	S of S	line St	90	E of S line	87
27	S of S	line St	91	E of S line	86
27	S of S	line St	92	E of S line	85
27	S of S	line St	93	E of S line	84
27	S of S	line St	94	E of S line	83
27	S of S	line St	95	E of S line	82
27	S of S	line St	96	E of S line	81
27	S of S	line St	97	E of S line	80
27	S of S	line St	98	E of S line	79
27	S of S	line St	99	E of S line	78
27	S of S	line St	100	E of S line	77

95<sup>th</sup> N Stevenson  
 (3" Gate) 118' W of 6<sup>th</sup> St.  
 49<sup>th</sup> S. N. line St.

27 75 S of S line St 10  
 27 76 S of S line St 11  
 27 77 S of S line St 12  
 27 78 S of S line St 13  
 27 79 S of S line St 14  
 27 80 S of S line St 15  
 27 81 S of S line St 16  
 27 82 S of S line St 17  
 27 83 S of S line St 18  
 27 84 S of S line St 19  
 27 85 S of S line St 20  
 27 86 S of S line St 21  
 27 87 S of S line St 22  
 27 88 S of S line St 23  
 27 89 S of S line St 24  
 27 90 S of S line St 25  
 27 91 S of S line St 26  
 27 92 S of S line St 27  
 27 93 S of S line St 28  
 27 94 S of S line St 29  
 27 95 S of S line St 30  
 27 96 S of S line St 31  
 27 97 S of S line St 32  
 27 98 S of S line St 33  
 27 99 S of S line St 34  
 27 100 S of S line St 35

# Market

# Street

DATE	NAME	WATER No.	STREET No.	LOCATION.	CORPORATION STOP.		STOP COCK.		LEAD PIPE.		IRON PIPE.	
					No.	Size.	No.	Size.	Size.	Feet.	Size.	Feet.
Jan 20/01	W. Leonard Co	52221	1009				4" DB					
Dec 20/01	W. Wilson	52222	1015									
Jan 20/01	Alfred Yetter	52223	1015									
Aug 1/02	Cartney	52224	1017	Relief Feb 19/04	3/4" diameter	1	3/4"	5/8"	8			7217
Oct 20/01	Dubois	52225	1017	May 12/1900 (C)		1	3/4"	5/8"	8			
Jan 22/06	H. Huddleston	52226	1021	May 12/1900 (C)		1	3/4"	5/8"	8			
June 24/04	James Atkinson	52227	1023	23" 1/2" D line 2 1/2" lead		1	3/4"	5/8"	5			
Aug 1/03	John Cunningham	52228	1023	23" 1/2" D line 2 1/2" lead		1	3/4"	5/8"	8			
Oct 20/01	J. E. Harrigan	52229	073	23" 1/2" D line 2 1/2" lead		2	1/2"	1/2"	4			
July 3/03	Blair	52230	1029			1	1/2"	5/8"	8			
	McDonald & Dwe	52231	1029			1	1/2"	5/8"	8			
May 11/01	Galina	52232	1029			1	1/2"	5/8"	8			
Oct 3/03	W. H. Maynard	52233	1031			1	1/2"	5/8"	8			
Oct 6/01	A. Fattengher	52234	1035A	23" 1/2" D line 2 1/2" lead		1	1/2"	5/8"	5	3/4"		
July 4/05	G. S. Johnson	52235	1037	23" 1/2" D line 2 1/2" lead	Relief	1	1/2"	5/8"	5	3/4"		
May 7/00	W. H. Page	52236	1035	23" 1/2" D line 2 1/2" lead		1	2"					
Jan 14/05	Bergman	52237	1045			1	1/2"	5/8"	5			
May 17/09	Joseph Rosenthal	52238	1039-41	2" low D line 1 1/2" lead		1	3/4"	1/2"	2 1/2'			
Dec 14/01	S. Jones	52239	1053-5									
Aug 1/07	Greenbaum	52241	1043-5									
June 19/01	Mrs. M. J. Lemman	52243	1047									
Jan 25/01	Mrs. Lemman	52244	1047-9									
June 25/01	Mrs. Lemman	45701	1049									
June 26/01	Mrs. Lemman	8515	1049									
Mar 25/04	Davis	52246	1063	Relief 1/21/01 Oct 2/01 (C)	1 1/2" 1/2" 3/4" 3/4" 4"							113 30
Aug 1/00		52247	1001									
Oct 1/01	Frederick Seibel	52248	1003			1	1/2"	5/8"	5	3/4"		
Apr 33/04	John Wilson	52249	1050			1	1/2"	5/8"	5	3/4"		
July 3/04	W. C. Allen	52250	1077			1	1/2"	5/8"	5	3/4"		
Aug 5/04	Geo. Kennedy	52251	1060			1	1/2"	5/8"	5	3/4"		
Jan 28/06	John A. L. L. L.	52252	1060			1	1/2"	5/8"	5	3/4"		
Oct 29/06	A. Alexander	52254	1089-93			1	1/2"	5/8"	5	3/4"		
Oct 18/06	W. C. Landon	52255	1071			1	1/2"	5/8"	5	3/4"		
Oct 18/06	W. C. Landon	52256	1071			1	1/2"	5/8"	5	3/4"		
Nov 1/06	W. C. Landon	52257	1071			1	1/2"	5/8"	5	3/4"		
Nov 1/06	W. C. Landon	52258	1071			1	1/2"	5/8"	5	3/4"		
Nov 1/06	W. C. Landon	52259	1071			1	1/2"	5/8"	5	3/4"		
Nov 1/06	W. C. Landon	52260	1071			1	1/2"	5/8"	5	3/4"		
Nov 1/06	W. C. Landon	52261	1071			1	1/2"	5/8"	5	3/4"		
Nov 1/06	W. C. Landon	52262	1071			1	1/2"	5/8"	5	3/4"		
Nov 1/06	W. C. Landon	52263	1071			1	1/2"	5/8"	5	3/4"		
Nov 1/06	W. C. Landon	52264	1071			1	1/2"	5/8"	5	3/4"		
Nov 1/06	W. C. Landon	52265	1071			1	1/2"	5/8"	5	3/4"		
Nov 1/06	W. C. Landon	52266	1071			1	1/2"	5/8"	5	3/4"		
Nov 1/06	W. C. Landon	52267	1071			1	1/2"	5/8"	5	3/4"		
Nov 1/06	W. C. Landon	52268	1071			1	1/2"	5/8"	5	3/4"		
Nov 1/06	W. C. Landon	52269	1071			1	1/2"	5/8"	5	3/4"		
Nov 1/06	W. C. Landon	52270	1071			1	1/2"	5/8"	5	3/4"		
Nov 1/06	W. C. Landon	52271	1071			1	1/2"	5/8"	5	3/4"		
Nov 1/06	W. C. Landon	52272	1071			1	1/2"	5/8"	5	3/4"		
Nov 1/06	W. C. Landon	52273	1071			1	1/2"	5/8"	5	3/4"		
Nov 1/06	W. C. Landon	52274	1071			1	1/2"	5/8"	5	3/4"		
Nov 1/06	W. C. Landon	52275	1071			1	1/2"	5/8"	5	3/4"		

# Service Pipe Record.

DIRECTION OF TAP.

No.	Direction	Line	St.	No.	Direction	Line	St.	No.	Direction	Line	St.	Notes
24	S	A	line St.	117	E	A	line	31				Seventy
25	W	E	line	133	S	A	line	32				Market
26	W	E	line	44	E	A	line	33				Market
27	N	A	line St.	38	E	A	line	113				Seventy
28	N	A	line St.	36	E	A	line	111				Seventy
29	N	A	line St.	46	E	A	line	105				Seventy
30	N	A	line St.	19	E	A	line	100				Seventy
31	N	A	line St.	19	E	A	line	318				Seventy
32	N	A	line St.	5	E	A	line	316				Seventy
33	N	A	line St.	5	E	A	line	310				Seventy
34	N	A	line St.	23	E	A	line	318				Seventy
35	N	A	line St.	23	E	A	line	318				Seventy
36	N	A	line St.	23	E	A	line	318				Seventy
37	N	A	line St.	23	E	A	line	318				Seventy
38	N	A	line St.	23	E	A	line	318				Seventy
39	N	A	line St.	23	E	A	line	318				Seventy
40	N	A	line St.	23	E	A	line	318				Seventy
41	N	A	line St.	23	E	A	line	318				Seventy
42	N	A	line St.	23	E	A	line	318				Seventy
43	N	A	line St.	23	E	A	line	318				Seventy
44	N	A	line St.	23	E	A	line	318				Seventy
45	N	A	line St.	23	E	A	line	318				Seventy
46	N	A	line St.	23	E	A	line	318				Seventy
47	N	A	line St.	23	E	A	line	318				Seventy
48	N	A	line St.	23	E	A	line	318				Seventy
49	N	A	line St.	23	E	A	line	318				Seventy
50	N	A	line St.	23	E	A	line	318				Seventy







# Service Pipe Record.

1364

## DIRECTION OF TAP.

No.	Direction	Line	Street	Notes	No.	Direction	Line	Street	Notes
43	S	of	line	"	5	N	of	line	"
35	S	of	line	St	13	E	of	line	"
35	E	of	line	St	3	E	of	line	"
36	S	of	line	St					
36	S	of	line	"					
37	S	of	line	St	20	E	of	line	Lot
13	N	of	line	Valencia	11	E	of	line	"
26	E	of	line	St	144	E	of	line	"
26	E	of	line	St	144	E	of	line	"
13	E	of	line	St	122	E	of	line	"
12	E	of	line	Pearl					
12	E	of	line	Regal	27	E	of	line	cut
26	E	of	line	"	18	E	of	line	lot
26	E	of	line	St	12	E	of	line	lot
24	S	of	line	Ridley	28	N	of	line	Lot
24	S	of	line	15th	30	N	of	line	lot
31	S	of	line	"	10	E	of	line	"
21	N	of	line	"	5	E	of	line	"
31	S	of	line	"	19	E	of	line	"
21	N	of	line	St	12	E	of	line	lot
21	N	of	line	St	11	E	of	line	lot
31	S	of	line	"	On	E	of	line	lot
23	E	of	line	St	33	N	of	line	lot
17	N	of	line	"	4	N	of	line	"
19	N	of	line	St	17	E	of	line	lot
33	S	of	line	"	23	E	of	line	lot
35	E	of	line	"					
35	E	of	line	"					
33	E	of	line	St	33	E	of	line	St
33	E	of	line	"					
30	E	of	line	St	1st	E	of	line	St
30	E	of	line	St	3rd	E	of	line	St
30	E	of	line	"					
30	E	of	line	"					
30	E	of	line	"					
37	E	of	line	"					

add tap taken out - New 34 Service

119 N

17 E. of line lot

# Market

# Street

DATE	NAME	WATER NO.	STREET NO.	LOCATION	CORPORATION STOP		STOP COCK		LEAD PIPE		IRON PIPE	
					No.	Size.	No.	Size.	Size.	Feet.	Size.	Feet.
1872	Wm. A. Hunt Co	2343	1726									
	Wm. P. Rodgers	2344	1727									
	" "	2345	1731									
	Geo. W. H. Hunt Co	2346	1733									
	Wm. W. W. W. W.	2347	1735									
	Oct 1/85 J. Kearney	2348	1741-3	MAR 22 1905			1	1/2	1/2	82		
	Aug 2/85 J. S. S. Co	2349										
	July 10/85 J. W. W. W.	2350	1509									
	May 22/85 E. W. W. W.	2351	1782-3				1	1/2	1/2	75		
	Aug 24/85 John A. W. W.	2352	1811-15									
	Apr 14/85 Wm. H. W. W.	2353										
	Oct 1/85 C. S. W. W.	2354	1841									
	June 1/85 J. W. W. W.	2355	1841-3									
	June 1/85 J. W. W. W.	2356	1851									
	Feb 15/85 W. W. W. W.	2357	1951-55	MAR 1 - 1904								
	Nov 1/85 R. W. W. W.	2358	2189-91									
	Apr 10/86 O. W. W. W.	2359	2229									
	Dec 13/86 W. E. W. W.	2360	2249-51									
	Jan 14/86 W. W. W. W.	2361	2523									
	Aug 23/88 H. W. W. W.	2362	2546-7									
	Aug 23/88 J. W. W. W.	2363	2243									
	June 30/86 J. W. W. W.	2364	2249-51									
	June 9/86 H. W. W. W.	2365	2583-91									
	March 22/89 Dennis D. W. W.	2366	2347-9									
	Feb 28/85 M. C. W. W.	2367	2351-5									
	Sept 15/85 G. W. W. W.	2368	17									
	March 22/86 J. W. W. W.	2369	16									
	March 22/83 G. W. W. W.	2370	38-40									
	Oct 15/85 G. W. W. W.	2371	38-40									
	July 8/80 B. W. W. W.	2372	18									
	Oct 19/85 B. W. W. W.	2373	16									
	Feb 5/86 B. W. W. W.	2374	52									
	Nov 10/83 G. W. W. W.	2375										
	Nov 10/83 G. W. W. W.	2376	105-7									
	Nov 17/89 Dodge & W. W. W.	2377	230									
	Nov 1/80 W. W. W. W.	2378	18-20									
	Nov 1/80 W. W. W. W.	2379	27-29									
	Nov 1/80 W. W. W. W.	2380	26-28									
	Nov 1/80 W. W. W. W.	2381	20-22									
	Nov 1/80 W. W. W. W.	2382	20-22									
	Nov 1/80 W. W. W. W.	2383	20-22									
	Nov 1/80 W. W. W. W.	2384	20-22									

Junction

St. Paul

Oct 1/87

MAR 1 - 1904

to W. of Galton with St. Paul

to W. of Galton with St. Paul

to W. of Galton with St. Paul

to W. of Galton with St. Paul

to W. of Galton with St. Paul

to W. of Galton with St. Paul

to W. of Galton with St. Paul

to W. of Galton with St. Paul

to W. of Galton with St. Paul

to W. of Galton with St. Paul

to W. of Galton with St. Paul

to W. of Galton with St. Paul

to W. of Galton with St. Paul

to W. of Galton with St. Paul

to W. of Galton with St. Paul

to W. of Galton with St. Paul

to W. of Galton with St. Paul

to W. of Galton with St. Paul

to W. of Galton with St. Paul

# Service Pipe Record.

1365

## DIRECTION OF TAP.

No.	Dir.	St.	Line	Tap	Dist.	Remarks
32	E	of W.	Low Front		50	
33	A	of A.	Line St.		38	
18	E	of W.	Low Front		13	
37	S	of A.	Line St.		43	
35	S	of A.	Line St.		45	
35	S	of A.	Line St.		46	
35	S	of A.	Line St.		47	
35	S	of A.	Line St.		48	
35	S	of A.	Line St.		49	
35	S	of A.	Line St.		50	
33	S	of A.	Line St.		51	
34	S	of A.	Line St.		52	
34	S	of A.	Line St.		53	
34	S	of A.	Line St.		54	
21	S	of A.	Line St.		55	
30	S	of A.	Line St.		56	
31	S	of A.	Line St.		57	
32	S	of A.	Line St.		58	
33	S	of A.	Line St.		59	
34	S	of A.	Line St.		60	
35	S	of A.	Line St.		61	
36	S	of A.	Line St.		62	
37	S	of A.	Line St.		63	
38	S	of A.	Line St.		64	
39	S	of A.	Line St.		65	
40	S	of A.	Line St.		66	
41	S	of A.	Line St.		67	
42	S	of A.	Line St.		68	
43	S	of A.	Line St.		69	
44	S	of A.	Line St.		70	
45	S	of A.	Line St.		71	
46	S	of A.	Line St.		72	
47	S	of A.	Line St.		73	
48	S	of A.	Line St.		74	
49	S	of A.	Line St.		75	
50	S	of A.	Line St.		76	
51	S	of A.	Line St.		77	
52	S	of A.	Line St.		78	
53	S	of A.	Line St.		79	
54	S	of A.	Line St.		80	
55	S	of A.	Line St.		81	
56	S	of A.	Line St.		82	
57	S	of A.	Line St.		83	
58	S	of A.	Line St.		84	
59	S	of A.	Line St.		85	
60	S	of A.	Line St.		86	
61	S	of A.	Line St.		87	
62	S	of A.	Line St.		88	
63	S	of A.	Line St.		89	
64	S	of A.	Line St.		90	
65	S	of A.	Line St.		91	
66	S	of A.	Line St.		92	
67	S	of A.	Line St.		93	
68	S	of A.	Line St.		94	
69	S	of A.	Line St.		95	
70	S	of A.	Line St.		96	
71	S	of A.	Line St.		97	
72	S	of A.	Line St.		98	
73	S	of A.	Line St.		99	
74	S	of A.	Line St.		100	



# Service Pipe Record.

1366

## DIRECTION OF TAP

No.	Direction	Line	Locality	Dist.	Dir.	Notes	Remarks
37	S	of A	line	11	E	of A line	13
33	S	of A	line	17	W	of E line	B
<del>21</del>	<del>S</del>	<del>of A</del>	<del>line</del>	<del>10</del>	<del>E</del>	<del>of A line</del>	<del>10</del>
<del>33</del>	<del>S</del>	<del>of A</del>	<del>line</del>	<del>16</del>	<del>E</del>	<del>of A line</del>	<del>10</del>
33	S	of A	line	16	E	of A line	B
33	S	of A	line	16	W	of A line	B
31 1/2	S	of A	line	11	W	of E line	10
33	S	of A	line	21	W	of E line	B
33	S	of A	line	1	E	of A line	B
33	S	of A	line	10	E	of A line	B
20	S	of A	line	39	E	of A line	10
14	S	of A	line	39	E	of A line	10
33	S	of A	line	1	E	of A line	10
20	S	of A	line	39	E	of A line	10
19	S	of A	line	11	E	of A line	10
19	S	of A	line	11	E	of A line	10
33	S	of A	line	4	E	of A line	10
33	S	of A	line	13	E	of A line	10
33	S	of A	line	On	E	of A line	10
19	S	of A	line	6	E	of A line	10
20	S	of A	line	5	E	of A line	10
37	S	of A	line	3	E	of A line	10
33	S	of A	line	1	E	of A line	10
33	S	of A	line	1	E	of A line	10
33	S	of A	line	1	E	of A line	10
19	S	of A	line	67	E	of A line	10
19	S	of A	line	55	E	of A line	10
<del>21</del>	<del>S</del>	<del>of A</del>	<del>line</del>	<del>11</del>	<del>E</del>	<del>of A line</del>	<del>10</del>
<del>20</del>	<del>S</del>	<del>of A</del>	<del>line</del>	<del>40</del>	<del>E</del>	<del>of A line</del>	<del>10</del>
9	S	of A	line	31	E	of A line	10
14	S	of A	line	11	E	of A line	10
19	S	of A	line	13	E	of A line	10
<del>21</del>	<del>S</del>	<del>of A</del>	<del>line</del>	<del>11</del>	<del>E</del>	<del>of A line</del>	<del>10</del>
14	S	of A	line	11	E	of A line	10
34	S	of A	line	1	E	of A line	10
5	S	of A	line	1	E	of A line	10
3	S	of A	line	1	E	of A line	10
3	S	of A	line	1	E	of A line	10





# Market

# Street

DATE.	NAME.	WATER NO.	STREET NO.	LOCATION.	CORPORATION STOP.		STOP COCK.		LEAD PIPE.		IRON PIPE.	
					No.	Size.	No.	Size.	Size.	Feet.	Size.	Feet.
	Jennings	72511	1028									
	E. Schmidt	72512	1032									
	J. J. Taylor	72513	1032									
	L. L. Leno	72514	1032									
	Wm Mitchell	72516	1100									
	Adolphus Kuhn	72517	1102									
	Wm. Warr	72518	1104									
	Wm. Warr	72519	1104									
	Wm. Warr	72520	1106									
	Samuel Koderer	72521	1108									
	L. Lapham	72522	1108 1/2									
	C. B. Perkins	72523	1114-6									
	W. A. Peary	72524	1116									
	L. Haskell	72525	1118.20									
	Lynch	72526	974									
	Lynch	72527	1132									
	Whitney	72528	1144									
	R. Hoffmann	72529	1156									
	Mrs. W. Bailey	72530	1148-51									
	Hamburg	39056										
	Hacker	72533	1200									
	Robinson	72534	1202									
	Holmes	72535	1204									
	Smith	72536	1208									
	Wm. A. Smith	72537	1210									
	Wm. A. Smith	72538	1210									
	Therman	72539	1214									
	Sydney	72540	1216.8									
	Wm. A. Jones	72541	1220.4									
	Wm. A. Jones	72542	1226									
	Wm. A. Jones	72543	1228									
	Wm. A. Jones	72544	1228									
	Wm. A. Jones	72545	1232									
	Wm. A. Jones	72546	1236									
	Wm. A. Jones	72547	1240									
	Wm. A. Jones	72548	1244									
	Wm. A. Jones	72549	1248									
	Wm. A. Jones	72550	1252									
	Wm. A. Jones	72551	1256									
	Wm. A. Jones	72552	1260									
	Wm. A. Jones	72553	1264									
	Wm. A. Jones	72554	1268									
	Wm. A. Jones	72555	1272									

See Taylor St. W. C. Taylor

Water cut off on Hydrant branch 3/4 service July 25/18

W. C. Jones

s.c. 5480 of Main St 29 E. of E. line 7<sup>th</sup> }  
at Main 3 E. of Main lot 140 W. of Jones } 1 1/2 Wp. Stan. Area

# Service Pipe Record.

1368

DIRECTION OF TAP.

Line No.	Direction	Notes	Tap	Remarks	Pressure	Flow	Other
8	St	Trap					
14	St	line					
16	St	line					
17	St	line					
20	St	line					
24	St	line					
3	St	line					
7	St	line					
1	St	line					
2	St	line					
3	St	line					
11	St	line					
14	St	line					
17	St	line					
20	St	line					
23	St	line					
26	St	line					
29	St	line					
32	St	line					
35	St	line					
38	St	line					
41	St	line					
44	St	line					
47	St	line					
50	St	line					
53	St	line					
56	St	line					
59	St	line					
62	St	line					
65	St	line					
68	St	line					
71	St	line					
74	St	line					
77	St	line					
80	St	line					
83	St	line					
86	St	line					
89	St	line					
92	St	line					
95	St	line					
98	St	line					
101	St	line					
104	St	line					
107	St	line					
110	St	line					
113	St	line					
116	St	line					
119	St	line					
122	St	line					
125	St	line					
128	St	line					
131	St	line					
134	St	line					
137	St	line					
140	St	line					
143	St	line					
146	St	line					
149	St	line					
152	St	line					
155	St	line					
158	St	line					
161	St	line					
164	St	line					
167	St	line					
170	St	line					
173	St	line					
176	St	line					
179	St	line					
182	St	line					
185	St	line					
188	St	line					
191	St	line					
194	St	line					
197	St	line					
200	St	line					

# Market

# Street

DATE	NAME	WATER NO.	STREET NO.	LOCATION	CORPORATION STOP		STOP COCK		LEAD PIPE		IRON PIPE	
					No.	Size.	No.	Size.	Size.	Feet.	Size.	Feet.
		√2561	1348-58									
		28452	1330-2									
		√2559	1364									
		28450	<del>1370</del>									
		√2560	1372-11									
		28450	<del>1372-11</del>									
		√2561	1378-80									
		3002	<del>1378-80</del>									
		√2564										
		28452	1350									
		√2567	1101									
		28454	<del>1327</del>									
		√2566	1408-10									
		28455	<del>1326</del>									
		√2567	1412-14									
		28456	<del>1328-60</del>									
		√2563	1384-98									
		28432	<del>1328</del>									
		√2562	1382									
		28433	<del>1326</del>									
		√2568	1422									
		28453	<del>1362</del>									
		√2569	1422									
		28453	<del>1362</del>									
		√2569	1422									
		28453	<del>1362</del>									
		√2570	1426									
		28454	<del>1362</del>									
		√2571	1428									
		28454	<del>1362</del>									
		√2571	1428									
		28454	<del>1362</del>									
		√2572	1432									
		28454	<del>1362</del>									
		√2572	1432									
		28454	<del>1362</del>									
		√2577	1466-7									
		28457	<del>1362-90</del>									
		√2580	1490-11									
		28458	<del>1362-8</del>									
		√2581	1496									
		28458	<del>1362-8</del>									
		√2582										
		28459	<del>1362</del>									
		√2583										
		28459	<del>1362</del>									
		√2586										
		28459	<del>1362</del>									
		√2589										
		28459	<del>1362</del>									
		√2590										
		28463	<del>1362</del>									
		√2591										
		28461	<del>1362-4</del>									
		√2593										
		28320	<del>1362</del>									
		√2594										
		28465	<del>1362</del>									
		√2595										
		30058	1630									
		28465	<del>1362</del>									
		√2596										
		28467	<del>1362</del>									
		√2601										
		28468	<del>1362</del>									
		√2602										
		28468	<del>1362</del>									
		√2611										
		28469	1422-5									
		√2612										
		28470	<del>1362-12</del>									
		√2613										
		28471	1742									
		√2614										
		30023	800									
		√2615										
		30023	1802									
		√2616										
		28472	800									
		√2617										
		28473										

Retap 3/9/32  
Dixon 52174

N.E. City Hall Ave  
E. Town Hall at Min 7/18/30

8' of 1" Rail  
7' of 1" Rail  
7' of 1" Rail  
4' of 1" Rail  
8' of 1" Rail  
5' of 1" Rail  
9' of 1" Rail  
15' of 1" Rail  
15' of 1" Rail  
15' of 1" Rail

23, 0 of 1" Ph  
23, 0 of 1" Ph  
23, 0 of 1" Ph  
23, 0 of 1" Ph  
23, 0 of 1" Ph  
23, 0 of 1" Ph  
23, 0 of 1" Ph  
23, 0 of 1" Ph  
23, 0 of 1" Ph  
23, 0 of 1" Ph

1873  
1875  
1876  
1877  
1878  
1879  
1880  
1881  
1882  
1883  
1884  
1885  
1886  
1887  
1888  
1889  
1890  
1891  
1892  
1893  
1894  
1895  
1896  
1897  
1898  
1899  
1900  
1901  
1902  
1903  
1904  
1905  
1906  
1907  
1908  
1909  
1910  
1911  
1912  
1913  
1914  
1915  
1916  
1917  
1918  
1919  
1920  
1921  
1922  
1923  
1924  
1925  
1926  
1927  
1928  
1929  
1930

# Service Pipe Record.

1369

DIRECTION OF TAP.

No.	Line	Tap	Direction	Notes	Dist.	Remarks
71	A	of A	line	Oak		
71	A	of A	line	Bak		
21	S. N. Lige Oak	25	W. E. line	Build. 132 W. Van...		
44	S	of	line			
44	S	of	line			
44	S	of	line	25 11		
44	S	of	line			
40	S	of	line			
31	S	of	line			
44	S	of	line			
71	S	of	line			
21	S	of	line			
23	S	of	line			
21	S	of	line			
44	S	of	line			
38	S	of	line			
38	S	of	line			
38	S	of	line			
31	S	of	line			
38	S	of	line			
37	S	of	line			
37	S	of	line			
37	S	of	line			
41	S	of	line			
71	A	of	line	Heaman 10		
21	A	of	line	Heaman 177		
24	S	of	line			
39	S	of	line			
31	A	of	line			
31	S	of	line			
3	S	of	line			
31	S	of	line			
31	S	of	line			
31	S	of	line			
32	S	of	line			
23	S	of	line			



# Service Pipe Record.

1370

DIRECTION OF TAP.

31	S	of	A	line	St	46	E	of	A	line	255	E	of	St
31	S	of	A	line	St	50	"	of	E	line	33	E	of	St
31	S	of	A	line	St	8	N	of	E	line	234	N	of	St
31	S	of	A	line	St	1	E	of	A	line	305	E	of	St
31	S	of	A	line	St	13	"	of	E	line	160	E	of	St
14	S	of	A	line	Stevenson	12	E	of	A	line	104	E	of	St
3	S	of	A	line	Stevenson	3	"	of	E	line	111	E	of	St
25	S	of	A	line	St		"	of	E	line	266	E	of	St
28	S	of	A	line	St		"	of	E	line	265	E	of	St
24	N	of	E	line	St	117	N	of	E	line	11	N	of	St
24	N	of	E	line	St	8	"	of	E	line	268	E	of	St
28	N	of	S	line	St	1	"	of	E	line	26	E	of	St
14	N	of	S	line	Stevenson	6	E	of	A	line	281	E	of	St
12	E	of	N	line	St	12	"	of	E	line	28	E	of	St
11	E	of	N	line	St	4	E	of	A	line	26	E	of	St
11	E	of	N	line	St	3	E	of	A	line	26	E	of	St
11	E	of	N	line	St	1	E	of	A	line	26	E	of	St
11	E	of	N	line	St	1	E	of	A	line	226	E	of	St
44	E	of	N	line	St	11	"	of	E	line	226	E	of	St
44	E	of	N	line	St	11	"	of	E	line	226	E	of	St
44	E	of	N	line	St	11	"	of	E	line	226	E	of	St
23	S	of	A	line	St	11	"	of	E	line	226	E	of	St
23	S	of	A	line	St	11	"	of	E	line	226	E	of	St
37	N	of	S	line	St	121	"	of	E	line	226	E	of	St
31	N	of	S	line	St		"	of	E	line	68	N	of	St
38	S	of	A	line	St	32	N	of	E	line	107	E	of	St
31	S	of	A	line	St		"	of	E	line	23	"	of	St
20	S	of	A	line	St		"	of	E	line	1	"	of	St
20	S	of	A	line	St		"	of	E	line	115	"	of	St
20	S	of	A	line	St		"	of	E	line	73	"	of	St
20	S	of	A	line	St		"	of	E	line	73	"	of	St
20	S	of	A	line	St		"	of	E	line	50	"	of	St
20	S	of	A	line	St	15	E	of	A	line	119	"	of	St
20	S	of	A	line	St		"	of	E	line	166	"	of	St
20	S	of	A	line	St		"	of	E	line	140	"	of	St
20	S	of	A	line	St	11	"	of	E	line	71	"	of	St
20	S	of	A	line	St	3	"	of	E	line	364	"	of	St
20	S	of	A	line	St	32	"	of	E	line	166	"	of	St
20	S	of	A	line	St		"	of	E	line	126	"	of	St
20	S	of	A	line	St	4	"	of	E	line	247	"	of	St
20	S	of	A	line	St	18	"	of	E	line	1	"	of	St

Market

Street

NAME	WATER NO.	STREET NO.	LOCATION.	CORPORATION STOP.		STOP COCK.		LEAD PIPE.		IRON PIPE.	
				No.	Size.	No.	Size.	Size.	Feet.	Size.	Feet.
51892	52657	2160A+B + 2162A+B									
51895	52661	2166									
	52662	2166.8	W.C. Loc.								
51905	52663	2350	29	1	1/2	1	3/4	5/8	11		
51907	52664	2378-80	By for Mrs. Kari	1	1/2	1	3/4	5/8	17		
51947	52074	541		1	1/2	1	3/4	5/8	11		
	52194	931-3	Can't Water be used for	1	1/2	1	3/4	3/4	1		
	52603	1700	RETNO 6/19/25								
	52044	101	DEC 24 '03	1	1/2	1	1/2	1/2	30		
	52574	1446-54		1	1/2	1	3/4	5/8	25		
	52280	1307		1	1/2	1	5/8	5/8	9	3/4	3
	52206	451		1	1/2	1	3/4	1/2	3	3/4	3
	52346	1844-51		1	1/2	1	5/8	5/8	5		
	52577	1326	Can't Water be used for #749	1	1/2	1	1/2	1/2	21		
	52578	1356		1	1/2	1	1/2	1/2	21		
	52579	1360		1	1/2	1	1/2	1/2	21		
	52576	1458		1	1/2	1	5/8	5/8	24		
	52575	1465		1	1/2	1	5/8	5/8	24		
	52574	1308		1	1/2	1	1/2	1/2	34		
	52573	1310		1	1/2	1	1/2	1/2	34		
	52114	657									
	52075	607									
	52069	633		1	1/2	1	3/4	1/2	9		
	52437	504	1st floor NO Water used for S.W. Spear 1/2"								
	52603	504									
	52604	1402-8									
	52605	1418									
	52606	1416									
	52607	1708									
	52608	1710									
	52609	1715									
	52217	1205	Retap 10/15/30	1	1/2	1	3/4	5/8	5		
	52218	1211-13		1	1/2	1	3/4	5/8	5	3/4	5
	52573	1223		1	1/2	1	3/4	5/8	22		
	52610	1114		1	1/2	1	3/4	5/8	5	3/4	5
	52611	1127		1	1/2	1	3/4	5/8	5	3/4	5
	52612	1073		1	1/2	1	3/4	5/8	5	3/4	5







Wicket

Street

DATE	NAME	WATER No.	STREET No.	LOCATION	CORPORATION STOP		STOP COCK		LEAD PIPE		IRON PIPE	
					No.	Size.	No.	Size.	Size.	Feet.	Size.	Feet.
Jan 13	440 Bunker	51835	164	Relap	1	1/2	1	1/2	5/8	14		
Feb 26	95 S. Fitzhugh	52201	431									
July 25	W. Breckels	51929	357-61		1 1/2	1/2	1	3/4	5/8	10	3/4	16
July 30	W. Breckels	51930	371		1	1/2	1	3/4	5/8	6	3/4	16
Aug 16	Est. W. Doughty	52070	373-25		1 1/2	1/2	1	3/4	5/8	9	3/4	61
Aug 31	Mass Cab Co	51941	515		1	1/8	1	1/2	5/8	6	3/4	3
July 19	55 + Quade	44065	636	"Elevator"								
Aug 7	Breckels	52016	935	Store	1	1/2			1/2	6		
Aug 15	Breckels	44062	923	Store	1	1/2	1	3/4	5/8	6	3/4	3
Aug 15	Breckels	52146	941	Restaurant	1	5/8	1	1"	3/4	4	1	3
Aug 15	Breckels	52017	943	Store	1	1/2	1	3/4	5/8	6	3/4	3
Aug 15	Breckels	44069	929	Store	1	1/2	1	3/4	5/8	6	3/4	3
June 20	Joos Beck	52181		and Battery								
June 20	Sullivan	39066	84									
June 20	Sullivan	52482	84	See page 1380								
June 20	Sullivan	39066	84									
June 20	Sullivan	39067	84									
June 20	Sullivan	52483	84									
June 20	Sullivan	39068	84									
June 20	Sullivan	52485	85									
June 20	Sullivan	39071	85									
June 20	Sullivan	52123	85		1	3/4			3/4	30	1/2	7
Oct 9	W. Doughty	51922	125	W. Spear								
Oct 20	W. Doughty	51923	131	W. Spear								
Oct 20	W. Doughty	52019	129	W. Spear								
Oct 22	Horn	52151	757		1	1/2	1	1/2	1/2	66	1/2	3
Oct 22	C. M. Callaghan	52546	1300		1	3/8	1	1/2	1/2	38		
Oct 22	C. M. Callaghan	52547	1302		1	3/8	1	1/2	1/2	38		
Oct 22	C. M. Callaghan	52049	1306		1	3/8	1	1/2	1/2	38		
Oct 22	C. M. Callaghan	52050	1310		1	3/8	1	1/2	1/2	38		
Oct 22	C. M. Callaghan	44077	1306		1	3/8	1	1/2	1/2	38		
Apr 12	C. M. Callaghan	52051	1310									
Nov 12	Boyd & Davis	52422	222	2nd floor								
Nov 17	Boyd & Davis	44079	222	2nd floor								
Dec 9	J. Lincoln	51958	585									
Jan 9	G. Kaum	52180	775		1	1/2	1	3/4	5/8	6	3/4	3
Jan 24	Wentworth	52447	423-7		(3" Lead)							
Feb 21	Wentworth	52660			1	1/2	1	3/4	5/8	10	1/2	3
Feb 21	Wentworth	28011			1	1/2	1	3/4	5/8	12		
Feb 21	Wentworth	52651			1	1/2	1	3/4	5/8	12		
Feb 21	Wentworth	28030	260-62		1	1/2	1	3/4	5/8	12		
Feb 21	Wentworth	52097	1255		1	1/2	1	3/4	5/8	12		
Feb 21	Wentworth	3905	2757		1	1/2	1	3/4	5/8	12		
Feb 21	Wentworth	44111	279-11	Elevator								
Feb 21	Wentworth	52609										
Feb 21	Wentworth	44112	122-4	Elevator								
Feb 21	Wentworth	52168										

Relap 1-16-26

Car to 3rd floor...

# Service Pipe Record.

1373

## DIRECTION OF TAP.

Line No.	Direction of Tap	Line No.	Direction of Tap	Line No.	Direction of Tap
27	S of A line Sh	24	N of W line Lok	104	N of City Wall
33	S of A line Sh	3	S of A line Lok	12	S of Stone
17	N of E line Garrison	20	N of W line Lok	26	S of Stone
31	S of A line Sh	1	N of W line Lok	27	S of Stone
43	S of D line City Wall	15	N of W line Lok	28	S of Stone
43	S of D line City Wall	16	N of W line Lok	51	S of Stone
43	S of D line City Wall	16	N of W line Lok	51	S of Stone
11	S of A line Stevenson	36	S of A line Lok	51	S of Stone
28	S of D line Sh	22	S of A line Lok	51	S of Stone
96	S of A line Stevenson	28	S of A line Lok	51	S of Stone
11	S of A line Stevenson	15	N of W line Lok	51	S of Stone
11	S of A line Stevenson	16	N of W line Lok	51	S of Stone
11	S of A line Stevenson	17	N of W line Lok	51	S of Stone
11	S of A line Stevenson	19	N of W line Lok	51	S of Stone
27	S of D line Sh			59	N of Stone
28	N of E line Garrison	63	N of W line Lok	50	S of Stone
33	S of A line Sh	47	N of W line Lok	43	S of Stone
13	N of E line Garrison	26	N of W line Lok	26	S of Stone
12	N of D line Garrison	21	N of W line Lok	38	S of Stone
7	N of D line Garrison	21	N of W line Lok	297	S of Stone
33	S of A line Sh	16	N of W line Lok	100	S of Stone
21	S of A line Sh	48	N of W line Lok	76	S of Stone
20	S of A line Sh	7	S of A line Lok	111	S of Stone
17	S of A line Sh	20	S of A line Lok	97	S of Stone
27	S of A line Sh	11	S of A line Lok	100	S of Stone
14	S of A line Sh	14	S of A line Lok	100	S of Stone
20	S of A line Sh	11	S of A line Lok	100	S of Stone
25	S of A line Sh	2	N of W line Lok	147	S of Stone
13	S of A line Sh	14	N of W line Lok	147	S of Stone
11	S of A line Sh	10	N of W line Lok	119	S of Stone
15	S of A line Sh	18	N of W line Lok	363	S of Stone
27	S of A line Sh	4	N of W line Lok	310	S of Stone
33	S of A line Sh	51	N of W line Lok	351	S of Stone
33	S of A line Sh			130	S of Stone
29	S of A line Sh			222	S of Stone
231	S of A line Sh			50	S of Stone
202	S of A line Sh			60	S of Stone
21	S of A line Sh			60	S of Stone
21	S of A line Sh			168	S of Stone
21	S of A line Sh			71	S of Stone
21	S of A line Sh			210	S of Stone

No.	NAME	WATER No.	STREET No.	LOCATION.	CORPORATION STOP.		STOP COCK.		LEAD PIPE.		IRON PIPE.	
					No.	Size.	No.	Size.	Size.	Feet.	Size.	Feet.
101	H. Conrad	52283	1211	73 St. Delme St 74 St. Delme St 109 St. Delme St	1	1/2	1	3/4	5/8	58	3/4	
102	H. Conrad	52283	628V		1	1/2	1	3/4	5/8	58	3/4	
103	J. Buddle	52411	57		1	5/8	1	3/4	3/4	11	3/4	
104	J. Buddle	52360	1865-9		1	1/2	1	3/4	5/8	30		
105	D. Quinn	52480	840	Elevator								
106	L. E. Clawson	52578	1392		1	1/2	1	3/4	1/2	6		
107	L. E. Clawson	52579	1394		1	1/2	1	3/4	1/2	6		
108	L. E. Clawson	52668	1396		1	1/2	1	3/4	1/2	6		
109	Craig	52130	723	(top floor)	1	1/2	1	3/4	5/8	6	3/4	
110	C. Spueckler	52176	733-37									
111	Cammond	52132	427-9	(3 Elevators)								
112	C. Spueckler	52225	933		1	3/4	1	3/4	5/8	7		
113	C. Spueckler	52138	729-31		1	1/2	1	3/4	5/8	7		
114	C. Spueckler	52137	729-31		1	1/2	1	3/4	5/8	7		
115	C. Spueckler	53282	735-7		1	1/2	1	3/4	5/8	7		
116	C. Spueckler	52136	727-9									
117	Sassman	52044	405	Elevator								
118	M. C. Taylor	52126			1	1/2	1	3/4	5/8	31		
119	Storman	52497			1	1/2	1	3/4	5/8	11	3/4	
120	M. C. Taylor	52309	2153		1	1/2	1	3/4	5/8	32		
121	Emporium	52169										
122	Public	91438		Junction of Mason	1	5/8	1	3/4	5/8	15		
123	Proctor	50209	2201-7		1	1/2	1	3/4	5/8	8		
124	J. Samuel	52354	1216-8		1	1/2	1	3/4	5/8	6		
125	H. A. Bedrick	52470	1533-35		1	1/2	1	3/4	5/8	6		
126	Emporium	52007										
127	Baldwin	52017		Le Pipe for Powell								
128	Bartlett	52066		Le Pipe for Powell	1	3/4	1	3/4	1/2	6	3/4	66
129	Bartlett	52158	573		1	1/2	1	3/4	5/8	20	3/4	5
130	M. Clark	52205	776		1	1/2	1	3/4	5/8	7		
131	Hale	51984	761		1	1/2	1	3/4	5/8	12		
132	Goldstein	52474			1	1/2	1	3/4	5/8	10	1/2	
133	D. ...	74326	2112		1	1/2	1	3/4	5/8	12	3/4	
134	...	75391	703									
135	Depot Building		9	Foot of ...								
136	Depot Building			Foot of ...								
137	Turner											
138	Nichols	52428										
139	...	52443										
140	...	45708	520									

MAR 28 1906

R 8548

# Service Pipe Record.

1374

DIRECTION OF TAP.

25 W of Ferry Building	5 S of E line Market	7 E of E line Wash
34 <sup>42</sup> S of N line Ferry Bldg	310 S of S line Ferry Bldg	32 E of S line Ferry Bldg
46 <sup>1</sup> / <sub>2</sub> S of N line St	3 W of E line Lot	8 <sup>1</sup> / <sub>2</sub> E of W line
46 <sup>1</sup> / <sub>2</sub> S of N line St		37 E of W line
28 S of N line St	2 E of W line Lot	319 E of E line
27 N of S line St	20 W of E line Property	256 E of S line
13 S of S line St	4 S of S line	133 S of S line
26 N of E line St	4 S of S line	134 S of S line
24 S of S line St	47 N of E line St	141 S of S line
39 S of S line St	22 N of E line St	194 S of S line
31 S of S line St	23 N of E line St	75 S of S line
44 S of S line St	3 N of S line St	121 S of S line
20 E of W line St	33 S of S line St	17 S of S line
14 S of S line St	15 E of W line St	240 S of S line
22 S of S line St	15 E of W line St	30 S of S line
11 S of S line St	15 E of W line St	272 S of S line
31 S of S line St	15 E of W line St	326 S of S line
32 <sup>1</sup> / <sub>2</sub> S of N line St	3 E of W line Lot	207 <sup>1</sup> / <sub>2</sub> S of S line
21 N of E line Dupont	46 S of N line Store	584 N of S line
22 N of S line St		40 N of S line
23 <sup>1</sup> / <sub>2</sub> N of S line St		43 N of S line
27 <sup>1</sup> / <sub>2</sub> N of S line St	9 E of W line Lot	44 N of S line
11 <sup>1</sup> / <sub>2</sub> S of S line Stevenson		46 N of S line
11 S of S line Stevenson	10 E of W line Lot	185 N of S line
		190 N of S line
40 S of S line St		63 E of Tremont
17 <sup>1</sup> / <sub>2</sub> N of E line Tremont		46 S of Market
27 S of S line St	4 N of E line Lot	304 N of S line
13 S of S line Stevenson	140 E of N line Lot	77 <sup>1</sup> / <sub>2</sub> W of Annie
13 S of S line Stevenson	113 E of W line Lot	3 N of Annie
13 S of S line Stevenson	71 E of W line Lot	30 W of Annie
13 S of S line Stevenson	74 E of W line Lot	71 W of Annie
13 S of S line Stevenson	74 E of W line Lot	20 W of Annie
13 S of S line Stevenson	115 E of W line Lot	28 W of Annie
13 S of S line Stevenson	72 E of W line Lot	70 W of Annie
13 S of S line Stevenson	74 E of W line Lot	17 W of Annie
31 S of S line St	92 E of W line Lot	67 W of Annie
		78 W of Annie

# Market

# Street

DATE	NAME	WATER NO.	STREET NO.	LOCATION	CORPORATION STOP		STOP COCK		LEAD PIPE		IRON PIPE	
					No.	Size.	No.	Size.	Size.	Feet.	Size.	Feet.
	Water	0051										
	Water	46755										
Feb	G. A. Burton	5266 ✓		changed July 16-08	1	1/2	1	3/4	5/8	9		
Feb	G. A. Burton	28297		Ed E Taylor	1	1/2	1	3/4	5/8	9		
Feb	G. A. Burton	52666 ✓		Ed E Taylor	1	1/2	1	3/4	5/8	9		
Nov	J. Wtschig	52646 ✓	2364		1	1/2	1	3/4	5/8	9		
Nov	M. J. Donovan	28033	1173	3 taps with 2" P.C. for street	1	1/2	1	3/4	5/8	9		
Nov	Emily F. Pope	46285	34-1. V	Elevators	1	1/2	1	3/4	5/8	9		
Sept	M. W. Young	28078	103	DEC 24 1903	1	1/2	1	3/4	5/8	9		
Jan	J. E. Ruth	28491	1174		1	1/2	1	3/4	5/8	9		
Feb	City Pump Co.	47115	1255	June 2/1900 (C)	1	1/2	1	3/4	5/8	9		
Aug	O. A. Bernard	27808	508	Elevator	1	1/2	1	3/4	5/8	9		
Jan	C. F. Buckley	28307	1522		1	1/2	1	3/4	5/8	9		
Nov	Geo Lang	47116			1	1/2	1	3/4	5/8	9		
April	H. S. Wilson	28091	1565-71		1	1/2	1	3/4	5/8	9		
April	Stelling Bros	47117	2571-77		1	1/2	1	3/4	5/8	9		
May	Caroline Osterfeld	47419	1035		1	1/2	1	3/4	5/8	9		
Sept	Koltum Bros	47420	535-3		1	1/2	1	3/4	5/8	9		
Oct	Ondorf & Schmidt	28181	928		1	1/2	1	3/4	5/8	9		
Sept	Blyche Est	47423	748-56		1	1/2	1	3/4	5/8	9		
Dec	Herring Hall Marvins	47424	605		1	1/2	1	3/4	5/8	9		
Nov	Geo E. Burton	47425	1205		1	1/2	1	3/4	5/8	9		
Mar	Mc Donough Est.	47426		130 W of 6th	1	1/2	1	3/4	5/8	9		
Mar	Mc Donough Est.	47427	1017-21		1	1/2	1	3/4	5/8	9		
Jan	Belasco Harris	52088	541		1	1/2	1	3/4	5/8	9		
Apr	Wm. Chine	28180	951		1	1/2	1	3/4	5/8	9		
June	L. Loupe	28034	321	3" Gate	1	1/2	1	3/4	5/8	9		
Oct	Cal Wire Works	28038	329	Elevators 3" Gate	1	1/2	1	3/4	5/8	9		
June	Wm M. L. Wilson	52049	1255		1	1/2	1	3/4	5/8	9		
July	Shamwald Buckbee	52375	681		1	1/2	1	3/4	5/8	9		
Aug	Shamwald Buckbee	52379			1	1/2	1	3/4	5/8	9		
Aug	Shamwald Buckbee	52389			1	1/2	1	3/4	5/8	9		
Aug	Shamwald Buckbee	52378			1	1/2	1	3/4	5/8	9		
Aug	Shamwald Buckbee	52377	64		1	1/2	1	3/4	5/8	9		
Aug	Shamwald Buckbee	52380			1	1/2	1	3/4	5/8	9		
	Sprinkler	52425			1	1/2	1	3/4	5/8	9		
Nov	L. A. Smith	52386			1	1/2	1	3/4	5/8	9		
Nov		52383	409	Elevator	1	1/2	1	3/4	5/8	9		

# Service Pipe Record.

1375

## DIRECTION OF TAP.

18 N of S line Eddy	7 W of E line lot #13	10	55 1/2 E of Anna Lane
11 S of N line Stevenson	7 E of W line lot	171	W of 3rd
14 N of S line Stevenson	50 N of E line lot	567	E of 6th
37 S of N line St	34 W of E line 1st St	47	E of N line 1st St
11 1/2 S of N line Stevenson	13 E of W End Stevenson	542	W of 7th
15 S of N line Stevenson	13 E of W line lot	76	W of 1st St
35 S of N line St	12 E of W line Battery	111	W of 1st
33 N of S line St	29 E of W line lot	172	W of 1st
49 S of N line B.	39 E of W line B.	212	W of Ecker
29 1/2 N of S line St	4 W of E line lot	12	E of Brady
20 S of N line Mallister		118	W of Fremont
30 S of N line St	52 W of E line lot	185	W of Jones
36 S of N line St	9 W of E line lot	65	E of Church
27 N of S line St	6 E of W line lot	80	E of Stewart
20 S of N line Oak		118	W of Van Ness
44 S of N line St	65 W of E line lot	36	E of 1st St
<del>22 1/2 S of N line St</del>	<del>178 S of Market</del>	<del>372</del>	<del>W of Mission</del>
<del>22 N of E line 8th</del>	<del>179 S of Market</del>	<del>372</del>	<del>W of Mission</del>
22 1/2 25th of E line 8th	<del>178 N of Market</del>	<del>372</del>	<del>W of Mission</del>
13 S of N line Stevenson	68 W of W line Annie	174	E of 3rd
29 S. N. line St.	34 W. E. line lot.	43	W of 1st
29 S. N. line St.	33 W. E. line lot	45	E of 1st
21 S. N. line O'Farrell	<del>100 E of 1st</del>	188	E of Stockton
22 W. E. line Georgia		60	W of 4th
37 S. N. line Market.	29 E W line lot	51	E of 3rd
23 E W line Trout	17 N S line lot	191	W of 1st
14 N-S line Stevenson	2 W E line lot	56	W. E. line
40 S. N. line St.	47 W E line lot	44	W. E. line
28 N S line St	33 E W line lot	48	E of 1st
30 N S line St	33 E W line lot	337	W of 1st
45 S. N. line St.	7 N N road lot	334	W of 1st
45 S. N. line St.	33 1/2 E W line lot	334	W of 1st
45 S. N. line St.	7 N N road lot	334	W of 1st
45 S. N. line St.	34 E W line lot	334	W of 1st
27 E. W. line 4th	7 N N road	144	S Market
27 N. S. line St.	2 N Pioneer place.	273	E. 4th
21 S. N. line Sutter	4 W E line lot	172	W. Sansome
20 S. N. line St	1 E line lot	40	W of 1st
34 S. N. line St	1 W line lot	141	W of 1st
20 S. N. line St	11 W line lot	1107	E of 1st
41 S. N. line St	3 E W line lot	197	W of 1st
30 S. N. line St	1 E W line lot	47	E of 1st



Service Pipe Record.

DIRECTION OF TAP.

37 S. N. line St.  
~~36~~<sup>31</sup> S. N. line St  
 42 1/2 S. N. line St  
 28 W. E. line 9th  
 44 S. N. line St.  
 26 S. N. line California  
 9 1/2 S. N. Stevenson  
 9 1/2 S. N. Stevenson  
 38 S. N. line St.  
 26 W. E. line 7th St  
 10 1/2 S. N. line Stevenson  
 32 S. N. line St.  
~~32~~<sup>32</sup> S. N. line St.  
 10 S. N. line Stevenson  
~~33~~<sup>33</sup> S. N. line St.  
 20 E. W. line Stevenson  
 37 S. N. line St  
 32 S. N. line St  
 29 S. N. line St  
 48 S. N. line St  
 9 1/2 S. N. line Stevenson  
 9 1/2 S. N. line Stevenson  
~~29~~<sup>29</sup> S. N. line 14th  
~~21~~<sup>21</sup> S. N. line St  
 21 E. W. line Cowell  
 31 S. N. line St  
 31 S. N. line St  
 30 S. N. line St  
 24 S. N. line St  
 19 S. N. line St  
 19 S. N. line - E. line

2 S. N. line St  
 22 1/2 W. E. line St  
 54 W. Stevenson  
 20 W. E. line Lot,  
 27 E. W. line Lot,  
 29 1/2 E. W. line Lot,  
 4 E. W. line Lot,  
 5 1/2 E. W. line lot  
 6 E. W. line lot  
 100 S. N. line lot  
~~18 S. N. line lot~~  
 On W. line lot  
 15 S. N. line lot  
 26 E. W. line lot  
 20 S. N. line lot  
 28 S. N. line lot  
 2 W. E. line lot  
 15 S. N. line lot  
 8 E. W. line lot

~~113~~  
~~44~~  
~~4~~ E. W. line  
 178 W. Marshall  
 112 S. Market  
 365 E. of St.  
 364 1/2 W. 7th St.  
 362 W. 7th St.  
 197 E. of 7th St.  
 3 S. N. line lot  
 57 S. N. line  
 57 S. N. line  
 47 S. N. line  
 166 S. N. line  
 115 S. N. line  
 22 S. N. line  
 10 S. N. line  
 36 S. N. line  
 11 S. N. line  
 27 S. N. line  
~~26 S. N. line~~  
 27 S. N. line  
 46 S. N. line  
 243 E. of Brooks  
 4 S. N. line  
 2 E. of Powell  
 122 E. of Powell  
 183 E. E. line Powell  
 254 S. N. line Market St  
 375 E. of 6th  
 87 S. of Market St.  
 61 S. of Market St.  
 69 E. of Powell

Supply pipe for up stairs.

31 S. N. line St  
 25 W. E. line main St.  
 11 S. N. line St  
 26 W. E. line St.  
 25 W. E. line St  
 24 1/2 S. N. line St.

20 S. N. line lot  
 30 S. N. line lot  
 27 S. N. line lot

183 E. E. line Powell  
 254 S. N. line Market St  
 375 E. of 6th  
 87 S. of Market St.  
 61 S. of Market St.  
 69 E. of Powell

Market

Street

DATE.	NAME.	WATER NO.	STREET NO.	LOCATION.	CORPORATION STOP.		STOP COCK.		LEAD PIPE.		IRON PIPE.	
					No.	Size.	No.	Size.	Size.	Feet.	Size.	Feet.
ES - 1904	Lewis Co.	52154		W. 25th	1	1/2	1	3/4	5/8	19		\$1200
MAR 3 - 1904	I. Chernoff	52085 52720	2091-95	W. 35th	1	5/8	1	5/8 x 3/4	5/8	75		\$3535
	Mrs Maria Locker	52211 59647	1540	Sidewalk Elevator			1	1/2				
	Mrs. Ede Co.	59649		W. 75th			1	1/2				
APR 26 1904	A. H. Seymour	59654	1436		1	5/8	1	5/8 x 3/4	5/8	23	1/2	10 3/4
	F. L. Boyd	59648	107	Sidewalk Elevator			1	1/2				
	Change H. B. H. Theatre	59651	1133	Fire pipe			2	2"			4'	\$3459
	Change H. B. H. Theatre	59651	1133	Fire pipe								8'
Nov 25/04	Van Damburg	52143 59655	1262 1569		1	1/2 x 5/8	1	5/8 x 3/4	5/8	20		
Nov 24/1903	D. Grant	52257		S.E. 7th			1	1/2				
Apr. 5, 03	Wm. Wilson Co.			S.E.			1	1/2				
	W. H. Nelson	59654	856 726		1	1/2 x 5/8	1	5/8 x 3/4	5/8	10		
	Baldwin Theatre	59660	328		1	1/2 x 5/8	1	5/8 x 3/4	5/8	10		
Change Dec 27/03		52387	641	Elevator								
Nov 13/04	Mrs. J. (5173)	59658	5, 25	old main cut out New Top Nov 2/12	1	1/2 x 5/8	1	3/4	5/8	9	3 4	1646 2
	Construction Co		Temporary	W. 25th	1	1/2 x 5/8	1	5/8 x 3/4	5/8	8		104
	Change H. B. H. Theatre	59859	Change									
Apr 27/04	Baldwin Theatre	59856	726				1	2"			1 1/2	3 1/2
Apr 27/04	H. Colver	59858	2174		1	1/2 x 5/8	1	5/8 x 3/4	5/8	9		120
Nov 27/04	Central Elevator Co	59656		C. E. Taylor			1	1 1/2				216
Nov 13/04	Empire Theatre	59651	1133				1	2"				154
Nov 5/04	Empire Theatre	59651	1133					2"				154
	W. Wilson	52081 59860	See for details	W. 88th W 14th			1	1 1/2"				247
Nov 2/04	W. H. Nelson	52099 59859	2569		1	1/2 x 5/8	1	5/8 x 3/4	5/8	68		146
Nov 24/04	Food World	63921 59859	Bank	3-W4 Curb 1 Successor			1	3/4	3/4	35		237
	Change Oct 20/04	51890 59861			1	5/8	1	5/8 x 3/4	5/8	15		88
Oct 31/04	O. C. Goslen	59863	702		+	1 1/2 x 5/8	+	3/4	5/8	10	3	222
	Change Oct 31/04	59861	3408		1	1 1/2 x 5/8	1	3/4	5/8	10	3/4	222
Feb 11/04	Food World	59870	up stairs (offices)				1	2"				238
Feb 11/04	Food World	59873	Engine & Surge Tank				1	1 1/2"				238
	Change Oct 1/04	52163 52679	Cafe				1	1 1/2"				238
Nov. 11 out	D. L. Flood	59869	Sidewalk Elevator				1	1 1/2"				238
Feb. 18/05			117-119	3rd Gate								
Mar. 25 1905	Smith & Miller	52393	1039									
Nov. 24 05	C. A. Buckley	59857	- up -		1	1/2	1	3/4	5/8	6 3/4		2 1/2
Nov 27 05	C. A. Buckley	51916	Extended through concrete wall.		1	3/4	1	1 1/2	3/4	7 1/2		115
Nov. 15 05	C. A. Buckley											
Feb. 16 05	L. H. Dwy	52234 7875	SW Elevator 153 47-19				1	1 1/2"				102

# Service Pipe Record.

1377

## DIRECTION OF TAP.

21 S. No. Line St.  
 21 S. No. Line St.  
 21 S. No. Line St.  
 21 S. No. Line St.  
 15 N. S. Line Sacramento  
 27 N. S. Line St  
 13 N. S. Line Stevenson  
 22 S. No. Line St.  
 32 S. No. Line St

18 E. W. Line Lot.  
 29 E. W. Line Lot.  
 19 E. W. Line Lot.  
 17 E. W. Line Lot.  
 66 W. E. Line Lot.  
 25 E. W. Line Lot.  
 20 E. W. Line Lot.  
 16 E. W. Line Lot.  
 6 E. W. Line Lot

155 W. of Noe.  
 177 W. of Noe.  
 157 W. of Noe.  
 37 W. of Noe.  
 212 E. of Drummond  
 101 E. of 1st St.  
 154 W. of 3rd St.  
 191 W. of Noe.  
 240 E. Noe

36 S. No. Line St.  
 20 S. No. Line (Fairall)  
 14 N. S. Line Sacramento  
 22 1/2 S. No. Line 16th  
 27 N. S. Line St.  
 16 N. S. Line Post.  
~~20 1/2 N. S. Line St.~~  
~~24 1/2 N. S. Line St.~~  
 27 N. S. Line St.  
 24 1/2 W. E. Line St.  
 31 N. S. Line St.

5 E. W. Line Lot  
 16 E. W. Line Property  
 3 W. E. Line Lot.  
 51 E. W. Line Lot.  
 31 E. W. Line Lot.  
 18 W. E. Line Lot.  
 75 N. of Stevenson  
 12 E. W. Line Lot

101 E. of Spear  
 9 W. of Bayley 1st  
 59 E. of Drummond  
 192 W. of Noe  
 125 W. of 3rd  
 125 W. of Montgomery St  
 235 W. of 3rd  
 212 W. of 11th  
 75 Jay Street  
 115 W. of 1st St.  
 88 E. of 6th St  
 (on N. Stevenson St.)  
 171 E. of 7th St.

14 1/2 N. S. Line Stevenson  
 11 S. No. Line Stevenson  
 47 S. No. Line Market  
 14 N. S. Line Sacramento  
 27 N. S. Line St.  
 32 S. N. Line St.  
~~24 N. S. Line St.~~  
 24 N. S. Line St.

2 W. E. Line Lot.  
 8 E. W. Line Lot.  
 29 E. W. Line Lot.  
 11 W. E. Line Lot.  
 103 E. W. Line Lot.  
 27 W. Line Lot.

57 1/2 W. of City Hall Sq.  
 382 E. of Drummond  
 191 E. of 3rd  
 3 W. of America St  
 224 W. of Church St  
 277 W. of Church St  
 112 S. of Market.  
 41 W. of Spear

24 W. E. Line 10th St

26 W. E. Line Lot

38 N. S. Line St.

11 W. E. Line Lot

26 N. S. Line St.

29 W. E. Line Street

33 N. S. Line St

56 E. W. Line Lot

33 N. S. Line St

15 E. W. " Lot

31 S. N. Line St

2 W. E. Line Lot

28 N. S. " St

4 W. E. " Lot

20 S. N. " 14th

2 W. E. " Lot

29 S. N. " St

1 E. W. " Lot

33 S. N. " St.

101 E. W. Lot

24 E. W. Line Guerrero  
 106 W. of 1st.  
 16 W. of 1st

164 W. of Church.  
 203 W. of Guerrero  
 85 W. of Church  
 194 E. Church  
 W. E. Line Street

# Market

# Street

DATE.	NAME.	WATER NO.	STREET NO.	LOCATION.	CORPORATION STOP.		STOP COCK.		LEAD PIPE.		IRON PIPE.	
					No.	Size.	No.	Size.	Size.	Feet.	Size.	Feet.
501.27 1905	L. Metzger	<del>51900</del> 60188	2310	N. W. 16 <sup>th</sup>	1	1/2	1	3/4	5/8	47		269
501.27 1905	L. Metzger	60188		N. W. 16 <sup>th</sup>	1	1/2	1	3/4	5/8	47		268
501.27 1905	L. Metzger	60189		N. W. 16 <sup>th</sup>	1	1/2	1	3/4	5/8	47		267
501.27 1905	L. Metzger	<del>51901</del> <del>60191</del>	2312	N. W. 16 <sup>th</sup>	1	1/2	1	3/4	5/8	47		266
501.29 05							1	1 1/2			1 1/2	7
May 1 05	S. H. Umbden 760	<del>51997</del> <del>60186</del>	783 475		1	1/2	1	5/8	5/8	8		64
June 7 05	O. Leon & Co	57879	911		1	5/8	1	5/8	5/8	13	3/4	89
June 16 05		60187		N. W. 16 <sup>th</sup> (up)			1	1 1/2				3
July 12 05	A. Hurrell & Son	60192		N. S. 213 E. Sac	1	5/8	1	3/4	5/8	12		217
May 19 1902	Pope Estate Co.	see below: 60195		N. S. 275 E. Drum				1 1/2				
July 31 1905	Geo. A. Pope	60193		N. S. 175 E. California	1	5/8	1	5/8	5/8	12	3/4	223
Aug. 2 05	Rightway Street Store	60194	812-114	N. S. W. of Grant Ave	1	1/2	1	3/4	1/2	32	3/4	4
Apr. 27 05	Pope Estate Co.	<del>51694</del> <del>60194</del>	82	N. S. 275 E. Drum			1	1 1/2				136
Apr. 27 05	L. Metzger	51902 <del>59575</del>	2300	N. W. 16 <sup>th</sup>			1	1 1/2				265
Aug 8. 05	Jas. Otis	60196 <del>57284</del>		N. S. 126 W. 8 <sup>th</sup>	1	1/2	1	5/8	5/8	8		75
Sept. 11 05	Crocker Bldg.	60197	600					1 1/2			1 1/2	3
Oct. 10 05		<del>51973</del> <del>60197</del>	917	N. S. 125 W. 3 <sup>rd</sup> 9/17	1/2	1/2	1	1 1/2			1 1/2	5
Oct. 27 05	Academy of Science	52005	815	(for World Drug Store.)	1	1/2	1	3/4	5/8	4	3/4	247
Nov. 17 05	Hale Bros	60301	979	Extended			1	2			1 1/2	6
Nov. 20 05	Goewey Bldg.	51940 <del>60202</del>	505		1	1/2	1	5/8	5/8	12	3/4	159
Sept. 22 1900	Hale Bros	52388	963-73	DEC 8 1905			1	2" S.C.				46
Dec. 8 1905	Levi Straus Co.	0-0-0	1059		1	1/2	1	3/4	5/8	7		
Dec. 16 05		<del>52288</del>		N. S. 15 W. 8 <sup>th</sup> St.				1 1/2			1 1/2	4
Feb. 1 1906	Kilborn & Hayden		16		1	5/8	1	5/8	5/8	7		45
Feb 5 06	Harrington & Sherrill	52199	881-3 863		1	1/2	1	5/8	5/8	4	3/4	4
May 17 <sup>th</sup> 06	A. C. Laro			N. S. J. E. Annie	1	1	1	1 1/2	1	3	1 1/2	66
May 17 <sup>th</sup> 06	J. C. & W. H. & Co.	52092	2129-35 2437		1	1/2	1	3/4	5/8	2	3/4	68
May 22 06		55370			1	1/2	1	5/8	5/8	4	1/2	80
May 17 06	Hendricks	52311		N. W. 16 <sup>th</sup> Market								175
June 14 06	Wm. W. Lane		103	J. S. 47 W. Spear	1	1/2	1	1/2	1/2	5		171
June 15 06	Baldwin Building Co	52091	2439 2125	S. S. 130 W. Church								120
June 17 06	Adams & Hollister		2176		1	1/2	1	3/4	5/8	2	3/4	78
June 20 06		51942	509-13 517		1	1/2						
June 20 06			501		1	1/2	1	1/2	5/8	12		
July 2 06	Stanley & Casey	52088	2111	S. S. 58 W. Church	1	1/2	1	3/4	5/8	2	3/4	67
July 3 06	Globe Sheet Iron Works	52076		S. S. Bet Guerrero & Dolores	1	1/2	1	1/2	1/2	8		
" " "	A. Golden	60722		N. S. 58 W. Church	1	1/2	1	3/4	1/2	2	3/4	30
" " "	S. H. Frank Co	52374			1	1/2	1	1/2	1/2	9		
" " "	Bank		10		1	1/2	1	3/4	1/2	2	3/4	9

# Service Pipe Record.

1378

DIRECTION OF TAP.

19 N S <del>32</del> S. K. line St.	2 W. E. line lot	251 E <del>191</del> E Castro
37 " " " "	1 " " " "	91 W. of 10 <sup>th</sup>
33 " " " "	11 " " " "	<del>80</del> E. of Stewart
<del>29</del> <sup>21 N S</sup> S. A. line st.	3 E. W. " lot.	<del>45</del> S. E. W. Church
46 S. N. " Mt.	88 E. W. " lot	376 E. 7 <sup>th</sup>
23 E. W. line Church	105 N. S. line lot	209 S. of 7 <sup>th</sup> st.
37 S. N. line st	<sup>2 E. W. line store</sup> 237 W. E. line lot	<del>227</del> <sup>49</sup> S. of Grand ave.
<del>29</del> <sup>21 - H.S. market</sup> S. N. line st	42 E. W. " lot	<del>42</del> <sup>43</sup> E. of Church st.
29 S. N. line st Conn. on pipe supplying Mountain	15 E. W. line lot	261 W. of 11 <sup>th</sup> st.
34 N. S. line st	40 E. of Buttery	on. of line Market.
- 46 S. N. line st	1 E. W. line lot	31 W. of Ecker.
32 S. N. line st	4 E. W. line lot	226 E. of 11 <sup>th</sup> st.
<sup>33</sup> <del>32</del> S. N. line st <sup>market</sup>	104 E. W. line lot.	4 <sup>th</sup> W. of Union st.
<sup>33</sup> <del>31</del> S. N. line st <sup>market</sup>	10 E. W. line lot	312 E. of Vol.
28 S. N. line st	31 E. W. line lot	<sup>35</sup> 300 W. of Dolores
<del>27</del> <sup>21 N S</sup> S. N. line st	4 W. E. line lot	<del>185</del> <sup>104</sup> W. of Church
31 " " " "	38 " " " "	W. of Sanchez,
<del>31</del> <sup>21 N S</sup> S. N. line st	20 E. W. R. John	<del>156</del> <sup>153</sup> W. Church st
<del>31</del> <sup>21 NS</sup> S. N. line st	21 " " " "	<del>476</del> " " " "
34 S. of N. line of st.	3 E. of W. line of City	261 W. of Church
25 " " " " " " " " " " " "	267 S. of E. " " " " " "	200 S. of Guerrero
25 " " " " " " " " " " " "	9 " " " " " " " " " " " "	200 " " " " " " " " " "
15 N " st " " " " " " " " " "	22 " " " " " " " " " " " "	315 S. of Jackson
15 " " " " " " " " " " " "	20 " " " " " " " " " " " "	315 " " " " " " " " " "
33 S. of 7 <sup>th</sup> line st.	<del>37</del> " " " " " " " " " " " "	<del>22</del> E. of 7 <sup>th</sup> line of 2nd st
13 N. of 2 <sup>nd</sup> line of st.	14 E. of 7 <sup>th</sup> line of st	190 E. of 6 <sup>th</sup> st.
14 S. of 7 <sup>th</sup> " " " "	3-7 <sup>th</sup> of E. " " " " " " " "	20 E. of 7 <sup>th</sup> line of st
31 " " " " " " " " " " " "	46 E. " " " " " " " " " " " "	342 S. of 7 <sup>th</sup> st
31 " " " " " " " " " " " "	23 S. of E. " " " " " " " " " "	255 E. of Castro
30 " " " " " " " " " " " "	38 S. of line " " " " " " " " " "	14 E. of 10 <sup>th</sup> st
30 " " " " " " " " " " " "	5 " " " " " " " " " " " "	112 " " " " " " " " " "
30 " " " " " " " " " " " "	25 " " " " " " " " " " " "	220 " " " " " " " " " "
30 " " " " " " " " " " " "	25 " " " " " " " " " " " "	113 " " " " " " " " " "
30 " " " " " " " " " " " "	120 " " " " " " " " " " " "	12 " " " " " " " " " "
27 S. of 2 <sup>nd</sup> line st	- 7 S. of E. line side	31 E. of 10 <sup>th</sup> st
27 " " " " " " " " " " " "	- 2 " " " " " " " " " " " "	60 " " " " " " " " " "
27 " " " " " " " " " " " "	- 1 " " " " " " " " " " " "	54 " " " " " " " " " "
- 2 S. N. line st	3 " " " " " " " " " " " "	27 W. of 7 <sup>th</sup> st

# Market

# Street

DATE.	NAME	WATER NO.	STREET NO.	LOCATION.	CORPORATION STOP.		STOP COCK.		LEAD PIPE.		IRON PIPE.	
					No.	Size.	No.	Size.	Size.	Feet.	Size.	Feet.
1906												
July 17	Impey Bros	52106	2371-3 <del>2675</del>		1	1/2	1	3/4	1/2	3	3/4	08
" 16	J. Quadt	52051		S.S. W. of 10 <sup>th</sup>	1	1/2	1	3/4	1/2	3	3/4	58
" 10	P. Harder	<del>52004</del>	119		1	5/8			7/8	5		
" 10	Cox Bros	52084	2083-85	S.S. 50 E. of Church	1	3/4	1	3/4	5/8	4	3/4	70
" 26	Prager & Co			N.S. 100 E. Jones	1	1/2	1	3/4	1/2	22	3/4	3
Aug 1/06	Jos Herrscher	52087		S.W. Church & Mkt.	1	1/2			1/2	9		33.
July 27/06	Wichman	60752		N.S. 41 E. O'Farrell.	1	1/2	1	3/4	1/2	25		326
Aug 8/06	Jacobson & Jorgenson	52083		S.S. 40 W. 14 <sup>th</sup> St.	1	5/8	1	5/8	5/8	2	3/4	386.
Aug 18/06	John G. Sutton Co.	52069		S.S. 7 W. Van Ness.	1	3/4	1	1"	3/4	3	1"	70.
Aug 31/06	J.F.S.P. Co. to Animals			N.S. E. of Battery			1	1/2			1/2	70.
Sept 5/06	F. L. Hanson.	51946	539	S.W. Ecker.	1	1/2	1	3/4	1/2	9	3/4	2.
Sept 7/06	Studetaku Bros.	52052		S.S. 150. W. 10 <sup>th</sup> St.	1	3/4	1	1	3/4	4.	1	50.
Sept 5/06	Monadnock Bldg.			S.S. E. of 3 <sup>rd</sup> St.	1	3/4			3/4	4.		
Sept 17/06	John Hill	51891		N.S. 285. E. Noe.	1	1/2	1	3/4	5/8	13.		135.
Sept 18/06	J. H. Spring	60736		N.S. 410 E. Church	1	1/2	1	3/4	1/2	9.		218.
Oct 3/06	N. Neilson	52113	2117-23	S.S. 105 W. Church	1	5/8	1	5/8	5/8	70.		381
Nov 8	Sarcanda Lynch	60821	2492		1	3/4	1	5/8	5/8	12		358
" 10					1	5/8	1	5/8	5/8	6	3/4	3
" 24	E M Bennett	52089	2123	8 S. 105 W. Church	1	1/2	1	1/2	1/2	13		491
" 14	Veter J. Libroy	52090	2121 2140		1	1/2	1	1/2	1/2	13		478
Dec 15 1906	Fred Bismarck	52079	1959		1	3/8	1	1/2	5/8	7		197
Dec 15 1906	do do	52077	1949	or 2-8 Duloe	1	3/8	1	1/2	1/2	7		190
Dec 21 1906	W. Manning	51689	22		1	1/2	1	1/2	1/2	8		221
Dec 21 1906	do do	51688	22		1	1/2	1	1/2	1/2	8		221
Dec 28 1906	Repacked	59170	532-6	Connected on 3/11/07 but formerly sub. 2-1/2" pipe This is 4" pipe should be replaced in 7/4/06								
Dec 19 1906	Change of service	52018 52208	975 957-61		1	3/4	1	1"	3/4	17	1"-3	
Dec 19 1906	Joseph Fountain	51937	5057-	Market + Bush							1/2-38	
Jan 5 1907	D. E. Larson	51904	2342-8	N. 250 7th St				5/8	5/8	10		
Jan 18 1907	"	51906	2358	" 250 E. Castro				5/8	5/8	10		
Jan 5 1907	Lichtenstein & Co			" E. of Davis	1	1/2	1	1/2	1/2	11		322
Jan 5 1907	"			" " "	1	1/2	1	1/2	1/2	1		
Feb 1 1907	"	53284	256	N. E. Market + Davis	1	1/2	1	1/2	1/2	11		37
Feb 5 1907	"	60850		" " "	1	1/2	1	1/2	1/2	1		37
Feb 8 1907	"	605-9		" " "	1	1/2	1	1/2	1/2	1		37
Feb 16 1907	Investors Bldg	51999	797	" " "	1	1/2	1	1/2	1/2	9		37
" 16 1907	"	52190	791-3	" " "	1	1/2	1	1/2	1/2	9		37
" 16 1907	"	1071		" " "	1	1/2	1	1/2	1/2	9		37
" 5 1907	Lichtenstein Bros Co	52041	1135-7	" " "	1	1/2	1	1/2	1/2	9		37

# Service Pipe Record.

## DIRECTION OF TAP.

21 N of E line Stevenson  
 28 S of N line st.  
 28 S of N line 17<sup>th</sup>  
~~29~~ S. S. line st.  
 29 N. S. " "  
 31 S. N. " "  
 31 " " " "  
 45 S. N. line  
 36 S. N. " "  
 14 N. S. line Sac. st.  
~~32 S. S. " "~~  
 32 " " " "  
~~27~~ N. S. " "  
 27 N. O. line st.  
 25 1/2 N. O. " "  
 27 N. O. " "  
 27 N. O. " "  
 27 N. O. " "  
 33 N. S. " "  
 two taps, 12. S. N. line Stevenson  
 28 N. of S. line Street  
 28 " " " "  
 28 " " " "  
 32 " " " "  
~~25~~ N. of S. " "  
 40 S. - N. " "

6 1/2 E line st  
 on N line lot  
~~18 W. E. line lot.~~  
 36. W. E. " "  
 10. W. E. " "  
 8 " " " "  
 1 E. W. line lot.  
~~11 E. W. line lot.~~  
~~11 E. W. line lot.~~  
~~11 E. W. line lot.~~  
~~7. W. E. line lot.~~  
 7. W. E. line lot  
 6. W. E. " "  
 5. W. E. " "  
 1. W. E. " "  
 2 W. E. " "  
 37. W. E. " "  
 3. E. W. line lot  
 11 N. of E. line lot  
 1 " " " "  
 5 " " " "  
~~13. E. of B. line~~  
 1 E. W. line lot  
 4 N. of E. " "  
 5 N. of E. line lot  
 4 " " " "  
 2 " " " "  
 21 " " " "  
 80 N. of S. " "  
 25 N. E. line lot  
 23 W. E. line lot  
 22 1/2 N. E. line lot  
 22 W. E. line lot  
 7. W. E. line lot  
 23. E. W. line lot  
 1. W. E. line lot

E of Laguna  
 on line lot  
~~11 S. of Stevenson 236 E-14~~  
~~2. 4. W. E. line lot.~~  
 28 E. Spear  
 284. W. Nre.  
 282 " "  
 400 W. of st  
 59 E. Stewart.  
 412 E. Drummond  
~~32 N. New Market st.~~  
~~32 N. New Market st.~~  
~~78. E. W. line lot.~~  
 78. E. W. line lot  
 269 E. 7<sup>th</sup>, 24" Main.  
~~267~~  
 278. E. 4<sup>th</sup> " "  
 271. E. 4<sup>th</sup> " "  
 352. W. 6<sup>th</sup> at 22" Main  
 352 W. 6<sup>th</sup> at 32" Main  
 184. W. New Market st. Main  
 452 E. of 7<sup>th</sup> 8" Main  
 451 E. of 7<sup>th</sup> 8" Main  
 271 E. of 1<sup>st</sup> 12" Main  
 271 " " " " Main  
 271 " " " " Main  
~~1311 N. of Market 16" Main~~  
~~19.3~~  
~~47.5~~ N. of 1<sup>st</sup> 21" Main  
 74 " " 7<sup>th</sup> 14" Main  
 E. of New Market st. 12" Main  
 " " " " Main  
 1 N. E. line Davis 8" Main  
 274 N. of 7<sup>th</sup> 15" Main  
 274 N. of 7<sup>th</sup> 15" Main  
 58 S. Market 6" Main  
 280 1/2 W. of 1<sup>st</sup> 8" Main  
 280 W. of 1<sup>st</sup> 8" Main  
 279 1/2 W. of 1<sup>st</sup> 8" Main  
 279 W. of 1<sup>st</sup> 8" Main  
 93. E. of 2<sup>nd</sup> 22" Main  
 172 W. of Octave 16" Main  
 146. W. of Church 8" Main

Market

Street

DATE.	NAME.	WATER NO.	STREET NO.	LOCATION.	CORPORATION STOP.		STOP COCK.		LEAD PIPE.		IRON PIPE.	
					No.	Size.	No.	Size.	Size.	Feet.	Size.	Feet.
		51865										
		<del>61067</del>	1590			3/8	1/2	1/2	30			
		29732		N. S. E. of Mason		1/2	1/2	1/2	12			
		52107										
		<del>61068</del>	7377-9	old services of 75472								
April 30 1907	McCulloch Cmn Co	52080	<del>2023</del>	1/2 of 14th at 1st 11/13/07		3/4	1	3/4	74			7073
May 26 1907	Wilson Gordon Mkt.	51696	72-80			3/4		3/4	68	"	4	2570
May 31 1907	Miss bore	51903	2232-34	S. S. 225 W. 16th		1/2		3/4	5/8	13		2629
" " 1907	" " "	52179	2330	" " "		1/2		3/4	5/8	13		2628
June 13 1907	Hymann Estate	61081	1160			3/4		3/4	22			2891
June 12 1907	C. J. Ford	52704		S. S. 20 E. Stuart			2	1/2	1/2	6	"	20
June 12 1907	Geo Haas & Son	51685	28	N. S. 100 W. Sacramento		1/2		1/2	8			2780
June 12 1907	Mrs Mary Grobe		1569									
June 22 1907	W. F. Wilson Co.			S. S. 25 W. New Montg.		1/2		3/4	5/8	10		3067
June 23 1907	" " "			S. S. 25 E. Annie		1/2		3/4	5/8	10		3065
Aug 9 1907	F. L. Dutcher	51988	767	D. D. 225 E. 4th		3/4		3/4	5			3915
Aug 9 1907	F. L. Dutcher	51992	767	D. D. 225 E. 4th	1 1/2	3/4		3/4	5/8	5		3916
Aug 9 1907	F. L. Dutcher	51993	767	D. D. 225 E. 4th		3/4		3/4	5/8	5		3917
Aug 22 1907	E. d. Tobin	52128	1043	D. D. 353 W. 6th		3/8		3/4	5			4027
Aug 26 1907	R. Tobin	61085	1043	D. D. 351 W. 6th		3/8		3/8	5/8	5		4203
Sept 17 1907	Fisher and Wolf	61814		N. D. 120 E. Annie		3/4		3/4	1/2	10		4639
Sept 21 1907	Tobin + Driscoll	52288	1045			3/4		1/34	3/4	4		4718
Oct. 21	Edw. J. Rothschild	51987	769	S. S. 225 E. of 4th		1/2		3/4	5/8	7		5332
"	"	51989	769	"		1/2		3/4	5/8	7		5331
"	"	51990	771	"		1/2		3/4	5/8	7		5333
"	"	51927	771	"		1/2		3/4	5/8	7		964
"	E. Holtman	61878	771	S. S. Real Title Oct 22/23		3/4		3/4	5/8	10		1690
Sept. 11	Pacific Bldg.	52004		S. S. 160 W. of 4th		1/2		3/4	5/8	7		48
Nov. 21	N. F. Wilson Co.	61820		N. S. 675 E. Marshall Sq.		1/2		3/4	5/8	18		585
Nov. 26	Mark Sheldon Co.	51932	451	"								587
Dec. 12 1907	U. Kuster	51965	625-31	S. S. New Montg.		3/8		3/4	5/8	9		610
"	"	51966	625-31	"		3/8		3/4	5/8	9		610
" 19	"	51740	648-60	N. S. 146 N. of New Montg.		3/8		3/4	5/8	11		611
Feb. 25 1908	Mechanics Bank	61825		50 E. of Mason		3/4		1/2	3/4	4	8 1/2	
Mch. 20	Gottard & Gibble	51926	201-3	5th of Main		1/2		3/4	1/2	26		
April 19 1908	Wilson Estate Co.			N. Side 17 E. of Sancome		3/8		3/4	5/8	10		117
April 19 1908	Wilson Estate Co.			N. Side 17 E. "		3/8		3/4	5/8	10		117
April 19 1908	Wilson Estate Co.			N. Side 117 E. "		3/8		3/4	5/8	10		117
April 19 1908	Wilson Estate Co.			N. Side 117 E. "		3/8		3/4	5/8	10		117
April 19 1908	Sheldon Building			S. S. 63 E. of 2nd St		3/4		1/2	3/4	3	14 1/2	1210
May 14 1908	Mrs Carmel Haller		1826			1/2		3/4	1/2	22		1497
May 22 1908	D. D. Cameron	51813	2122-4	N. S. 173 W. of Church		3/8		3/4	5/8	10		1341

over

# Service Pipe Record.

1380

## DIRECTION OF TAP.

16 S. N. Line at Stevenson	3. W. E. Line Lot	66. W. of Echer	4" Main
16 S. N. Line at Stevenson	2. W. E. Line Lot	65. W. of Echer	4" Main
42 S/N Line at Market	2. W. E. Line Lot	11. East 6th St	12" Main
30 S/N Line at	3. W. E. Line Lot	312 East Chesley	12" Main
14 S/N " "	4. W. E. " "	217 E of 2nd	4" Main
14 S/N " "	3. W. E. " "	205 W of 2nd	4" Main
30 S/N Line of St	101 W. E. Line of Lot	101 W. E. Line of Lot	8" Main
30 S/N Line of St	30 W. E. Line of Lot	101 W. E. Line of Lot	8" Main
30 S/N Line of St	33 W. E. Line of Lot	101 W. E. Line of Lot	8" Main
33 S/N Line of St	13 W. E. Line of Lot	101 W. E. Line of Lot	8" Main
27 N/A Line of St	4 E. of W. Line of Lot	101 W. E. Line of Lot	8" Main
27 N/A Line of St	3. E. of W. Line of Lot	101 W. E. Line of Lot	8" Main
27 N/A Line of St	2. E. of W. Line of Lot	101 W. E. Line of Lot	8" Main
44 S/N Line of St	15. E. of W. Line of Lot	101 W. E. Line of Lot	8" Main
37 N/A Line of St	39. W. of E. Line of Lot	101 W. E. Line of Lot	8" Main
37 N/A Line of Market St	61 W. of E. Line of Lot	101 W. E. Line of Lot	8" Main
37 N/A Line of St	69 W. of E. Line of Lot	101 W. E. Line of Lot	8" Main
37 N/A Line of St	11 W. of E. Line of Lot	101 W. E. Line of Lot	8" Main
27 N. of S. line of Street	10. E. of W. line of Lot	110 W. of 6th St	22" main
27 N. of S. line of Street	11. E. of W. line of Lot	39 W. of 6th St	22" main
27 N. of S. line of Street	12. E. of W. line of Lot	38 W. of 6th St	22" main
29 N. of S. line of Street	3. E. of W. line of Lot	39 W. of Stewart	16" main
24 N. of S. line of Street	18. E. of W. line of Lot	368 E. of 11th St	
27 N. of S. line of Street	19. E. of W. line of Lot	369 E. of 11th St	
44 S. of N. line of Street	23. W. of E. line of Lot	123 W. of Marshall Sq.	
17 N. of S. line of Street	162. W. of E. line of Lot	344 E. of 11th St	
34 S. of N. line of Street	12. W. of E. line of Lot	306 E. of 11th St	
10 S. of N. line of Stevenson	2. E. of W. line of Lot	172 E. of 2nd St	
13 N. of S. line of Stevenson	200 E. of W. line of Lot		
13 N. of S. line of Stevenson	210 E. of W. line of Lot		
33 S. of N. line of Street	1. E. of W. line of Lot	114 W. of New Montgoy.	
30 S. of N. line of Street	2. W. of E. line of Lot	313 E. of Chesley.	
30 S. of N. line of Street	1. W. of E. line of Lot	314 E. of Chesley.	
26 N. of S. line of Street	7. W. of E. line of Lot	6 E. of Guerrero.	
25. E. W. Line at 6th St	5. N. D. Line Lot	105. P. of Market	12" Main
S.C. - 25. E. W. Line at 6th St		106. P. of Market	12" Main
S.C. 20 S. N. Line O. Farrell St	Philom Building	146. E. of Stockton	
31. S/N Line at	3. E. of W. line of Lot	275 E. of Chestnut	
12 N/A Line at	1. E. of W. line of Lot	281 E. of Chestnut	
28 N. S. Line of St	16 E. of W. line of Lot	270 W. of 11th St	
28 N. S. Line of St	11 E. of W. line of Lot	219 W. of 11th St	

# Market

# Street

DATE.	NAME.	WATER NO.	STREET NO.	LOCATION.	CORPORATION STOP.		STOP COEK.		LEAD PIPE.		IRON PIPE.	
					No.	Size.	No.	Size.	Size.	Feet.	Size.	Feet.
June 23 1908	Madison <sup>and</sup> Busse	51948	543	S. S. 62. W. of Ecker	1	1/2	1	3/4	5/8	10		189
June 23 1908	Madison <sup>and</sup> Busse	51949	541	S. S. 62. W. of Ecker	1	5/8	1	3/4	5/8	10		198
June 17 1908	Melby <sup>and</sup> Grand.			St. 10 E. Taylor	1	1/2-5/8	1	3/4-5/8	5/8	18		2144
June 9 1908	A. D. Permont.	52129	2162	N 1/4 300. E of Sanchez	1	1/2-5/8	1	3/4-5/8	5/8	12		2175
July 13 1908	Spencer Plumbing Co.	51953 <del>52007</del>	573	(Dapion Starnson) n/s. 190 E. 2nd St.	1	1/2	1	3/4 x 1/2	1/2	7		2208
July 13 1908	Spencer Plumbing Co.	51954 <del>52008</del>	573	(Dapion Starnson) n/s 190 E. 2nd St.	1	1/2	1	3/4 x 1/2	1/2	7		2209
July 27 1908	G. C. Pringle	51700	86-88	N 1/2 9 E California	1	1/2-5/8	1	3/4-5/8	1/2	9		1251
July 27 1908	G. C. Pringle	51698	94-6	N 1/2 9 E California	1	1/2-5/8	1	3/4-5/8	5/8	9		1252
July 27 1908	G. C. Pringle	51699	90	N 1/4 9 E California	1	1/2-5/8	1	3/4-5/8	5/8	5		1253
July 27 1908	G. C. Pringle			N 1/2 9 E California	1	1/2	1	3/4-1/2	1/2	12		1254
Aug 9 1908	Revere Investment Co.	51978 <del>52011</del>	739		1	1/2-5/8	1	3/4-5/8	5/8	6		249
Aug 9 1908	Revere Investment Co.	51979 <del>52012</del>	739		1	1/2-5/8	1	3/4-5/8	5/8	6		249
Aug 9 1908	Revere Investment Co.	51977 <del>52010</del>	739		1	1/2-5/8	1	3/4-5/8	5/8	6		249
Aug 18 1908	Diers <sup>and</sup> Fitcher.	52554	1128		1	1/2-5/8	1	3/4-5/8	5/8	23		263
Aug 20 1908	Mark Sheldon Co.	51934 <del>52254</del>	471	S 1/4 50 E of First	1	1/2-5/8	1	3/4-5/8	5/8	10		262
Aug 20 1908	Mark Sheldon Co.	51936 <del>52255</del>	467	S 1/4 E of First St	1	1/2-5/8	1	3/4-5/8	5/8	10		262
Aug 20 1908	Mark Sheldon Co.	51935 <del>52253</del>	457	S 1/4 23 E. of First St	1	1/2-5/8	1	3/4-5/8	5/8	10		262
Aug 20 1908	Mark Sheldon Co.	52285		S 1/4 68 E. First St.	1	1/2-5/8	1	3/4-5/8	5/8	10		287
Sept. 15 1908	Thompson Starnett Co	52149	1003	S. W. 6th	1	1/2 x 3/8	1	3/4 x 3/8	3/8	4		287
Sept. 15 1908	Thompson Starnett Co	71943		S. W. 6th	1	1/2 x 3/8	1	3/4 x 3/8	3/8	4		288
Sept. 15 1908	Thompson Starnett Co	71945		S. W. 6th	1	1/2 x 3/8	1	3/4 x 3/8	3/8	4		288
Sept. 21 1908	J. E. O'Mara	52132	55	S. D. cor. St. Stewart	1	1/2 x 3/8	1	3/4 x 3/8	3/8	6		295
Sept. 27 1908	W. L. Peterson	52232		S. D., 365 E. of 4th St.	1	1/2 x 3/8	1	3/4 x 3/8	1/2	3 3/4	3	301
Sept. 27 1908	W. L. Peterson	52233		S. D., 350 E. of 4th St.	1	3/8	1	3/4 x 3/8	3/8	5 3/4	3	301
Sept. 30 1908	L. H. Mills	52133	1228	N/S, 100 W. of Marshall Sq.	1	1/2 x 3/8	1	3/4 x 3/8	3/8	22		304
Oct 4 1908	Emporium Building			Tap on Jessie St.			1	2" S.C.				305
Oct 6 1908	Flood & Hammond	52122		N.E. of Stockton St.	1	3/8	1	3/4 x 3/8	3/8	10		310
Oct 6 1908	G. J. Waters & Co	52130	717	Tap on Stevenson. about 150 W. of 2d	1	1/2 x 3/8	1	3/4 x 3/8	3/8	7		302
Oct 8 1908	Eilers Music Co	52114		S. D., 175 E. of 6th	2	3/4	2	1 x 3/4			2	311
Oct 15 1908	H. Kohn & Co.	52135	646		1	1/2 x 3/8	1	3/4 x 3/8	3/8	14		317
Oct 17 1908	L. D. Permont	52137	2164	N. D., 312 E. of Sanchez	1	1/2	1	1/2	1/2	12		321
Oct 17 1908	L. D. Permont	52136	2164	N. D., 312 E. of Sanchez	1	1/2 x 3/8	1	3/4 x 3/8	3/8	12		322
Oct 29 1908	H. Schae	52141	1869	S. E. of Guerrero St.	1	1/2	1	1/2	1/2	8		331
Nov 23 1908	Thompson Starnett Co	71944		S. W. 6th St	1	1/2 x 3/8	1	3/4 x 3/8	3/8	14 9		357
" 26 1908	Thompson Starnett Co	52023	1005	S. W. 6th St	1	1 1/2	1	1 1/2		12		357
Dec 6 1908	J. C. Sutton Co	52141 <del>52471</del>	712	N. W. Grant ave	1	2"	1	2"				35
Dec 15 1908	W. Sheahan	52144	2360 <del>2355</del>		1	1/2	1					114
Jan 5 1909	W. J. Smith	52148	1132-37	Tap on Dec 24/20 3/4 Sanchez								114
Jan 15 1909	W. J. Smith	52162		St. 115. St. ...	2	3/4	2	1 x 3/4	3/4	61	5	

# Service Pipe Record.

1381

## DIRECTION OF TAP.

51 S W line St.	15 E A line lot	126 E line lot
5 S W line St	8 E line lot	23 E line lot
10 S W line Thompson	10 E line lot	101 E of 2nd St.
18 W S line Eddy	20 E line lot	231 W of Pacific St. Main
18 W S line Eddy	27 E line lot	232 W of Pacific St. Main
35 S W line Market	11 E A line lot	101 E of 2nd St. Main
35 S W line St	11 E line lot	102 E of 2nd St. Main
<del>14</del> S W line Thompson	55 N E line lot	103 E of 2nd St. Main
14 W line Eddy		104 E of Pacific St. Main
19 W line Eddy		105 E of Pacific St. Main
19 W S line Eddy		106 E of Pacific St. Main
18 W S line Eddy		107 E of Pacific St. Main
14 W S line Eddy		108 E of Pacific St. Main
33 S W line Market		109 E of Pacific St. Main
14 W S line Pacific		110 E of Pacific St. Main
31 S W line St	4 E W line lot	111 E of Pacific St. Main
28 W S line St	22 N E line lot	112 E of Pacific St. Main
18 W S line Eddy	6 N E line lot	113 E of Pacific St. Main
25 N E line St		114 E of Pacific St. Main
25 N E line St	33 W S line lot	115 E of Pacific St. Main
25 N E line St	31 W S line lot	116 E of Pacific St. Main
42 S. N. line St.	32 W S line lot	117 E of Pacific St. Main
28 N. S. line St	19 W. of E. line lot	118 E of Pacific St. Main
29 N. S. line St.	4 W. of L. line lot	119 E of Pacific St. Main
33 S. N. line St.	35 E. of N. line lot	120 E of Pacific St. Main
33 S. N. " "	6 E. of N. line lot	121 E of Pacific St. Main
33 S. N. " "	4 E. of N. " "	122 E of Pacific St. Main
23 N. E. " "	5 E. N. " "	123 E of Pacific St. Main
23 N. E. " "	83 N. S. " "	124 E of Pacific St. Main
33 S W " "	82 N. S. " "	125 E of Pacific St. Main
33 " " " "	37 N E " "	126 E of Pacific St. Main
33 " " " "	15 " " " "	127 E of Pacific St. Main
	16 " " " "	128 E of Pacific St. Main
31 S W line Otwell		129 E of Pacific St. Main
35 S W line St	3 E N line lot	130 E of Pacific St. Main
<del>19 N/S</del> " "		131 E of Pacific St. Main
31 S. N. " "		132 E of Pacific St. Main
32 " S " "		133 E of Pacific St. Main
<del>19 N/S</del> " "	4 N E line lot	134 E of Pacific St. Main
19 N/S. " "		135 E of Pacific St. Main
31 " " " "		136 E of Pacific St. Main

On E line Thompson  
 211 E line Market -  
 2 E Market  
 1 E Market  
 80 - W. of 7th St. 12 main  
 246 E. of 4th St. 22 main  
 48 W. of 2nd St.  
 352 W. of Pacific.  
 354 W. of " "  
 353 W. of " "  
 354 W. of (Market) 6 main  
 355 W. of " " 6 " "  
 36 W 3rd  
 37 W 3rd  
 38 W 3rd  
 1 E W line Ogden St  
 139 E of 6th  
 119 W. N. E. W. N. O. E.  
 144 W. 76 - 123 W. N. E.  
 357 W. 76  
 441 W. 76 - 228 W. N. E.  
 440 W. 76 - 228 W. N. E.

DATE	NAME	WATER NO.	STREET NO.	LOCATION	CORPORATION STOP		STOP COCK		LEAD PIPE		IRON PIPE	
					No.	Size.	No.	Size.	Size.	Feet.	Size.	Feet.
	McCormick	52173	2112		1	5/8	1	3/4	5/8	11		
	McCormick Co.	52175	1480-2		1	1/2	1	1/2	2	3	1/2	2056
	McCormick Publishing Co.	52192	707				1	1/2			1/2	2162
	Looney	52203		N. S. 240 N. Powell	1	1/2	1	1/2	1/2	1	1/2	2664
	Looney	52201		N. S. 240 N. Powell	1	1/2	1	3/4	1/2	1	1/2	2883
	Looney	52213		N. S. 240 N. Powell	1	1/2	1	3/4	1/2	1	1/2	2883
	Looney	52212		N. S. 240 N. Powell	1	1/2			1/2	1	1/2	2965
	H. H. Montague & Co	52215	557-63	Retap 3/29/29					1/2	1	1/2	3017
	E. O. Mara	52219		and Eddy	1	5/8	1	3/4	5/8	1 1/2	3/2	3036
	E. O. Mara	52220	902	and Eddy	1	5/8	1	3/4	5/8	1 1/2	3/2	3103
	E. O. Mara	52221	900	and Eddy	1	1/2	1	1/2	1/2	1 1/2	1/2	3101
	E. O. Mara	53256	910	and Eddy	1	1/2	1	1/2	1/2	1	1/2	3105
	E. O. Mara	53256	910	and Eddy	1	1/2	1	1/2	1/2	1	1/2	3104
	Station Co	52218	768	W/S 171 N Grant Ave	1	1/2	1	5/4	1/2	1 1/2	1/2	3037
	L. M. Steinbaum		50		1	1/2	1	1/2	1/2	1	1/2	3205
	M. D. Bradford	52182	2142-50		1	1/2 x 1/2	1	3/4	5/8	1 1/2	3/2	3301
	C. S. Kahn	52265	725		1	1/2 x 1/2	1	1/2	1/2	1 1/2	1/2	3603
	J. E. O. Mara	53281	918		1	1/2 x 1/2	1	1/2	1/2	6	1/2	3422
	M. B. Taylor	53270	3	W/S 171 N Grant Ave	1	1/2 x 1/2	1	3/4	5/8	2	3/4	4262
	do	53271	7	W/S 171 N Grant Ave	1	1/2 x 1/2	1	3/4	5/8	2	3/4	4263
	do	53272	5	W/S 171 N Grant Ave	1	1/2 x 1/2	1	3/4	5/8	2	3/4	4264
	J. Looney	53275	1142	N. S. 319 - W. Jones	1	1/2 x 1/2	1	3/4	1/2	2	1/2	4320
	Madison + Birke	53278	1257		1	1/2 x 1/2	1	1/2	1/2	2	1/2	4431
	J. Peterson	53285	9		1	1/2 x 5/8	1	3/4	5/8	2	3/4	4478
	United Builders Supply Co	53292	850	N. S. 269 E. Powell	1	1/2 x 1/2	1	1/2	1/2	2	1/2	5067
	"	53294		N. S. 269 E. Powell	1	1/2 x 1/2	1	1/2	1/2	2	1/2	5070
	"	53293	850	N. S. 269 E. Powell	1	1/2 x 1/2	1	1/2	1/2	2	1/2	5071
	Kernan + O'Brien	53297	16507	S. E. Main - Tap face W.	1	1/2 x 1/2	1	1/2	1/2	2	1/2	5064
	Kernan + O'Brien	53296	167	S. E. Main " " W.	1	1/2 x 1/2	1	1/2	1/2	2	1/2	5065
	Chas T. W. Barry	53308	720	W/S 140 N Kearny	1	1/2 x 3/4	1	3/4	3/4	1	3/4	5310
	do	53306	716	" 140 N Kearny	1	1/2 x 3/4	1	3/4	3/4	1	3/4	5311
	do	53307	718	" 140 N Kearny	1	1/2 x 1/2	1	3/4	1/2	1	3/4	5312
	Spencer O'Connell	53301	468	W/S 172 N Grant Ave	1	1/2 x 1/2	1	1/2	1/2	1	1/2	5427
	E. Grundy	53313	980	W/S 152 E. G. Gore						3/4	1	5379
	M. S. Smith & Son	53324	2317	W/S 114 N Mac	7	1/2 x 1/2	1	3/4			3/4	5411
	do do	53325	2319	" 134 " "	1	1/2 x 1/2	1	3/4	1/2	1	3/4	5482
	A. E. Klein	53303	844	"	1	1/2 x 1/2	1	3/4	1/2	1	3/4	5530
	M. S. Smith & Son	53320	2333	W/S 200 N Mac	1	1/2 x 1/2	1	3/4	1/2	1	3/4	5536
	do do	59224	2335	W/S 194 N Mac	1	1/2 x 1/2	1	3/4	1/2	1	3/4	5484

# Service Pipe Record.

## DIRECTION OF TAP.

44 S of N Line of St	100 W of E line of lot	21 W of E line of lot
44 S of N Line of St	40 W of E line of lot	31 W of E line of lot
13 N of S Line Stevenson St	58 E of W Line of lot	309 W of 5th St.
33 S of N Line of St.	37 E of W Line of lot	16 E of "South" St
1-3/4 SE- 13 N of S line of St	9 E of W line of lot	235 E of 6th St
13 N of S Line of St.	11 W of E line of lot	215 E of 6th St
32 S of N Line of St	52 W of E Line of lot	212 W of Lincoln
33 S of N Line of St	-	177 E of 4th St
29 N of S Line of St.	27 W of E line Lot	5 W of 3rd St
18 N of S line Eddy		15 N Lowell
20 N of S line Eddy	83 E of N line lot	100 N Lowell
27 1/2 N of S line St	29 W of E line lot	65 S of Irving
11 S N line Stevenson	30 E N line lot	350 E St
27 N S line St	15 E N line lot	360 E St
32 S N line St	12 N E line lot	87 N St
31 N S line St	7 E N line lot	55 N St
28 N S line St	25 E N line lot	200 N St
18 N S line Eddy	4 E of Annie Lane	172 N Lowell
18 N S line Eddy	3 1/2 E of Annie Lane	172 1/2 N Lowell
14 N S line Eddy	3 E of Annie Lane	173 N Lowell
18 N S line Eddy	2 1/2 E of Annie Lane	173 1/2 N Lowell
18 N S line Eddy	1/2 E of Annie Lane	174 N Lowell
15 1/4 N S line Eddy	7 E of Annie Lane	174 N Lowell
32 N S line St		
- 1 E. N line Stevenson	57 1/2 E. line lot	21 E of 2nd St
27 N S line St.	40 N E. " lot	240 W of 3rd St
35 S N " "	16 " " " "	170 E of 6th St
35 " " " "	15 " " " "	171 " " 6th St
46 " " " "		374 " " 7th St
32 " " " "	3 N E line lot	323 N " 11th St
19 W of E line Jones		105 St of Golden Square
32 E of N line East		30 S. Market
32 " " " "		31 " " do
11 N. S. " Stevenson	4 N E line lot	101 St. of Brady
11 " " " "	3 " " " "	100 " " do
X 19 NS " " St		203 W Noe St
X " 20 NS " " "		217 W Noe St
X 19 NS " " "		221 " " do
X 19 NS " " "		170 " " 16th St
X " " " " "		177 W. Noe St

# Marski

# Street

DATE	NAME	WATER No.	STREET No.	LOCATION.	CORPORATION STOP.		STOP COCK.		LEAD PIPE.		IRON PIPE.	
					No.	Size.	No.	Size.	Size.	Feet.	Size.	Feet.
Mar 2 1909	The White Co.	52156	1473-911		1	1/2	1	1/2	1/2	24		1695
Mar 3 1909	The White Co.	52155	1476-8.		1	1/2	1	1/2	1/2	24		1690
Mar 3 1909	R Dalziel Jr Co.	52165	937	Sp. 310 W 5th St.	1	1/2	1	3/4	1/2	16		1932
Mar 3 1909	Phelan (Coleman Seniors)	52166	780		1	1/2	1	1/2-3/4	1/2	10		1957
Mar 7 1909	Ahlbach & Mayer	52180	971	Sp. 225 E of 6th	1	5/8	1	3/4-5/8	5/8	16		2006
Mar 7 1909	Ahlbach & Mayer	52181	967 1/2	Sp. 225 E of 6th	1	5/8	1	3/4-5/8	5/8	16		2007
Jan 31 1909	Rorie Est. (Hooney)			Sp. 131 W Sauchey	1	5/8	1	3/4-5/8	5/8	72		1708
July 23 1909	W. G. Sutton Co.	52153	772	N/d - E of Staakton	1	1/2	1	3/4-1/2	1/2	10		1312
July 5 1909	P Bancroft.	52160	727-29	Sp. 200 W 3 1/2 St	1	3/4	1	3/4	3/4	6		1751
Sept 14/09	J O Mara	53258		Eddy NW Powell			2	1/2			1/2	9 3650
Sept 14/09	do			do			1	1/2 x 1/2	1/2	1/2	4	1/2 5 3679
Sept 27/09		52234		Sp 69 E. Main				1	1/2			1/2 14 4000
Sept 29/09	C. A. Cordeles Inc.		751					3/4 x 1	1	1	1	1" 5 3651
Sept 30/09	Townsend Placi Trust Co	53259	755	Sp 415 W 3d				1/2 x 1/2	1/2	1/2	2	1/2 9 3858
Sept 30/09	E Grundy	53260	613	Sp 85 W. 2d				1/2 x 1/2	1/2	1/2	2	1/2-12 3884
Oct 2/09	Gormey Est Co	51939	505 1/2	Sp 45 W 1st				1/2 x 3/4	1	3/4	5/8	2 3/4 12 3615
Oct 2/09	W. O. Mendola	53263	731					1/2 x 1/2	1	1/2	1/2	2 1/2-7 3949
Oct 3/09	O Mara	53265	916	W. Eddy				1/2 x 1/2	1	1/2	1/2	1/2 - 3956
Oct 3/09	do			do				1/2 x 1/2	1	1/2	1/2	1/2-7 3957
Oct 3/09	do	26567		do				1/2 x 1/2	1	1/2	1/2	1/2 1/2 7 3958
Oct 3/09	do	53268		do				1/2 x 1/2	1	1/2	1/2	1/2 1/2-7 3959
Oct 3/09	do	53266	908	do				1/2 x 1/2	1	3/4	5/8	1/2 3/4 7 3960
Oct 3/09	do	53267	900	Regd 8 1/2 W 175 E W Powell				1/2 x 1/2	1	3/4	5/8	1/2 3/4-7 3961
Oct 6/09	Gormey Est Co	53269	507	do				1/2 x 1/2	1	3/4	5/8	1/2 3/4-12 3977
Jan 7- 1910	Spencer Plumbing Co.	53283	573					1/2 x 5/8	1	3/4	5/8	2 3/4-6 4558
Feb 12 1910	W. G. Boston	53288	731	Bancroft Bldg.				1 3/4 x 1	1	3/4	1	2 3/4-3 4849
April 10/1910	E Grundy	53312	978	Sp 152 E G. Lane				1/2 x 1/2	1	3/4	1/2	1 3/4-14 5377
" 16/1910	do	53311	978	" 152 " " "				1/2 x 1/2	1	3/4	1/2	1 3/4 14 5378
May 27/1910	The Rocking Construction Co			Sp Jones				1 3/4 x 3/4	1	3/4	3/4	1 3/4-26 5804
" 27/1910	A. C. Klein	53309	844					1/2 x 1/2	1	3/4	1/2	1 3/4-12 5822
June 1/1910	Spencer Plumbing Co	52126		Sp Jones 2" connection							2	2"-6 5857
June 4/1910	E. W. Schumacher	26103		Sp East				1/2 x 1/2	1	1/2	1/2	2 1/2-58 5870
June 4/1910	do	53315	3	do				1/2 x 1/2	1	1/2	1/2	2 1/2-58 5871
" 8/1910	T. J. Kherson	59227	1661	Sp 100 W. Brady				1/2 x 1/2	1	1/2	1/2	1 1/2-20 5905
" 8/1910	do	59228	1659	Sp 100 W Brady				1 3/4 x 5/4	1	3/4	3/4	1 3/4-20 5906
" 11/1910	Wm. J. Smith & Son	59223	2331	Sp 174 W Noe				1/2 x 1/2	1	3/4	1/2	1 3/4-78 5415
" 11/1910	do	53321	2329	Sp 150 " do				1/2 x 1/2	1	3/4	1/2	1 3/4-78 5335
" 14/1910	do	53322	2325	Sp 152 W Noe				1/2 x 1/2	1	3/4	1/2	1 3/4-80 5470
" 14/1910	do	59222	2327	Sp 160 " Noe				1/2 x 1/2	1	3/4	1/2	1 3/4-80 5336

over

# Service Pipe Record.

1883

## DIRECTION OF TAP.

32 E. of Main East St		81 S. of Market
32 " " " "		82 " " do
27 N. S. line do.	11 W. E. line do	285 N. 6 <sup>th</sup> St. 22" main
27 N. S. " "	11 W. E. " "	286 " " "
23 N. E. " "		25 ad. of Market 6" main
23 N. E. " "		27 S. " " 6" "
28 N. S. " "	9 N. E. line do	155 W. 11 <sup>th</sup> St
19 NS 27 S. N. " "	41 N. E. " "	169 N. 2 <sup>nd</sup> 16 <sup>th</sup> St 8" main
19 NS. 34 " " " "	40 N. E. " "	153 145 N. " NoE. 8" main
36 S. N. " "		37 N. Fremont 8" "
36 S. N. " "		38 N. " "
36 " " " "		39 " " "
36 " " " "		40 " " "
36 " " " "		105 " " "
35 " " " "		111 " " "
27 N. S. " "		112 " " "
27 " " " "		277 E. of 6 <sup>th</sup> St
27 " " " "		278 " " "
27 " " " "		279 " " "
27 " " " "		280 " " "
27 " " " "		281 " " "
27 " " " "		282 " " "
27 " " " "		283 " " "
27 " " " "		284 " " "
27 " " " "		285 " " "
31 " " " "		286 " " "
31 " " " "		287 " " "
14 S N " Stevenson		288 " " "
27 N S " St		289 " " "
22 NE " Main St		290 " " "
33 S N " St		291 " " "
29 " " " "		292 " " "
14 N S " Stevenson		293 " " "
10 S N " do		294 " " "
20 NE " 3 <sup>rd</sup> St ✓	6th E line St	295 " " "
22 " " " do ✓		296 " " "
22 " " " do ✓		297 " " "
22 " " " do ✓		298 " " "
22 " " " do ✓		299 " " "
22 " " " do ✓		300 " " "
22 " " " do ✓		301 " " "
8 S N " St		302 " " "
16 " " " Stevenson		303 " " "
12 11 N S " do	22 N of E line St	304 " " "
		305 " " "
		306 " " "
		307 " " "
		308 " " "
		309 " " "
		310 " " "
		311 " " "
		312 " " "
		313 " " "
		314 " " "
		315 " " "
		316 " " "
		317 " " "
		318 " " "
		319 " " "
		320 " " "
		321 " " "
		322 " " "
		323 " " "
		324 " " "
		325 " " "
		326 " " "
		327 " " "
		328 " " "
		329 " " "
		330 " " "
		331 " " "
		332 " " "
		333 " " "
		334 " " "
		335 " " "
		336 " " "
		337 " " "
		338 " " "
		339 " " "
		340 " " "
		341 " " "
		342 " " "
		343 " " "
		344 " " "
		345 " " "
		346 " " "
		347 " " "
		348 " " "
		349 " " "
		350 " " "
		351 " " "
		352 " " "
		353 " " "
		354 " " "
		355 " " "
		356 " " "
		357 " " "
		358 " " "
		359 " " "
		360 " " "
		361 " " "
		362 " " "
		363 " " "
		364 " " "
		365 " " "
		366 " " "
		367 " " "
		368 " " "
		369 " " "
		370 " " "
		371 " " "
		372 " " "
		373 " " "
		374 " " "
		375 " " "
		376 " " "
		377 " " "
		378 " " "
		379 " " "
		380 " " "
		381 " " "
		382 " " "
		383 " " "
		384 " " "
		385 " " "
		386 " " "
		387 " " "
		388 " " "
		389 " " "
		390 " " "
		391 " " "
		392 " " "
		393 " " "
		394 " " "
		395 " " "
		396 " " "
		397 " " "
		398 " " "
		399 " " "
		400 " " "



# Service Pipe Record.

## DIRECTION OF TAP.

18 S. of N line of St  
 18 " " " " " "  
 18 " " " " " "  
 18. D. N. " " " "  
 18 S. of N line of St.  
 18 S of W line of St.

11 N line St  
 7 E of E. cut

20 E of N line of Alabama

5 W/E line curb  
 + 1 ft inside curb  
 5 W/E " " curb  
 +  
 20 W/E " line st  
 +  
 11 N line St  
 9 " " " " " "  
 + 5 W/E line curb  
 20 N. E line St.  
 5  
 + 70 N curb line  
 5 W/E line curb  
 18.8  
 5 W/E " " "  
 18.8  
 17 N  
 1 E E L "

8 E 71 line lot  
 23 N E " " "  
 15 E N " " "  
 15. W. E line lot  
 11 W of E. line of lot  
 12 1/2 E W  
 15 N of E line of lot

Box #24 lot #21

~~22 N line lot~~  
~~23 E N~~  
~~16 N E " Bldg~~  
~~18 " " " "~~  
 25 N N " " "  
 7 N N " " "  
 15 N. S. lot  
 28 N  
 17 S N  
 18 S N

154 71 Mission  
 123 " " "  
 165 E. San Jose Ave  
 9. W. of Lesning 1 1/2 Main  
 89 E. of San Jose Ave. 1 1/2" main.  
 163 W Lesning.  
 381 N Mission Road 1 1/2" Main

144 N of 9<sup>th</sup> ave  
 447 N of the stairs

16 S of N line Mullen <sup>8<sup>th</sup> Main</sup>

128 E of 8<sup>th</sup> ave  
 248 " " 8<sup>th</sup> ave  
 369 " " 8<sup>th</sup> ave  
 75 E of Ventura ave  
 85 E " do  
 391 S. Ortega  
 465 S. Ortega  
 104 W Ventura  
 197 S Ortega  
 245 S Ortega  
 117 S Ventura ave  
 162 S - Ortega

# Market

# Street

DATE	NAME	WATER NO.	STREET NO.	LOCATION	CORPORATION STOP		STOP COCK		LEAD PIPE		IRON PIPE	
					No.	Size	No.	Size	Size	Feet	Size	Feet
June 13/1910	O. A. Schumacher	26192		St East	1 1/2	1/2	1 1/2	1/2	2 1/2	-18	5868	
" 15/1910	do	26191		do	1 1/2	1/2	1 1/2	1/2	3 1/2	-18	5869	
" 20/1910	B. Grajani	59226	1035	S. S. 276 St. 6 <sup>th</sup> St.	1 1/2	1/2	1 1/2	1/2	1 1/2	-8	6003	
" 20/1910	"	59225	1035	" " " " "	1 1/2	1/2	1 1/2	1/2	1 1/2	-8	6004	
" 28/1910	Kiernan + O'Brien	51526	23 main	S. E. main	1 1/2	1/2	1 1/2	1/2	1 1/2	-14	6081	
" 28/1910	" + "	53318	169	" "	1 1/2	1/2	1 1/2	1/2	1 1/2	-14	6082	
" 29/1910	Mr. H. D. Martin	53317	721 up	" "	1 3/4	3/4	1 3/4	3/4	1 3/4	-7	6095	
April 25/1910	W. S. Snook + Son	59221	2323	S. S. 120 W- NOC	1 1/2	1/2	1 3/4	1/2	1 3/4	-80	5532	
" 25/1910	W. S. Snook + Son	53323	2321	S. S. 110 W NOC	1 1/2	1/2	1 3/4	1/2	1 3/4	-80	5533	
June 22/1910	J. O' Mara	59231	408	N. W. Front	1 1/2	1/2	1 3/4	1/2	2 3/4	-14	6023	
" 29/1910	J. O' Mara	59230		N. W. Front	1 1/2	1/2	1 3/4	1/2	1 3/4	-14	6024	
July 26/1910	J. O' Mara	59232	412	" " "	1 1/2	1/2	1 3/4	1/2	2 1/2	-16	6025	
" 26/1910	J. O' Mara	59233	416	" " "	1 1/2	1/2	1 3/4	1/2	2 1/2	-14	6026	
" 26/1910	J. O' Mara	59234	420	" " "	1 1/2	1/2	1 3/4	1/2	2 3/4	-16	6027	
Aug 15/1910	Chas. V. B. A.	59229		Valencia (Trough)	1 1/2	1/2	1 3/4	1/2	2 1/2	-82	6375	
July 21/1910	The Turners	59240	449	275 E 6 <sup>th</sup> St	1 1/2	1/2	1 3/4	1/2	3 1/4	-4	6475	
" 21/1910	do do	59351	963	" 275 E 6 <sup>th</sup> St	1 1/2	1/2	1 3/4	1/2	3 1/4	-4	6476	
" 21/1910	do do	59350	961	" 275 " 6 <sup>th</sup> St	1 1/2	1/2	1 3/4	1/2	4 3/4	-4	6477	
" 21/1910	do do	59240	949	" 275 " 6 <sup>th</sup> St	1 1/2	1/2	1 3/4	1/2	4		6478	
" 21/1910	do do	59346	953	" 275 " 6 <sup>th</sup> St	1 1/2	1/2	1 3/4	1/2	3 3/4	-3	6479	
" 21/1910	do do	59347	955	" 275 " 6 <sup>th</sup> St	1 1/2	1/2	1 3/4	1/2	3		6480	
Sept 16/1910	F. H. Bance	59236	307-11	St. Beale	1 1/2	1/2	1 3/4	1/2	1 3/4	-12	6635	
Sept 16/1910	do do	59235	313-7	" do	1 1/2	1/2	1 3/4	1/2	1 3/4	-12	6636	
Sept 14/1910	The Turners	59349	959	275 E 6 <sup>th</sup> St connection			3/4				6625	
" 27/1910	do do	59344	957	" 275 " 6 <sup>th</sup> St	1 1/2	1/2	1 3/4	1/2	5		6727	
" 27/1910	Maxwell Beath	59239	163		1 1/2	1/2	1 3/4	1/2	1 1/2	-10	6760	
Oct 7/1910	Edmond Kennedy	59238	980	1 1/2 connection			2 1/2	3/4	6 1/2	-14	6698	
" 3/1910	Little Bros	59362	2302	275 E Castro 1 1/2 connection			2 1/2	3/4	6 1/2	-12	6777	
" 24/1910	O. H. Gate	59257	967 1/2		1 1/2	1/2	1 3/4	1/2	1 1/2	-20	6940	
" 29/1910	Little + M. Donald	59358	1025	1 1/2 connection	1 1/2	1 1/2			1 1/2	-7	7048	
Nov 2/1910	Mr. F. Wilson	59533		2 1/2 2" connection	2 1/2	2 1/2			2	-7	7150	
" 2/1910	do	75674		2 1/2 3"	1 3/4	3/4	1 3/4	3/4	3 3/4	-5	7151	
" 2/1910	do	75672		2 1/2 3"	1 3/4	3/4	1 3/4	3/4	2 3/4	-6	7152	
" 2/1910	do	59531	647-99	2 1/2 3"	1 3/4	3/4	1 3/4	3/4	5 3/4	-6	7153	
" 2/1910	do	59535		2 1/2 3"	1 3/4	3/4	1 3/4	3/4	5 3/4	-6	7154	
" 2/1910	do	75673		2 1/2 3"	1 3/4	3/4	1 3/4	3/4	2 3/4	-7	7155	
" 9/1910	Spencer Channing	59559	755	275 E Castro			3	3/4	2 3/4	-5	7176	
" 19/1910	The Turners	59352	900	" 275 E 6 <sup>th</sup> St					4	-0	7157	
" 27/1910	Mr. J. Smith	59364	934	1 1/2 connection			2"	service	1 1/2	-18	7292	

909 13 10 10

Retap 9/12/26

25235





# Service Pipe Record.

1356

## DIRECTION OF TAP

15	N of S line	St	15	W of E line	St
14	N of S line	St	225	W of E line	St
			<del>224E Phelps</del>		
74	N of S line	St	21	W of E line	St
74	N of S line	St	26	W of E line	St
24	N of S line	St	16	W of E line	St
74	N of S line	St	3	W of E line	St
20	N of S line	St	17	W of E line	St
<del>80</del>			<del>25</del>		
14	N of S line	St	43	W of E line	St
15	N of S line	St	43	W of E line	St
27	N of S line	St			
26	N of S line	St	5	W of E line	St
20	N of S line	St	21	W of E line	St
74	N of S line	St	26	W of E line	St
74	N of S line	St	3	W of E line	St
74	N of S line	St	9	W of E line	St
74	N of S line	St	7	W of E line	St
74	N of S line	St	19	W of E line	St
74	N of S line	St	28	W of E line	St
26	N of S line	St	21	W of E line	St
<del>14</del>			159 W Newhall		
20	N of S line	St	158		
15	N of S line	St	7		
15	N of S line	St	215		
15	N of S line	St	238		
24	N of S line	St	95 W		
75	N of S line	St	131 W of Newhall		
14	N of S line	St	96		
14	N of S line	St	95		
14	N of S line	St	309		
24	N of S line	St	143	142 E Phelps	
17	N of S line	St	14		
23	N of S line	St	142		
53	N of S line	St	70		
55	N of S line	St	291		
26	N of S line	St	3		
8	N of S line	St	2		
9	N of S line	St	120		
			130		
			17		

South  
 Street Mr. Jewell Ave

DATE	NAME	WATER NO.	SERRET NO.	LOCATION	CORPORATION STOP		STOP COCK		LEAD PIPE		IRON PIPE	
					No.	Size	No.	Size	Size	Feet	Size	Feet
Aug 11	John O'Keefe	6081021	1642-4	W 50 E.C.								
Oct 18	Mr. Sweeney	75259	1639	" 130 N. W. C. Ave								R 6580
	J. Smith	<del>75258</del>	Annulled	" 130 "								R 6579
Sept 10	Mr. S. S. Sweeney	75254	1546	W.S. 75 E. June 30 1899	1	1/2	1	1/2	1/2	39		
Nov 25	Mr. Sweeney	75254	1538	" 135 "	1	1/2	1	3/4	3/8	34	3/4	35
Dec 10	Mr. Sweeney	75254	1528	" 113 "	1	1/2	1	3/4	3/8	34	3/4	36
Apr 30	Mr. Sweeney	75254	1520	" 100 "	1	1/2	1	3/4	3/8	39		
Oct 17	Mr. Sweeney	75254	1450	" 75 "								1762
June 20	Mr. Sweeney	75254	1450	" 75 "								R 6582
Dec 17	Mr. Sweeney	75254	1407	St. John	1	1/2	1	1/2	1/2	7		
Aug 7	Mr. Sweeney	75254	1407	St. John								
Oct 7	Mr. Sweeney	75254	1516	St. 100 N. W. C. Ave	1	1/2	1	3/4	3/8	34		
Oct 7	Mr. Sweeney	75254	1540	St. 103 E. R. R. Ave	1	1/2	1	1/2	1/2	3	1/2	34
May 9	Mr. Sweeney	75254	1538	St. 100 "	1	1/2	1	3/4	3/8	4	3/4	35
May 9	Mr. Sweeney	75254	1530	St. 100 "	1	1/2	1	3/4	3/8	39		
June 9	Mr. Sweeney	75254	1530	St. 100 E. R. R. Ave	1	1/2	1	1/2	1/2	39		
July 9	Mr. Sweeney	75254	1517	St. 100 "	1	1/2	1	1/2	1/2	8		
AUG 22 1903	Chas. Beckmeyer	75245	1516		1	1/2 x 5/8	1	5/8 x 3/4	5/8	38		1454
AUG 14 1903	Peter Laplace	75243	1514		1	1/2 x 5/8	1	5/8 x 3/4	5/8	3	3/4	37
MAY 3 1904	John S. Main	XXXXX		11th St. E. of R.R. Ave (23 N. of 10th Ave 64.5 N. 10th Ave)	1	3/4	1	1 1/2	3/4	5	1 1/2	203
MAY 13 1904	John S. Main	75237	1615									R 6575
Oct 21	S. Goldstein			E.S. 365 S. of S. R.	1	1/2	1	1/2	1/2	7		299
Mar 15 1907	Mr. Sweeney	75258	1619-23	O.C. 2007 N. South			2	1 1/2	1 1/2			R 6577
June 26 1907	Madden	75250	1527	St. 200 E. R.R. Ave	1	1/2	1	3/4	1/2	8		R 6583
July 22 1907	Emma M. McLaughlin	75256	1613	Near R.R. Ave.			2	1/2	1/2	5		R 6574
July 22 1907	" " "	75255	1611	" " "			2	1/2	1/2	5		3428
Nov 30 1907	U. Oberke	75251	1055	S.S. 325 N. of 211 Ave.	1	1/2	1	1/2	1/2	10		5948
Apr 19 1909	Anna J. Beckman	75264	1647	D.W. 130 E. f. f.	1	1/2	1	1/2	1/2	7		R 6581
Mar 4 1910	Mr. Levy	75265	1559-61	" " 130 " " Railroad	1	3/4	1	3/4	3/4	1	3/4	1183
June 20 1911	Mr. Sweeney	20351	1375									3150
Nov 14 1914	Allen Pyle											11119
Aug 27 1916	Miss Bradford	45059	1190									75795
"	W. Sweeney	45036	1166									26687
Sept 1 1920	Mr. Sweeney	45030	314									26688
Apr 14 1921	Mr. Sweeney	47750	1-148									26706
Mar 13 1922	O.E. Fitzgerald	97614		DIST. 125 W. Lane								31054

See page 1147  
 T.C. 3







# Mission Street

DATE.	NAME.	WATER No.	STREET No.	LOCATION.	CORPORATION STOP.		STOP COCK.		LEAD PIPE.		IRON PIPE.	
					No.	Size.	No.	Size.	Size.	Feet.	Size.	Feet.
		53943	561	Retap 9/18/03								
Feb'y	3/57 Mrs Carroll	<del>54346</del>	509-11	Dec. 2/01/01								
Dec	22 Mrs Church & Gray	<del>54347</del>	509									
Jan'y	11/69 J J O'Brien	<del>54348</del>	512-64									
Oct	20/57 C. M. Driede	<del>54349</del>	511									
Apr	1/63 J Manahan	<del>54350</del>	508-10	1100 N. 1st								
Oct	20/61 J Hall	<del>54351</del>	516-18	APR 7 - 1903								
Mar	21/68 Magne	<del>54352</del>	517	APR 7 - 1903								
Aug	1/63 William Dargan	<del>54353</del>	514									
	P Darley 54850	<del>54354</del>	516-18									
May	13/61 R. M. Wick	<del>54355</del>	517									
July	12/77 "	<del>54356</del>	518									
May	12/63 Mary Keely	<del>54357</del>	519									
Feb'y	28/57 Gregg & Co	<del>54358</del>	521-9									
Sept	16/54 Jas. Tomkinson	<del>54359</del>	522									
Apr	27/63 E. L. Goldstein	<del>54360</del>	523-5									
June	30/63 W. Meyer	<del>54361</del>	524									
June	10/89 W. Aldrich	<del>54362</del>	525-31									
July	7/63 Edw. Newman	<del>54363</del>	526									
Sept	22/61 M. Hubbel	<del>54364</del>	527									
Mar	6/63 M. Kamin	<del>54365</del>	528									
"	10/63 Richard Wogan	<del>54366</del>	529									
"	6/63 Mrs J. Eden	<del>54367</del>	530-36									
June	12/67 Mrs A. H. Ludlow	<del>54368</del>	531									
July	5/65 - Huber	<del>54369</del>	532									
May	30/76 N. Lee	<del>54370</del>	533									
Aug	11/77 B. B. B. B.	<del>54371</del>	534									
Dec	7/80 Geo. D. Day	<del>54372</del>	535									
"	6/61 Mary A. Gray	<del>54373</del>	536									
Apr	17/65 Mrs Mary Martin	<del>54374</del>	537									
Feb'y	17/61 J. Manahan	<del>54375</del>	538									
Sept	21/63 Daniel	<del>54376</del>	539									
"	17/66 J. C. Westlake	<del>54377</del>	540									
"	13/66 J. Pennington	<del>54378</del>	541									
May	25/63 J. J. Caldwell	<del>54379</del>	542									
Mar	24/67 M. J. J.	<del>54380</del>	543									
Sept	25/63 Mary J.	<del>54381</del>	544									
Dec	5/63 C. J. J.	<del>54382</del>	545									
Sept	10/63 H. C. J.	<del>54383</del>	546									
June	21/38 Geo. H. J.	<del>54384</del>	547									

March 30/03  
1 5/8 x 3/4

(4" Gate)

115 ft. line minus 38 ft. of 1 1/2" line lat 13 ft. of Shaw alley  
Retap 20/01 (Retapped Dec. 7/1906 See Page 1411)

114 ft. Macker Retap 2/01 3/4" line

J. O. look in back of Mission St for this bit

Retap Aug 3/04

MAY 29 1905 Retap 1/18/06 1 1/2"

SEP 7 1905

1 3/4"

3/4"

# Service Pipe Record.

1389

## DIRECTION OF TAP.

No.	Dir.	Line	Loc.	Notes	Meter No.	Remarks
26	S	N	line			
26	S	of N	line at			
26	S	of N	line	Minna St	46	W. of E. line lot
26	S	of N	line	Minna	47	of S line
26	S	of N	line	Minna	48	of N line to Minna
26	S	of N	line	St	49	18 W. E. line lot
26	S	of N	line	St	50	
26	S	of N	line	St	51	
26	S	of N	line	St	52	
26	S	of N	line	St	53	
26	S	of N	line	St	54	
26	S	of N	line	St	55	
26	S	of N	line	St	56	
26	S	of N	line	St	57	
26	S	of N	line	St	58	
26	S	of N	line	St	59	
26	S	of N	line	St	60	
26	S	of N	line	St	61	
26	S	of N	line	St	62	
26	S	of N	line	St	63	
26	S	of N	line	St	64	
26	S	of N	line	St	65	
26	S	of N	line	St	66	
26	S	of N	line	St	67	
26	S	of N	line	St	68	
26	S	of N	line	St	69	
26	S	of N	line	St	70	
26	S	of N	line	St	71	
26	S	of N	line	St	72	
26	S	of N	line	St	73	
26	S	of N	line	St	74	
26	S	of N	line	St	75	
26	S	of N	line	St	76	
26	S	of N	line	St	77	
26	S	of N	line	St	78	
26	S	of N	line	St	79	
26	S	of N	line	St	80	
26	S	of N	line	St	81	
26	S	of N	line	St	82	
26	S	of N	line	St	83	
26	S	of N	line	St	84	
26	S	of N	line	St	85	
26	S	of N	line	St	86	
26	S	of N	line	St	87	
26	S	of N	line	St	88	
26	S	of N	line	St	89	
26	S	of N	line	St	90	
26	S	of N	line	St	91	
26	S	of N	line	St	92	
26	S	of N	line	St	93	
26	S	of N	line	St	94	
26	S	of N	line	St	95	
26	S	of N	line	St	96	
26	S	of N	line	St	97	
26	S	of N	line	St	98	
26	S	of N	line	St	99	
26	S	of N	line	St	100	



# Service Pipe Record.

1390

## DIRECTION OF TAP.

Year	Month	Day	Location / Description	Direction of Tap	Notes	Value / Meter	Remarks
26	S		of line				
26	S		of line				
28	S		of line st			118	
26	S		of line			120	
26	S		of line			123	
26	S		of line		10 W of E line lat	125	
26	S		of line			127	
26	S		of line			128	
26	S		of line			129	
26	S		of line			130	
26	S		of line			131	
26	S		of line			132	
26	S		of line			133	
26	S		of line			134	
26	S		of line			135	
26	S		of line			136	
26	S		of line			137	
26	S		of line			138	
26	S		of line			139	
26	S		of line			140	
26	S		of line			141	
26	S		of line			142	
26	S		of line			143	
26	S		of line			144	
26	S		of line			145	
26	S		of line			146	
26	S		of line			147	
26	S		of line			148	
26	S		of line			149	
26	S		of line			150	
26	S		of line			151	
26	S		of line			152	
26	S		of line			153	
26	S		of line			154	
26	S		of line			155	
26	S		of line			156	
26	S		of line			157	
26	S		of line			158	
26	S		of line			159	
26	S		of line			160	
26	S		of line			161	
26	S		of line			162	
26	S		of line			163	
26	S		of line			164	
26	S		of line			165	
26	S		of line			166	
26	S		of line			167	
26	S		of line			168	
26	S		of line			169	
26	S		of line			170	
26	S		of line			171	
26	S		of line			172	
26	S		of line			173	
26	S		of line			174	
26	S		of line			175	
26	S		of line			176	
26	S		of line			177	
26	S		of line			178	
26	S		of line			179	
26	S		of line			180	
26	S		of line			181	
26	S		of line			182	
26	S		of line			183	
26	S		of line			184	
26	S		of line			185	
26	S		of line			186	
26	S		of line			187	
26	S		of line			188	
26	S		of line			189	
26	S		of line			190	
26	S		of line			191	
26	S		of line			192	
26	S		of line			193	
26	S		of line			194	
26	S		of line			195	
26	S		of line			196	
26	S		of line			197	
26	S		of line			198	
26	S		of line			199	
26	S		of line			200	



Service Pipe Record.

DIRECTION OF TAP.

26	S	of	line	H	#12 W. E. line	314	
<del>26</del>	S	of	line	H	#12 S. W. E. line	287	
26	S	of	line	H	#14 S. E. line	257	
<del>21</del>	S	of	line	H	#3 S. E. line	273	
21	S	of	line	H	3 H. of line	274	
26	S	of	line	H	On S. E. line	211	
26	S	of	line	H	#4 S. E. line	207	
26	S	of	line	H	#11 S. E. line	177	
26	S	of	line	H	#18 S. W. E. line	208	
26	S	of	line	H	5 S. E. line	21	
<del>26</del>	S	of	line	H	2 S. E. line	24	
26	S	of	line	H	2 S. E. line	134	
26	S	of	line	H	1 S. E. line	104	
26	S	of	line	H	2 S. E. line	17	
26	S	of	line	H	2 S. E. line	14	
26	S	of	line	H	7 W. E. line lot	113	
25	S	of	line	H	2 S. E. line lot	72	
20	S	of	line	H	#10 S. E. line	60	
26	S	of	line	H	12 W. E. line lot	113	
26	S	of	line	H	17 W. E. line lot	133	
26	S	of	line	H	21 W. E. line lot	214	
26	S	of	line	H	3 S. E. line lot	150	
26	S	of	line	H	2 S. E. line lot	124	
26	S	of	line	H	15 S. E. line	140	
26	S	of	line	H	27 S. E. line lot	111	
26	S	of	line	H	10 W. E. line lot	53	
26	S	of	line	H	11 W. E. line lot	17	
26	S	of	line	H	15 S. E. line	13	
26	S	of	line	H	17 S. E. line	134	
26	S	of	line	H	15 S. E. line lot	111	
26	S	of	line	H	13 S. E. line lot	137	
26	S	of	line	H	13 S. E. line lot	134	
26	S	of	line	H	14 S. E. line lot	192	
26	S	of	line	H	26 W. E. line lot	175	
26	S	of	line	H	21 S. E. line lot	172	
26	S	of	line	H	26 S. E. line lot	201	
26	S	of	line	H	13 S. E. line lot	205	
26	S	of	line	H	10 S. E. line lot	235	

# Mission

# Street

DATE.	NAME.	WATER NO.	STREET NO.	LOCATION.	CORPORATION STOP.		STOP COCK.		LEAD PIPE.		IRON PIPE.	
					No.	Size.	No.	Size.	Size.	Feet.	Size.	Feet.
Dec 20/61	E. Cullum	54002	755	SEP 11 1905					1/2	44		
Nov 10/75	Amos Dennis	54470	163-4	SEP 11 1905					1/2	6		
July 27/61	John H. French	54473	165-9	SEP 11 1905					5/8	8		
May 20/61	Ed. Chair	54467	144-0	AUG 23 1905								
Apr 11/61	Indumapala Chavitt	54466	144-0									
	J. P. Tracey	54001	275	SEP 7 1905								
Feb 15/67	J. O'Brien	54479	275	SEP 7 1905	1	5/8			3/8	42		
Jan 3/62	Hubert Bradford	54467	276	SEP 7 1905	1	1 1/8			5/8	11		
June 26/63	Dr. Donner	54009	275	SEP 7 1905	1	5/8	1	3/4	5/8	42		
May 16/63	Wm. Richards	54010	275-80	SEP 7 1905					1/2	13		
Jan 27/61	S. Hancock	54012	275	SEP 11 1905					5/8	10		
Dec 27/61	A. Robinson	54011	275	SEP 11 1905					5/8	5		
June 23/65	Mattie Halton	54015	275	S.O. 4/5/04.								
	Wm. Godley	54485	275	SEP 11 1905					5/8	44		
Apr 14/69	Wm. Schultz	54475	270-2	SEP 7 1905					1/2	11		
Aug 18/61	Antonia Clara Bunting	54476	270-2	AUG 23 1905								
June 18/61	Ed. Chair	54017	275	SEP 11 1905					5/8	15		
July 20/63	Mrs. James Duff	54477	275	SEP 7 1905					1/2	13		
Aug 27/61	Caroline Street	54487	275	SEP 11 1905								
Sept 27/61	G. O. Hermann	54488	275	SEP 11 1905					1/2	12		
Sept 18/61	Lucifer Springs	54001	275	AUG 23 1905	1	1/2	3/4		5/8	11		
Aug 13/61	Hubert Bradford	54489	275									
May 15/61	S. Hancock	54018	275	SEP 7 1905								
July 10/61	Hammond	54489	275	AUG 22 1905					5/8	44		
Aug 13/61	U. B. Brown	54491	275	AUG 22 1905					5/8	4		
Apr 20/63	Julia Bert	54490	275	AUG 25 1905					5/8	44		
Sept 10/61	A. Pachau	54491	275						5/8	44		
Aug 10/61	B. H. Morrison	54492	275	AUG 25 1905					5/8	44		
Sept 10/61	A. Pachau	54493	275	AUG 22 1905					5/8	44		
Sept 9/61	A. S. Kaley	54494	275	AUG 22 1905					1/2	20		
Feb 27/62	A. Kaley	54495	275	AUG 22 1905					1/2	44		
Aug 27/61	Chas. A. Critchfield	54023	275									
July 27/63	Mrs. W. Williams	54412	275	AUG 22 1905					1/2	15		
Jan 15/65	Mrs. H. H. Chambers	54498	275	AUG 22 1905					1/2	15		
Dec 16/61	Indumapala Chavitt	54025	275-2	AUG 22 1905					5/8	11		
Nov 19/61	Chas. Kaley	54001	275	AUG 22 1905					5/8	11		
Aug 3/63	Mrs. W. Williams	54000	275	AUG 22 1905					1/2	44		
Feb 23/65	Mrs. W. Williams	54003	275	AUG 22 1905					1/2	44		
Feb 23/65	Mrs. W. Williams	54002	275	AUG 22 1905					1/2	44		

using old tap of 46423  
17th St line, Jessie 186 E 4th St

(1 1/2" S.C.)

(2 1/2" S.C.)

So. side

Put tap 7/11/30 3/4

1908 aug

# Service Pipe Record.

13923

## DIRECTION OF TAP.

No.	Direction	Line	St.	Notes	Depth	Remarks
26	S	of	line	9 E of line lot	24	
26	S	of	line	15	261	
26	S	of	line	17	267	
26	S	of	line	19	255	
26	S	of	line	23	279	
26	S	of	line	25	31	
26	S	of	line	2	353	
26	S	of	line	6	323	
26	S	of	line	18	322	
26	S	of	line	11	390	
26	S	of	line	19	389	
12	S	of	line	1	384	
26	S	of	line	in	414	
26	S	of	line	18	357	
26	S	of	line	7	400	
26	S	of	line	2	415	
26	S	of	line	15	351	
26	S	of	line	27	316	
26	S	of	line	6	313	
26	S	of	line	31	311	
26	S	of	line	26	309	
26	S	of	line	14	365	
26	S	of	line	11	377	
26	S	of	line	2	373	
26	S	of	line	1	350	
26	S	of	line	10	325	
26	S	of	line	6	321	
26	S	of	line	3	203	
26	S	of	line	8	112	
26	S	of	line	24	17	
26	S	of	line	22	164	
26	S	of	line	26	1011	
26	S	of	line	19	6269	
26	S	of	line	1	51	
26	S	of	line	8	117	
26	S	of	line	9	92	
26	S	of	line	3	21	
26	S	of	line	22	157	

# Mission Street

DATE	NAME	WATER NO.	STREET NO.	LOCATION	CORPORATION STOP		STOP COCK		LEAD PIPE		IRON PIPE	
					No.	Size.	No.	Size.	Size.	Feet.	Size.	Feet.
					AUG 22 1905							
June 21/81	Wm. McGuckens	54026 <del>54504</del>	870						1/2	13		
Feb 23/65	Noddwell	<del>54027</del> 54027	873		AUG 22 1905				5/8	44		
Sept 10/61	P. Verplank	54028 29101	874		AUG 22 1905				1/2	13		
Jan 24/66	J. Artis	54029 29102	875		AUG 22 1905				1/2	10		
Jan 24/63	Gas Bowman	54030 29103	876		AUG 22 1905				5/8	4		
Apr 4/61	W. S. Peters	54031 29104	879		AUG 22 1905				1/2	44		
Jan 25/83	Geo. Hunt	54032 <del>26677</del>	883									
Feb 21/62	R. H. Rogers	54033 29105	880		AUG 22 1905				1/2	15		
Dec 6/62	Wm. Digley	54034 29106	881		AUG 23 1905				1/2	13		
June 15/67	J. B. Cooperhall	54035 29107	881		AUG 23 1905							
Nov 8/87	E. M. Geary	54036 29108	880		AUG 23 1905				5/8	5		
Oct 5/67	Chas. Burrell	54037 29109	886						1/2	13		
July 6/68	M. Thompson	54038 <del>29110</del>	887									
Oct 3/67	Hermann & Co.	54039 29111	888		AUG 23 1905				1/2	13		
Nov 3/63	Hermann & Co.	54040 <del>29112</del>	853									
Aug 25/64	J. S. Solomon	54041 29113	840		AUG 23 1905				5/8	11		
May 8/89	Reifus	54042 29114	840		AUG 22 1905							
Oct 19/63	Wm. C. Strade	54043 29115	811		AUG 22 1905							
Jan 22/62	J. H. Connor	54044 29116	813		AUG 23 1905				5/8	7		
Sept 26/65	C. O. Brigham	54045 29117	811		AUG 22 1905				5/8	13		
Feb 22/64	M. J. Connor	54046 29118	815		FEB 2 - 1901							
Jan 14/65	W. C. Anderson	54047 29119	816		AUG 23 1905				5/8	7		
May 27/64	J. W. Wain	54048 <del>29120</del>	804		AUG 22 1905				5/8	13		
Nov 28/62	C. S. Taylor	54049 29121	837		Sept 10/16				1	3/4		3/4 3
Aug 11/88	J. C. Spencer	54050 29122	811		AUG 22 1905				5/8	11		
Jan 16/62	J. Taylor	54051 29123	816		AUG 23 1905				1/2	13		
Aug 8/88	H. H. Thompson	54052 29124	845		AUG 23 1905				1/2	10		
Feb 22/64	W. H. Williams	54053 29125	811		AUG 23 1905				1/2	13		
Dec 25/64	J. R. Williams	54054 <del>29126</del>	811-2		AUG 23 1905				5/8	13		
Dec 1/64	W. H. Williams	54055 29127	811		AUG 23 1905				1/2	44		
Aug 20/62	C. W. Williams	54056 29128	811		AUG 23 1905				5/8	13		
Feb 22/64	P. L. Leland	54057 29129	811		AUG 23 1905				5/8	13		
Apr 11/61	Wm. Leland	54058 29130	811		AUG 23 1905				1/2	13		
Sept 22/65	J. H. Williams	54059 29131	811		AUG 23 1905				5/8	44		
Nov 16/61	E. H. Williams	54060 29132	811		AUG 23 1905				5/8	13		
Jan 25/60	J. H. Williams	54061 29133	891		AUG 23 1905				1/2	44		
		54062 <del>29134</del>	873		AUG 23 1905				5/8			
Dec 1/61	J. H. Williams	54063 29135	811		AUG 23 1905				1/2	13		
		54064 <del>29136</del>	811		AUG 22 1905				1/2	44		
Feb 22/64	Wm. Williams	54065 29137	811		AUG 23 1905				5/8	13		

1/2 of 1 c minima }  
J.C. 425-16 of 5-2 1/2 }

Feb. 20/900

(3" Gate)

X  
Retap 1/5/32



# Mission Street

DATE	NAME	WATER NO.	STREET NO.	LOCATION	CORPORATION STOP		STOP COCK		LEAD PIPE		IRON PIPE	
					No.	Size.	No.	Size.	Size.	Feet.	Size.	Feet.
Jan 11/14	Donahue	54134	911-75	MAR 2 1906							1	3
June 1/63	W. C. Harvey	54135	911	APR 2 1906								
Nov 1/64	W. C. Grinnell	54136	911	DEC 22 1904								
Oct 1/64	C. B. Schuman	54137	911	MAR 22 1906								
Sept 1/63	Louy Amour	54138	911	APR 2 1906								
	S. Altschul	54139	919	MAR 22 1906								
July 2/60	Mrs. Chevalier	54140	930	APR 2 1906								
Jan 2/65	Chas. Ashton	54141	930	APR 2 1906								
Apr 17/88	H. Henningsen	54142	941	MAR 22 1906								
Sept 1/84	H. Henningsen	54143	931-3	MAR 22 1906								
Aug 1/66	S. Wolf	54144	932	MAR 22 1906								
Apr 28/83	Broder Dicks	54145	918-52	MAR 22 1906								
July 1/64	Thos. Sawyer	54146	930	MAR 22 1906								
Aug 1/64	Capt. Nelson	54147	931	MAR 22 1906								
Dec 1/62	J. J. McNamee	54148	934-5	MAR 22 1906								
Sept 1/64	C. Nelson	54149	939	MAR 22 1906								
May 5/63	Mrs. C. Child	54150	910	APR 2 1906								
Dec 1/61	Wm. H. Connerly	54151	911	APR 2 1906								
Apr 1/65	Chas. Steyer	54152	960-962	APR 2 1906								
Nov 20/65	Geo. K. Shuman	54153	913	JAN 17 1905	NOV 9 1905	JAN 12 1906					1 1/2	10
Sept 1/64	Wm. H. Connerly	54154	914	APR 2 1906								
July 1/64	Wm. H. Connerly	54155	915	MAR 22 1906								
Sept 1/64	Wm. H. Connerly	54156	916	APR 2 1906								
Jan 1/64	Wm. H. Connerly	54157	917	APR 2 1906								
Jan 1/64	Wm. H. Connerly	54158	918	APR 2 1906								
Jan 1/64	Wm. H. Connerly	54159	919	APR 2 1906								
Jan 1/64	Wm. H. Connerly	54160	920	APR 2 1906								
Jan 1/64	Wm. H. Connerly	54161	921	APR 2 1906								
Jan 1/64	Wm. H. Connerly	54162	922	APR 2 1906								
Jan 1/64	Wm. H. Connerly	54163	923	APR 2 1906								
Jan 1/64	Wm. H. Connerly	54164	924	APR 2 1906								
Jan 1/64	Wm. H. Connerly	54165	925	APR 2 1906								
Jan 1/64	Wm. H. Connerly	54166	926	APR 2 1906								
Jan 1/64	Wm. H. Connerly	54167	927	APR 2 1906								
Jan 1/64	Wm. H. Connerly	54168	928	APR 2 1906								
Jan 1/64	Wm. H. Connerly	54169	929	APR 2 1906								
Jan 1/64	Wm. H. Connerly	54170	930	APR 2 1906								
Jan 1/64	Wm. H. Connerly	54171	931	APR 2 1906								
Jan 1/64	Wm. H. Connerly	54172	932	APR 2 1906								
Jan 1/64	Wm. H. Connerly	54173	933	APR 2 1906								
Jan 1/64	Wm. H. Connerly	54174	934	APR 2 1906								
Jan 1/64	Wm. H. Connerly	54175	935	APR 2 1906								
Jan 1/64	Wm. H. Connerly	54176	936	APR 2 1906								
Jan 1/64	Wm. H. Connerly	54177	937	APR 2 1906								
Jan 1/64	Wm. H. Connerly	54178	938	APR 2 1906								
Jan 1/64	Wm. H. Connerly	54179	939	APR 2 1906								
Jan 1/64	Wm. H. Connerly	54180	940	APR 2 1906								
Jan 1/64	Wm. H. Connerly	54181	941	APR 2 1906								
Jan 1/64	Wm. H. Connerly	54182	942	APR 2 1906								
Jan 1/64	Wm. H. Connerly	54183	943	APR 2 1906								
Jan 1/64	Wm. H. Connerly	54184	944	APR 2 1906								
Jan 1/64	Wm. H. Connerly	54185	945	APR 2 1906								
Jan 1/64	Wm. H. Connerly	54186	946	APR 2 1906								
Jan 1/64	Wm. H. Connerly	54187	947	APR 2 1906								
Jan 1/64	Wm. H. Connerly	54188	948	APR 2 1906								
Jan 1/64	Wm. H. Connerly	54189	949	APR 2 1906								
Jan 1/64	Wm. H. Connerly	54190	950	APR 2 1906								

Retap Mar 4/16

Retap 2/1/20

1 1/2

1297

# Service Pipe Record.

1394

## DIRECTION OF TAP.

No.	Direction	Line	Point	Dist.	Remarks	No.	Direction	Line	Point	Dist.	Remarks
26	S of	line	Sh	12	"	27	S of	line	Sh	12	"
26	S of	line	Sh	11	"	28	S of	line	Sh	11	"
26	S of	line	Sh	3	"	29	S of	line	Sh	10	"
26	S of	line	Sh	10	"	30	S of	line	Sh	10	"
10	S of	line	Minna	40	"	31	S of	line	Sh	10	"
26	S of	line	Sh	4	"	32	S of	line	Sh	10	"
26	S of	line	Sh	8	"	33	S of	line	Sh	10	"
<del>26</del> 27 1/2	S of	line	Sh	8	"	34	S of	line	Sh	10	"
26	S of	line	Sh	6	"	35	S of	line	Sh	10	"
26	S of	line	Sh	37	"	36	S of	line	Sh	10	"
26	S of	line	Sh	6	"	37	S of	line	Sh	10	"
26	S of	line	Sh	3	"	38	S of	line	Sh	10	"
26	S of	line	Sh	8	"	39	S of	line	Sh	10	"
26	S of	line	Sh	6	"	40	S of	line	Sh	10	"
26	S of	line	Sh	74	"	41	S of	line	Sh	10	"
26	S of	line	Sh	7	"	42	S of	line	Sh	10	"
20	S of	line	Sh	6	"	43	S of	line	Sh	10	"
27	S of	line	Sh	24	"	44	S of	line	Sh	10	"
27	S of	line	Sh	22	"	45	S of	line	Sh	10	"
26	S of	line	Sh	6	"	46	S of	line	Sh	10	"
26	S of	line	Sh	12	"	47	S of	line	Sh	10	"
23	S of	line	Seventh	12	"	48	S of	line	Sh	10	"
23	S of	line	Seventh	12	"	49	S of	line	Sh	10	"
23	S of	line	Seventh	12	"	50	S of	line	Sh	10	"
23	S of	line	Seventh	12	"	51	S of	line	Sh	10	"
23	S of	line	Seventh	12	"	52	S of	line	Sh	10	"
23	S of	line	Seventh	12	"	53	S of	line	Sh	10	"
23	S of	line	Seventh	12	"	54	S of	line	Sh	10	"
23	S of	line	Seventh	12	"	55	S of	line	Sh	10	"
23	S of	line	Seventh	12	"	56	S of	line	Sh	10	"
23	S of	line	Seventh	12	"	57	S of	line	Sh	10	"
23	S of	line	Seventh	12	"	58	S of	line	Sh	10	"
23	S of	line	Seventh	12	"	59	S of	line	Sh	10	"
23	S of	line	Seventh	12	"	60	S of	line	Sh	10	"
23	S of	line	Seventh	12	"	61	S of	line	Sh	10	"
23	S of	line	Seventh	12	"	62	S of	line	Sh	10	"
23	S of	line	Seventh	12	"	63	S of	line	Sh	10	"
23	S of	line	Seventh	12	"	64	S of	line	Sh	10	"
23	S of	line	Seventh	12	"	65	S of	line	Sh	10	"
23	S of	line	Seventh	12	"	66	S of	line	Sh	10	"
23	S of	line	Seventh	12	"	67	S of	line	Sh	10	"
23	S of	line	Seventh	12	"	68	S of	line	Sh	10	"
23	S of	line	Seventh	12	"	69	S of	line	Sh	10	"
23	S of	line	Seventh	12	"	70	S of	line	Sh	10	"
23	S of	line	Seventh	12	"	71	S of	line	Sh	10	"
23	S of	line	Seventh	12	"	72	S of	line	Sh	10	"
23	S of	line	Seventh	12	"	73	S of	line	Sh	10	"
23	S of	line	Seventh	12	"	74	S of	line	Sh	10	"
23	S of	line	Seventh	12	"	75	S of	line	Sh	10	"
23	S of	line	Seventh	12	"	76	S of	line	Sh	10	"
23	S of	line	Seventh	12	"	77	S of	line	Sh	10	"
23	S of	line	Seventh	12	"	78	S of	line	Sh	10	"
23	S of	line	Seventh	12	"	79	S of	line	Sh	10	"
23	S of	line	Seventh	12	"	80	S of	line	Sh	10	"
23	S of	line	Seventh	12	"	81	S of	line	Sh	10	"
23	S of	line	Seventh	12	"	82	S of	line	Sh	10	"
23	S of	line	Seventh	12	"	83	S of	line	Sh	10	"
23	S of	line	Seventh	12	"	84	S of	line	Sh	10	"
23	S of	line	Seventh	12	"	85	S of	line	Sh	10	"
23	S of	line	Seventh	12	"	86	S of	line	Sh	10	"
23	S of	line	Seventh	12	"	87	S of	line	Sh	10	"
23	S of	line	Seventh	12	"	88	S of	line	Sh	10	"
23	S of	line	Seventh	12	"	89	S of	line	Sh	10	"
23	S of	line	Seventh	12	"	90	S of	line	Sh	10	"
23	S of	line	Seventh	12	"	91	S of	line	Sh	10	"
23	S of	line	Seventh	12	"	92	S of	line	Sh	10	"
23	S of	line	Seventh	12	"	93	S of	line	Sh	10	"
23	S of	line	Seventh	12	"	94	S of	line	Sh	10	"
23	S of	line	Seventh	12	"	95	S of	line	Sh	10	"
23	S of	line	Seventh	12	"	96	S of	line	Sh	10	"
23	S of	line	Seventh	12	"	97	S of	line	Sh	10	"
23	S of	line	Seventh	12	"	98	S of	line	Sh	10	"
23	S of	line	Seventh	12	"	99	S of	line	Sh	10	"
23	S of	line	Seventh	12	"	100	S of	line	Sh	10	"





Mission

Street

DATE	NAME	WATER NO.	STREET NO.	LOCATION	CORPORATION STOP.		STOP COCK.		LEAD PIPE.		IRON PIPE.	
					No.	Size.	No.	Size.	Size.	Feet.	Size.	Feet.
Apr 20/16	J. Hammond	54070	4629	1136								
June 11/17	John S. Howell		4630	1137								
Aug 31/17	John H. Hill		4634	1138								
Aug 21/17	Geo. M. Hill	54073	4635	1146-52								
Apr 21/17	John Kay	54070	4637	1149-12								
Oct 11/69	P. Lester		4640	1117-6								
Dec 11/92	Chas. L. Brown	54074	4632	1115								
Nov 3/60	Jacob Benjamin	54073	4633	1115								
Aug 18/66	Henry W. Hill	54075	4636	1157								
Oct 3/16	W. Dodge	54076	4637	1159-61								
Aug 11/60	W. L. Woods		4640	1115								
Nov 10/16	C. J. Woods		4646	1118								
Mar 29/58	H. S. Wood		4639	1121								
June 11/16	Chas. Smith	54077	4638	1163								
June 11/17	M. A. Smith		4641	1103-7								
Dec 20/60	M. B. L. Day		4642	1161								
Nov 29/19	Japanese W. Webb		4643	1163								
Sept 20/40	do do		4644	1165								
July 26/61	Leroy		4645	1167								
Jan 31/55	Leroy		4647	1169								
Mar 21/91	Chas. Pichal		4647	1169								
Feb 21/11	do do		4648	1171								
Oct 11/17	William C. Hill	54079	4644	1175								
Oct 21/58	C. P. Pender		4650	1179								
Jan 10/82	P. P. Pender		4651	1200								
Jan 10/82	"		4652	1202								
July 21/11	MacKenzie		4656	1208								
July 21/11	Carroll		4653	1201								
Feb 11/68	Mr. Hooper		4655	1217								
July 21/11	W. Hill	54072	4654	1212-16								
Mar 11/10	C. B. Hill	54080	4657	1211								
July 21/11	Richard	54088	4658	1211								
Aug 11/11	J. Hill		4659	1211								
July 21/11	Richard		4660	1211								
Aug 11/67	Leady		4661	1211								
July 21/11	Mark		4662	1211								
June 11/67	J. P. Sargent		4663	1211								
July 21/11	Stratton		4664	1211								
Apr 11/61	W. Hill		4665	1211								
July 21/11	Marion		4670	1211								

old stop at 1115

Aug 29/1900 (C) Old stop at 1115 5/8  
No used for #1003



DATE.	NAME.	WATER NO.	STREET NO.	LOCATION.	CORPORATION STOP.		STOP COCK.		LEAD PIPE.		IRON PIPE.	
					No.	Size.	No.	Size.	Size.	Feet.	Size.	Feet.
Sept 15/46	C. Bergant	54667	1719									
July 2/41	Swick	54666	1718									
Sept. 15/46	J. A. Bergant	54669	1721									
July 2/41	Kelly	54668	1720									
June 30/68	Adams Blinn Co.	54671	1723									
July 2/41	Sickler	54672	1724									
June 3/68	Adams Blinn Co.	54673	1725									
Sept. 8/41	P. B. Lynch	54674	1726									
June 30/68	P. H. Karule	54675	1727									
Sept. 8/41	P. B. Lynch	54676	1728									
June 30/68	M. H. Lawton	54677	1729									
Apr. 22/40	P. B. Lynch	54678	1730									
Mar. 13/41	Julius Tinker	54679	1731									
Aug 8/67	Miller	54680	1732									
Mar. 21/41	Jos. Carran	54691	1733									
Sept. 10/41	Swedish Lutheran Church	54692	1271									
July 14/41	J. J. Angler	54681	1734									
July 3/41	J. J. Angler	54682	1710									
Sept 19/67	J. Behan	54683	1712									
July 14/41	Boyd	54684	1713									
Dec 3/41	J. D. Boyd	54685	1716									
Mar 7/41	J. D. Boyd	54686	99-9 <sup>th</sup> St									
July 30/69	Gassan	54687	98-9 <sup>th</sup> St									
Jan 24/48	C. Embady	54688	1325									
Mar. 31/41	H. M. Pappi	54697	1316									
Aug 11/68	C. Mation	54699	1318									
Oct. 21/88	H. H. Stevens	54700	310									
Dec 4/88	Mad. H. Kuescher	54701	1317									
Sept. 30/67	H. Porter	54702	1318									
May 11/41	A. Swigart	54704	1341-3									
May 18/88	John Smith	54703	1316									
July 16/83	E. L. Miller	54706	1345-7									
Feb 10/41	H. M. Stock	54705	1320									
Feb 10/41	D. B. Wall	54707	377									
Nov 11/68	C. L. Smith	54708	1357									
July 10/41	Geo. K. Smith	54709	1322									
Dec 21/84	Parry	54710	1320									
Feb 10/41	J. Allan	54711	326									
Feb 10/41	W. C. Smith	54712	1323									
Feb 10/41	W. C. Smith	54713	1324									

W. L. 9<sup>th</sup>

# Service Pipe Record.

1397

DIRECTION OF TAP.

No.	Direction of Tap	Line	Location	No.	Direction of Tap	Line	Location
24	S of N	line	10 <sup>th</sup> St				
25	S of N	line	St				
26	S of N	line	St	17	N of S	line	St
27	S of N	line	St				
28	S of N	line	St	5	N of S	line	St
29	S of N	line	St				
30	S of N	line	St	10	S of N	line	St
31	S of N	line	St				
32	S of N	line	St	22	E of N	line	St
33	S of N	line	St				
34	S of N	line	St				
35	S of N	line	St				
36	S of N	line	St				
37	S of N	line	St				
38	S of N	line	St				
39	S of N	line	St				
40	S of N	line	St				
41	S of N	line	St				
42	S of N	line	St				
43	S of N	line	St				
44	S of N	line	St				
45	S of N	line	St				
46	S of N	line	St				
47	S of N	line	St				
48	S of N	line	St				
49	S of N	line	St				
50	S of N	line	St				
51	S of N	line	St				
52	S of N	line	St				
53	S of N	line	St				
54	S of N	line	St				
55	S of N	line	St				
56	S of N	line	St				
57	S of N	line	St				
58	S of N	line	St				
59	S of N	line	St				
60	S of N	line	St				
61	S of N	line	St				
62	S of N	line	St				
63	S of N	line	St				
64	S of N	line	St				
65	S of N	line	St				
66	S of N	line	St				
67	S of N	line	St				
68	S of N	line	St				
69	S of N	line	St				
70	S of N	line	St				
71	S of N	line	St				
72	S of N	line	St				
73	S of N	line	St				
74	S of N	line	St				
75	S of N	line	St				
76	S of N	line	St				
77	S of N	line	St				
78	S of N	line	St				
79	S of N	line	St				
80	S of N	line	St				
81	S of N	line	St				
82	S of N	line	St				
83	S of N	line	St				
84	S of N	line	St				
85	S of N	line	St				
86	S of N	line	St				
87	S of N	line	St				
88	S of N	line	St				
89	S of N	line	St				
90	S of N	line	St				
91	S of N	line	St				
92	S of N	line	St				
93	S of N	line	St				
94	S of N	line	St				
95	S of N	line	St				
96	S of N	line	St				
97	S of N	line	St				
98	S of N	line	St				
99	S of N	line	St				
100	S of N	line	St				

30E Lafayette

# Mission

# Street

DATE	NAME	WATER NO.	STREET NO.	LOCATION	CORPORATION STOP		STOP COCK		LEAD PIPE		IRON PIPE	
					No.	Size.	No.	Size.	Size.	Feet.	Size.	Feet.
Sept 1877	East of Church	54714	1383									
		<del>54715</del>	<del>1339</del>									
		<del>54716</del>	1118									
May 1881	Jacob Luchinger	54717	1117									
May 1881	Jacob Luchinger	54718	1113	60510								
Dec 1884	Wm E Gray	54719	1119									
Dec 1884	Wm E Gray	54720	1119									
Dec 1884	Wm E Gray	54721	1120									
Dec 1884	Wm E Gray	54722	1122									
Nov 1884	John Jackson	54723	1124									
Nov 1884	John Jackson	54724	1124									
May 1885	C. G. Garty	54725	1129									
Sept 1886	Chas. J. Weston	54726	1465									
Apr 1887	J. J. Foster	54727	1133-110									
Feb 1887	Wm. H. Lawrence	54728	1473									
May 1887	Wm. H. Lawrence	54729	1479									
May 1887	Wm. H. Lawrence	54730	1485-93									
	E. L. Green	54731	1500									
	E. L. Green	54732	1507									
	E. L. Green	54733	1516									
Apr 1888	Wm. H. Lawrence	54734	1519									
July 1888	H. Mengel	54735	1510									
	E. L. Green	54736	1525									
	E. L. Green	54737	1511									
	E. L. Green	54738	1510									
	E. L. Green	54739	1511									
Aug 1888	E. L. Green	54740	1510									
Sept 1888	Richard B. ...	54741	1510									
Sept 1888	Wm. H. Lawrence	54742	1527									
Sept 1888	Wm. H. Lawrence	54743	1557									
	E. L. Green	54744	1531									
Sept 1888	Wm. H. Lawrence	54745	1530									
Sept 1888	Wm. H. Lawrence	54746	1539									
Sept 1888	Wm. H. Lawrence	54747	1511									
Sept 1888	Wm. H. Lawrence	54748	1511									
Sept 1888	Wm. H. Lawrence	54749	1511									
Sept 1888	Wm. H. Lawrence	54750	1511									
Sept 1888	Wm. H. Lawrence	54751	1511									
Sept 1888	Wm. H. Lawrence	54752	1511									
Sept 1888	Wm. H. Lawrence	54753	1511									

Retef 7/6/32 1 1/2

Retef 3/14/28 3/4 service

R

# Service Pipe Record.

1398

## DIRECTION OF TAP.

No.	Direction of Tap	Line	Notes	Dist.	Remarks
18	W	line			
19	W	line			
20	W	line			
21	W	line			
22	W	line			
23	W	line			
24	W	line			
25	W	line			
26	W	line			
27	W	line			
28	W	line			
29	W	line			
30	W	line			
31	W	line			
32	W	line			
33	W	line			
34	W	line			
35	W	line			
36	W	line			
37	W	line			
38	W	line			
39	W	line			
40	W	line			
41	W	line			
42	W	line			
43	W	line			
44	W	line			
45	W	line			
46	W	line			
47	W	line			
48	W	line			
49	W	line			
50	W	line			
51	W	line			
52	W	line			
53	W	line			
54	W	line			
55	W	line			
56	W	line			
57	W	line			
58	W	line			
59	W	line			
60	W	line			
61	W	line			
62	W	line			
63	W	line			
64	W	line			
65	W	line			
66	W	line			
67	W	line			
68	W	line			
69	W	line			
70	W	line			
71	W	line			
72	W	line			
73	W	line			
74	W	line			
75	W	line			
76	W	line			
77	W	line			
78	W	line			
79	W	line			
80	W	line			
81	W	line			
82	W	line			
83	W	line			
84	W	line			
85	W	line			
86	W	line			
87	W	line			
88	W	line			
89	W	line			
90	W	line			
91	W	line			
92	W	line			
93	W	line			
94	W	line			
95	W	line			
96	W	line			
97	W	line			
98	W	line			
99	W	line			
100	W	line			



# Service Pipe Record.

1399

## DIRECTION OF TAP.

No.	Dir.	Dist.	Line	Loc.	Remarks	No.	Dir.	Dist.	Line	Loc.	Remarks
19	E	of	W	line	These	63	-	of	W	line	of
27	E	of	W	line	These	64	-	of	W	line	of
28	S	of	W	line	These	74	W	of	W	line	of
30	S	of	W	line	These	86	W	of	W	line	of
24	E	of	W	line	These	113	-	of	W	line	of
25	E	of	W	line	These	114	-	of	W	line	of
27	E	of	W	line	These	115	-	of	W	line	of
25	E	of	W	line	These	116	-	of	W	line	of
23	E	of	W	line	These	117	-	of	W	line	of
24	E	of	W	line	These	118	-	of	W	line	of
21	E	of	W	line	These	119	-	of	W	line	of
24	E	of	W	line	These	120	-	of	W	line	of
24	E	of	W	line	These	121	-	of	W	line	of
24	E	of	W	line	These	122	-	of	W	line	of
24	E	of	W	line	These	123	-	of	W	line	of
24	E	of	W	line	These	124	-	of	W	line	of
24	E	of	W	line	These	125	-	of	W	line	of
24	E	of	W	line	These	126	-	of	W	line	of
24	E	of	W	line	These	127	-	of	W	line	of
24	E	of	W	line	These	128	-	of	W	line	of
24	E	of	W	line	These	129	-	of	W	line	of
24	E	of	W	line	These	130	-	of	W	line	of
24	E	of	W	line	These	131	-	of	W	line	of
24	E	of	W	line	These	132	-	of	W	line	of
24	E	of	W	line	These	133	-	of	W	line	of
24	E	of	W	line	These	134	-	of	W	line	of
24	E	of	W	line	These	135	-	of	W	line	of
24	E	of	W	line	These	136	-	of	W	line	of
24	E	of	W	line	These	137	-	of	W	line	of
24	E	of	W	line	These	138	-	of	W	line	of
24	E	of	W	line	These	139	-	of	W	line	of
24	E	of	W	line	These	140	-	of	W	line	of
24	E	of	W	line	These	141	-	of	W	line	of
24	E	of	W	line	These	142	-	of	W	line	of
24	E	of	W	line	These	143	-	of	W	line	of
24	E	of	W	line	These	144	-	of	W	line	of
24	E	of	W	line	These	145	-	of	W	line	of
24	E	of	W	line	These	146	-	of	W	line	of
24	E	of	W	line	These	147	-	of	W	line	of
24	E	of	W	line	These	148	-	of	W	line	of
24	E	of	W	line	These	149	-	of	W	line	of
24	E	of	W	line	These	150	-	of	W	line	of

30 April 1899





# Mission

# Street

DATE.	NAME.	WATER NO.	STREET NO.	LOCATION.	CORPORATION STOP.		STOP COCK.		LEAD PIPE.		IRON PIPE.	
					No.	Size.	No.	Size.	Size.	Feet.	Size.	Feet.
Sept 2 '75	Capt Taylor	54156	<del>4834</del>	1971								
	Mission Grammar	54157	<del>4835</del>									
	Mission Primary	54158	<del>4836</del>									
Oct 5 '86	Taylor	54158	<del>4837</del>	1965								
July 3 '71	J Russell	54160	<del>4838</del>	1970-86								
Feb 13 '76	H. J. Bruno	54166	<del>4839</del>	2008-12								
Dec 17 '69	J. U. Goldman	54168	<del>4841</del>	2035								
June 17 '70	U. C. Booth	54167	<del>4840</del>	2014-16								
"	U. W. Duncanson	54169	<del>4842</del>	2011								
"	M. Riley	54170	<del>4843</del>	2014								
Dec 17 '69	J. U. Goldman	54171	<del>4844</del>	2041								
June 17 '70	Mrs Hopkins	54172	<del>4845</del>	2038								
"	Mrs L. Love	54173	<del>4846</del>	2038								
"	U. W. Hickok	54174	<del>4848</del>	2040								
Oct " '71	U. Chern	54187	<del>4847</del>	2031								
June 17 '70	John Bacon	54176	<del>4849</del>	2046								
Sept 3/90	Mrs Thompson	54175	<del>4849</del>	2047-51								
June 17 '70	J. N. Dougherty	54177	<del>4854</del>	3052								
Sept 11 '83	Geo Wagner	54186	<del>4852</del>	2053								
June 17 '70	U. C. Houghton	54178	<del>4853</del>	2036								
"	Henry Hildebrandt	54185	<del>4855</del>	2038								
"	U. Smith	54181	<del>4856</del>	2150								
"	Mrs Luce	54181	<del>4857</del>	2056-62								
"	U. Moore	54182	<del>4859</del>	2074								
Mar 13 '76	U. Brown	54184	<del>4858</del>	2069								
June 25 '77	U. W. Brown	54153	<del>4860</del>	2073								
Sept 16 '84	U. Warren	54172	<del>4861</del>	2087								
Aug 11 '71	"	54180	<del>4862</del>	2112								
"	"	54175	<del>4864</del>	2051-3								
"	"	54185	<del>4865</del>	2083								
"	"	54177	<del>4866</del>	2085								
"	"	54178	<del>4868</del>	2087								
Aug 11 '71	U. M. Brown	54184	<del>4863</del>	2080-88								
"	U. Brown	54155	<del>4870</del>	2095								
June 15 '73	U. C. Burton	54156	<del>4867</del>	2090-92								
Aug 2 '77	"	54157	<del>4869</del>	2094-95								
June 1 '70	"	54159	<del>4873</del>	2093								
Aug 11 '71	"	54191	<del>4877</del>	2112								
June 3 '77	"	54193	<del>4879</del>	2118 0								
Aug 24 '72	"	54870	<del>4870</del>	2113								

1. S. 250  
100<sup>th</sup> St  
99

Retap 4/13/32

Retap 11/21/25

3/4 pipe

3930



# Mission

# Street

DATE.	NAME.	WATER NO.	STREET NO.	LOCATION.	CORPORATION STOP.		STOP COCK.		LEAD PIPE.		IRON PIPE.	
					No.	Size.	No.	Size.	Size.	Feet.	Size.	Feet.
July 25 '76	Pennington	<del>54194</del> 54876	3117									
" 27 "	Campodonic	<del>54195</del> 54877	3111									
Sept 14 "	Harry Israel	<del>54195</del> 54878	4116									
May 7 '77	B Grentt	<del>54195</del> 54880	2138-40									
Nov 4 '76	Jno Lane	<del>54197</del> 54881	2132									
Jan 14 '71	G L Dougherty	<del>54196</del> 54882	2141									
June 6 '83	J Duweale	<del>54195</del> 54883	2156-8									
Aug 2 '77	N H Bronson	<del>54197</del> 54884	2153									
May 10 '78	M Blatt	<del>54198</del> 54886	2159	see page 1427 for this service								
Jan 14 '80	P H Bartel	<del>54199</del> 54888	2130									
May 20 '75	Chapman	<del>54199</del> 54887	2134	Retap 8/15/77								
Sept 13 '73	H H Pearson	<del>54168</del> 54888	2164									
May 29 '75	R G Warner	<del>54149</del> 54889	2173									
July 26 '81	V Sawdall	<del>54201</del> 54890	2170									
May 19 '75	Commings	<del>54150</del> 54891	2179									
" " "	J Nucks	<del>54201</del> 54892	2183									
Aug 15 '76	P Predit	<del>54202</del> 54893	2172									
May 15 '75	G Bennett	<del>54205</del> 54894	2185									
Dec 4 '81	C G Moore	<del>54203</del> 54895	2176									
May 26 '75	Wm Jnr Cormick	<del>54204</del> 54898	2123									
Sept 5 '81	Blaxman	<del>54206</del> 54896	2186-98									
Dec 13 '73	J B Frankland	<del>54208</del> 54899	2199									
Apr 20 '76	D Plate	<del>54207</del> 54897	2162									
Nov 20 "	Schwartz & Hussey	<del>54209</del> 54900	2151									
" " "	W H Brown	<del>54210</del> 54901	2209									
June 17 '84	Schwartz & Hussey	<del>54211</del> 54902	2202									
July 1 '80	"	<del>54212</del> 54903	2200									
June 10 '76	John Manson	<del>54211</del> 54904	2206									
Nov 27 '75	R Dogge	<del>54210</del> 54905	2211									
Jan 31 '77	L Bellamore	<del>54211</del> 54906	2201									
May 20 "	G Herrin	<del>54217</del> 54908	2201									
July 1 '82	L E Cullen	<del>54218</del> 54909	2223									
Apr 7 '77	M M Colosha	<del>54218</del> 54910	2202									
May 17 '78	W H Bayler	<del>54222</del> 54911	2242									
May 7 '73	Ms. Shoma	<del>54219</del> 54912	2230-9									
Sept 20 '76	A H Bagelhorn	<del>54221</del> 54913	2246-8									
Feb 17 '74	G J Basa	<del>54212</del> 54914	2250-2									
May 30 '76	Jos Kemp	<del>54221</del> 54915	2243-45									
Jan 4 '82	J J Mayo	<del>59332</del> 54916	2256									
Jan 21 '76	Jos Kemp	<del>54222</del> 54917	2245									

Retap 8/15/77

3/4 service

6363

Retap 1/8/76

Retap 8/5/26

1" service

P.5.



DATE.	NAME.	WATER NO.	STREET NO.	LOCATION.	CORPORATION STOP.		STOP COCK.		LEAD PIPE.		IRON PIPE.	
					No.	Size.	No.	Size.	Size.	Feet.	Size.	Feet.
Apr 7 80	Mrs May	54228	<del>54918</del>									
July 14 74	J. Tully	54225	<del>54919</del>		1	3/4	1	5/8	5/8			47
Apr 2 70	J. Herman	54226	<del>54920</del>									
May 13 71	O. D. VonRhe	54232	<del>54921</del>									
Aug 2 70	Wheland	54907	<del>54922</del>									
Apr 4 71	C. Gerde	54227	<del>54923</del>									
" 13 87	"	54250	<del>54924</del>									
July 1 76	U. Jacob	54234	<del>54925</del>									
Aug 5 73	J. B. Wynn	54891	<del>54926</del>									
Mar 15 72	Robt Higgin	54233	<del>54927</del>									
Sept 6/87	R. Doyle	54235	<del>54928</del>									
Mar 13 70	J. Browning	54237	<del>54929</del>									
Aug 15 "	J. Helmer	54238	<del>54930</del>									
April 21 "	Claus Hencke	54239	<del>54931</del>									
July 72	Kleinlaus	54239	<del>54932</del>									
Feb 20 70	Chas. Seipel	54240	<del>54933</del>									
Nov 3 "	H. Finck		<del>54934</del>									
" " 71	Walter Dickman	54242	<del>54935</del>									
" " "	Ans. C. Nelson	54245	<del>54936</del>									
Dec 8 70	Guang Ho. King	54244	<del>54937</del>									
Nov 3 74	U. J. Darling	54246	<del>54938</del>									
May 26 70	D. Smith	54892	<del>54939</del>									
Nov 3 74	U. Wipring	54247	<del>54940</del>									
" " "	C. Wierall	54253	<del>54941</del>									
June 14 72	Mr. May	54249	<del>54942</del>									
Nov 3 74	U. W. Heuer	54254	<del>54943</del>									
Apr 13 70	U. P. Abraham	54245	<del>54944</del>									
Nov 7 83	Ernest Hart	54252	<del>54945</del>									
" 3 74	Capt U. Miller	54257	<del>54946</del>									
Jan 20 73	U. Mon. Barron	54754	<del>54947</del>									
Nov 3 74	N. Henry Smeech	54258	<del>54948</del>									
April 13 70	U. R. Black	54259	<del>54949</del>									
" " "	C. Goodall	54260	<del>54950</del>									
Oct 3 74	Wm. Maloney	54261	<del>54951</del>									
May 14 78	U. W. Cole	54262	<del>54952</del>									
April 13 70	U. J. Dunin	54262	<del>54953</del>									
" " "	J. Hubbs	54263	<del>54954</del>									
" " "	J. L. Rial	54267	<del>54955</del>									
May 23 87	U. J. Rial	54268	<del>54956</del>									
Apr 28 77	J. Wilson	54271	<del>54957</del>									

See page 442

11. 19<sup>th</sup>

See page 449

Setup 8/18/26

1" service

R5

DIRECTION OF TAP.

20	line	250				
19	line	200				
18	line	200				
17	line	200				
16	line	200				
15	line	200				
14	line	200				
13	line	200				
12	line	200				
11	line	200				
10	line	200				
9	line	200				
8	line	200				
7	line	200				
6	line	200				
5	line	200				
4	line	200				
3	line	200				
2	line	200				
1	line	200				

*14 N. of S. line 200*  
*15 N. S. Line*  
*16 S. of N. line 200*  
*17 S. of N. line 200*  
*18 S. of N. line 200*  
*19 S. of N. line 200*  
*20 S. of N. line 200*  
*21 S. of N. line 200*  
*22 S. of N. line 200*  
*23 S. of N. line 200*  
*24 S. of N. line 200*  
*25 S. of N. line 200*  
*26 S. of N. line 200*  
*27 S. of N. line 200*  
*28 S. of N. line 200*  
*29 S. of N. line 200*  
*30 S. of N. line 200*  
*31 S. of N. line 200*  
*32 S. of N. line 200*  
*33 S. of N. line 200*  
*34 S. of N. line 200*  
*35 S. of N. line 200*  
*36 S. of N. line 200*  
*37 S. of N. line 200*  
*38 S. of N. line 200*  
*39 S. of N. line 200*  
*40 S. of N. line 200*  
*41 S. of N. line 200*  
*42 S. of N. line 200*  
*43 S. of N. line 200*  
*44 S. of N. line 200*  
*45 S. of N. line 200*  
*46 S. of N. line 200*  
*47 S. of N. line 200*  
*48 S. of N. line 200*  
*49 S. of N. line 200*  
*50 S. of N. line 200*  
*51 S. of N. line 200*  
*52 S. of N. line 200*  
*53 S. of N. line 200*  
*54 S. of N. line 200*  
*55 S. of N. line 200*  
*56 S. of N. line 200*  
*57 S. of N. line 200*  
*58 S. of N. line 200*  
*59 S. of N. line 200*  
*60 S. of N. line 200*  
*61 S. of N. line 200*  
*62 S. of N. line 200*  
*63 S. of N. line 200*  
*64 S. of N. line 200*  
*65 S. of N. line 200*  
*66 S. of N. line 200*  
*67 S. of N. line 200*  
*68 S. of N. line 200*  
*69 S. of N. line 200*  
*70 S. of N. line 200*  
*71 S. of N. line 200*  
*72 S. of N. line 200*  
*73 S. of N. line 200*  
*74 S. of N. line 200*  
*75 S. of N. line 200*  
*76 S. of N. line 200*  
*77 S. of N. line 200*  
*78 S. of N. line 200*  
*79 S. of N. line 200*  
*80 S. of N. line 200*  
*81 S. of N. line 200*  
*82 S. of N. line 200*  
*83 S. of N. line 200*  
*84 S. of N. line 200*  
*85 S. of N. line 200*  
*86 S. of N. line 200*  
*87 S. of N. line 200*  
*88 S. of N. line 200*  
*89 S. of N. line 200*  
*90 S. of N. line 200*  
*91 S. of N. line 200*  
*92 S. of N. line 200*  
*93 S. of N. line 200*  
*94 S. of N. line 200*  
*95 S. of N. line 200*  
*96 S. of N. line 200*  
*97 S. of N. line 200*  
*98 S. of N. line 200*  
*99 S. of N. line 200*  
*100 S. of N. line 200*

*Museum*

# Mission

# Street

DATE.	NAME.	WATER NO.	STREET NO.	LOCATION.	CORPORATION STOP.		STOP COCK.		LEAD PIPE.		IRON PIPE.	
					No.	Size.	No.	Size.	Size.	Feet.	Size.	Feet.
	41 Dr Wilson	54210	<del>2395-7</del>	76 E. 20 <sup>th</sup>								
May 30	76 D H Wulzen	54269	<del>2396-8</del>	76 W. 20 <sup>th</sup>								
Sept 20	75 J S Palack	54272	<del>2406</del>	206								
May 23	50 Andrew Day	54273	<del>2407</del>	207								
Sept 20	70 U Stockmeyer	54280	<del>2416-20</del>	2416-20	Retal 5/28/25					1 <sup>st</sup> Service		
Dec 28	" Jas Kurten		<del>2426</del>	206								
Sept 20	" H Wood	54284	<del>2432</del>	2432	Oct 1/19/23					3/4 Service		7/69
Mar 10	51 El Capitan	54283	<del>2431</del>	2431								
Sept 20	203/89 Joe Young	54286	<del>2434-6</del>	2434-6								
July 14/76	Geo W William	54288	<del>2443</del>	2443								
Oct 26	R Phillips	54290	<del>2447-51</del>	2447-51								
April 19/76	13 Stanford	54291	<del>2448</del>	2448								
Sept 28/88	J Grant	54295	<del>2453</del>	2453								
April 16	76 Joe Young	54294	<del>2456</del>	2456								
April 14	" H W Vaughan	54296	<del>2461</del>	2461	old - 20 - 16/15					7/15		3/2
Oct 10/70	Nannah Ryan	54293	<del>2462-64</del>	2462-64								
June 21	76 Mrs Boyd	54297	<del>2471-3</del>	2471-3								
June	76 Geo Weston	54299	<del>2472</del>	2472								
Jan 11	86 Peter Murray	54300	<del>2473-4</del>	2473-4								
June 21	76 B. R Sweetland	54301	<del>2475-7</del>	2475-7								
Sept 11/88	D. D. James	54302	<del>2479</del>	2479								
Sept 17	86 N B Headley	54304	<del>2482</del>	2482								
" 13	" Wm M Coffey	54303	<del>2485-99</del>	2485-99								
" 15	76 J. B M Jay	54305	<del>2488-90</del>	2488-90								
Feb 27	86 Henry Whiting	54306	<del>2492-4</del>	2492-4								
May 29	76 "	54307	<del>2496-8</del>	2496-8								
" "	" "	54308	<del>2499</del>	2499								
" "	" "	54309	<del>2501</del>	2501								
Feb 21	87 Mrs C M' Carls	54310	<del>2503</del>	2503								
June 10	77 Mr M' Wally	54311	<del>2504</del>	2504								
" 17	86 N Rose	54312	<del>2507</del>	2507								
Dec 6	71 W R Cook	54314	<del>2508</del>	2508								
" 22	" Wm Dirdrell	54313	<del>2511</del>	2511								
Aug 3	78 Wm M' Ugel	54317	<del>2514</del>	2514								
Mar 20	" M' Trantell	54318	<del>2517</del>	2517								
Aug 28	75 D Kiel	54329	<del>2521</del>	2521								
May 27	86 Theo Hoyt	54330	<del>2524</del>	2524								
June 4	72 Mrs Patterson	54331	<del>2527</del>	2527								
Oct 4	71 R H Fallis	54337	<del>2531-5</del>	2531-5								
Sept 2	71 Tom Simpson	54335	<del>2534</del>	2534								

Service Pipe Record.

DIRECTION OF TAP.

Date	Line Description	Direction of Tap	Notes	Measurement	Remarks
24	11 line	Th		127	
24	11 line	S	6 d d line	127	
20	11 line	22 <sup>d</sup>		107	Rejoin
24	11 line	S		103	
20	11 line	22 <sup>d</sup>	33 1/2 d S line	20	Rejoin
20	11 line	32 <sup>d</sup>	17 1/2 d S line	111	Rejoin
24	11 line	S		44	
24	11 line	Th	14 d S line	100	
24	11 line	S	21 d S line	100	
24	11 line	S		100	
24	11 line	21	6 d S line	101	
24	11 line	S	6 d S line	100	
24	11 line	S	15 d S line	111	
24	11 line	S	<del>4 d S line</del>	<del>161</del>	
24	11 line	S	6 d S line	20	
24	11 line	S	17 d S line	<del>248</del>	
24	11 line	S	<del>2 d S line</del>	<del>210</del>	
24	11 line	Th	27 d S line	167	
24	11 line	S	6 d S line	103	
24	11 line	S		100	
24	11 line	Th		101	
24	11 line	S		100	
24	11 line	S		100	
24	11 line	S		100	
24	11 line	S		100	
25	11 line	S		73	
24	11 line	21		11	
25	11 line	S		100	
25	11 line	S		100	
25	11 line	S	23	100	
25	11 line	S	24	100	
25	11 line	S	25	100	
25	11 line	S	26	100	
25	11 line	S	27	100	
25	11 line	S	28	100	
25	11 line	S	29	100	
25	11 line	S	30	100	
25	11 line	S	31	100	
25	11 line	S	32	100	
25	11 line	S	33	100	
25	11 line	S	34	100	
25	11 line	S	35	100	
25	11 line	S	36	100	
25	11 line	S	37	100	
25	11 line	S	38	100	
25	11 line	S	39	100	
25	11 line	S	40	100	
25	11 line	S	41	100	
25	11 line	S	42	100	
25	11 line	S	43	100	
25	11 line	S	44	100	
25	11 line	S	45	100	
25	11 line	S	46	100	
25	11 line	S	47	100	
25	11 line	S	48	100	
25	11 line	S	49	100	
25	11 line	S	50	100	
25	11 line	S	51	100	
25	11 line	S	52	100	
25	11 line	S	53	100	
25	11 line	S	54	100	
25	11 line	S	55	100	
25	11 line	S	56	100	
25	11 line	S	57	100	
25	11 line	S	58	100	
25	11 line	S	59	100	
25	11 line	S	60	100	

# Mission Street

DATE.	NAME.	WATER No.	STREET No.	LOCATION.	CORPORATION STOP.		STOP COCK.		LEAD PIPE.		IRON PIPE.	
					No.	Size.	No.	Size.	Size.	Feet.	Size.	Feet.
Aug 27 74	Peter Sved	54338	2577	Retap 7/26/01	1"							
July 2 72	As Hillman	54339	2583									
Jan 1 71	Mr. Jomp	54340	2590									
June 21 87	Mrs. Patterson	54341	2587-9									
July 1 72	M. McDonald	54345	2599									
June 22 87	Py Gunning	54348	2603	Retap 2/5/33	1"							
Sept 6 80	M. Miller	54349	2603									
Nov 10 90	Mrs M. Murphy	54352	2612-14									
Aug 23 71	G. J. Gekker	54360	2624									
Jan 11 78	P. McJannet	54353	2621									
July 2 87	Hansen & Mansen	54353	2626-29									
Sept 30 74	Mr. G. R. Ryder	54366	2613									
July 20 76	R. Tierman	54366	2637-45									
Oct 20 86	Chas. Kellell	54365	2632-61	Retap June 1/16	3/4" service							
Mar 14 72	J. Henry Dege	54367	2641-5									
June 14 "	Chas. Kellell	54369	2651-31	Retap Dec 18/16	3/4" service							
Oct 38 74	Thos. N. Raine	54371	2621	" apl 6/18	3/4"							1948
May 10 78	S. Keyston	54377	2663									
Aug 27 74	L. Henderson	54382	2653									
Oct 24 81	M. Lander	54384	2675-81									
Nov 1 80	W. Miller	54385	2687-9									
June 18 76	A. Bremme	54387	2693-9									
June 20 76	Miss E. L. [redacted]	54391	2707									
Aug 7 82	Miss Thompson	54391	2701									
July 18 83	Mrs M. Thompson	54395	2703									
" 8 88	G. Laetzer	54400	2705									
May 17 81	Gus Jensen	54405	2721-23									
Dec 23 70	Mr. Swanson	54404	2709									
June 30 71	A. Knapp	54411	2733									
Nov 20 71	W. R. Wiegman	54411	2721									
Nov 19 78	Geo. & Lu. [redacted]	54411	2740									
Apr 29 76	Chas. Kinsten	54411	2747									
July 20 70	W. J. Newhall	54419	2749									
Dec. 20 73	H. Bryant	54426	2746-8/2									
Nov 9 71	Chas. Seipe	54426	2740-2									
May 8 74	Mr. M. Jolly	54427	2768									
" 28 80	Mr. M. Jolly	54428	2744-6									
Jan 12 70	C. H. Park	54431	2726									
Nov 30 77	Mr. Carke	54431	2715									
" "	Mr. Carke	54435	2759									



DATE	NAME	WATER NO.	STREET NO.	LOCATION	CORPORATION STOP		STOP COCK		LEAD PIPE		IRON PIPE	
					No.	Size.	No.	Size.	Size.	Feet.	Size.	Feet.
Apr 29	74 D J Newkirk	54406	2725									
" 30	77 Mr. Wilton	54436	2795-9									
Jan 4	72 R Hoffman	54432	2790									
Aug 28	77 J Alexander	54433	2792									
Dec 11	74 Richd Muller	54434	2794									
" 30	72 Henry Stelling	54435	2766									
Mar 23	59 Mc Donnell & Kroeger	54438	2800									
Aug 4	76 E M Park	54439	2801									
Sept 17	83 Richd Helon	54441	2803									
Aug 3	87 J Nicholson	54445	2804									
Jan 10	86 Mr Wynne	54447	2832-4									
Oct 7	78 Wm J Bu	54449	2837									
June 6	77 J M Hurlbut	2705	2843-472									
Oct 13	72 R P Clemen	54450	2838-49									
May 29	58 C. Price	54453	2857-59									
Oct 28	90 W. W. Stone	54455	2863									
Nov 10	90 "	54456	2863									
" "	"	54457	2864									
" "	"	54458	2863									
Nov 22	76 R E. Kacoley	54459	2858-60									
Dec 9	72 J. Field	54460	2862									
Dec 26	83 W N Blunden	54461	2862									
May 17	77 Jim Mulligan	54462	2864									
Apr 1	78 Sebastian Grappe	54464	2864									
July 23	70 C Mangler	54465	2882-92									
Aug 6	83 P H Burmister	54466	2864									
Mar 31	91 Gustave Heiler	54469	2903-5									
" "	"	54470	2904-13									
Dec 13	86 Mr Morgan	54473	2904									
July 12	87 C. W. Coe	54474	2923-25									
Oct 11	86 Jas Gaultier	54475	2930-8									
Mar 31	91 R. Coe	54476	2927-29									
Oct 16	70 Reid Collins	54477	2931-33									
June 1	76 Henry D Bray	54477	2931-33									
May 11	72 W. Kynoch	54479	2933									
Mar 24	83 Wm. Coe	54481	2933									
" "	Hugh P. Murray	54480	2933									
Jan 4	77 Mrs. Ann Baker	54482	2933									
" "	84 Jos Smith	54483	2961-3									
" "	Thames Cannon	54484	2960-2									

Retap 6/20/29 1" Service  
 Retap Nov 9/26 3/4" service  
 Retap 11/7/30 1" Service  
 Retap 2/25/31 1"  
 Retap 5/2/29 3/4"

Non tap Aug 4/15 3/4" service 19031  
 Retap 8/30/30 3/4"  
 Retap 1/20/16  
 MAY 20 1905  
 1 1/2 1/2

# Service Pipe Record.

1406

## DIRECTION OF TAP.

Year	Direction of Tap	Location / Notes	Other
24	W line		
24	W line		
24	W line		
24	W line		
25	W line		
25	W line		
27	W line		
24	W line		
26	W line		
25	W line		
25	W line		
X 24	W line		
25	W line		
20	W line		
20	W line		
19	W line		
17	W line		
14	W line		
9	W line		
19	W line		
1	W line	(Powell Ave) 19 N of W line lot	66
7	W line		51
14	W line		65
17	W line		
20	W line		136
14	W line		111
20	W line		187
19	W line		44
20	W line		77
20	W line		
19	W line	23 N of S line lot	64
X 10	W line	54 N of S line lot	29
9	W line		113
7	W line		236
5	W line		9
2	W line		226
2	W line	2 N of W line lot	29
3	W line		11
3	W line	3 S of W line lot	11

# Mission Street

DATE.	NAME.	WATER NO.	STREET NO.	LOCATION.	CORPORATION STOP.		STOP COCK.		LEAD PIPE.		IRON PIPE.	
					No.	Size.	No.	Size.	Size.	Feet.	Size.	Feet.
May 11 77	Jos. Guilfoyle	<del>54485</del>	<del>2971-73</del>									
Aug 10 80	Mr. McGrath	<del>54486</del>	<del>2964</del>									
Sept 13 84	Mrs. Ugenti	<del>54489</del>	<del>2974</del>									
Sept 12 88	Chas. Gilham	<del>54493</del>	<del>2982-4</del>									
May 20 88	Frank Jerosi	<del>54494</del>	<del>2990</del>									
Feb 27 74	Michael J. J. J.	<del>54495</del>	<del>2998</del>									
July 23 73	Mr. Menicke	<del>54497</del>	<del>3000-8</del>									
Oct 11 72	W. R. Nalle	<del>54496</del>	<del>3016-18</del>									
Feb 23 82	Chas. Coady	<del>54498</del>	<del>3001</del>									
Nov 13 91	M. Savannah	<del>54499</del>	<del>3009</del>									
Nov 16 81	P. Conolly	<del>54500</del>	<del>3030-2</del>									
Jan 11 80	Hannah Hayes	<del>54501</del>	<del>3011</del>									
June 1 76	Jno. Conlin	<del>54502</del>	<del>3038-40-42</del>									
Apr 11 77	H. Hayes	<del>54504</del>	<del>3013</del>									
Nov 18 84	Mr. Mc Dermott	<del>54503</del>	<del>3046-8</del>									
Jan 14 76	Hugh Mc Dermott	<del>54505</del>	<del>3048-50</del>									
July 3 91	H. Ollerich	<del>54513</del>	<del>3080</del>									
Feb 20 88	A. W. Boyd	<del>54512</del>	<del>3156-8</del>									
Nov 11 84	Henry Szymon	<del>54511</del>	<del>3155-7</del>									
Sept 10 83	Jas. B. Taubman	<del>54514</del>	<del>3159</del>									
Oct 2 82	W. Byrne	<del>54515</del>	<del>3164-45</del>									
Sept 1 82	Jno. Cordana	<del>54516</del>	<del>3176-a</del>									
" 15	Mrs. Kernan	<del>54520</del>	<del>3179-81</del>									
" 11	J. W. Hensinger	<del>54523</del>	<del>3188-90</del>									
" "	"	<del>54521</del>	<del>3188-30</del>									
Mar 18 89	Mrs. J. W. Gallows	<del>54521</del>	<del>3144</del>									
Aug 1 88	Matteo Guercio	<del>54522</del>	<del>3132</del>									
Aug 12 81	Mrs. Cony	<del>54524</del>	<del>3187-91</del>									
Sept 1 86	J. W. Hensinger	<del>54526</del>	<del>3147</del>									
Oct 3 90	J. W. Hensinger	<del>54525</del>	<del>3194</del>									
July 31 83	Edmund Sprague	<del>54527</del>	<del>3199</del>									
Feb 28 88	G. B. Sloan	<del>54527</del>	<del>3199</del>									
Dec 24 88	J. W. Hensinger	<del>54527</del>	<del>3199</del>									
July 7 82	M. Hensinger	<del>54533</del>	<del>3247</del>									
Dec 1 81	R. Tiffany	<del>54536</del>	<del>3231-2</del>									
Apr 1 91	J. W. Hensinger	<del>54539</del>	<del>3269-73</del>									
Dec 1 83	M. J. W. Hensinger	<del>54540</del>	<del>3269-73</del>									
Sept 15 90	Mrs. Hensinger	<del>54540</del>	<del>3269-73</del>									
Dec 1 84	Chinaman	<del>54546</del>	<del>3285-87</del>									
" "	Mr. Mc Dermott	<del>54547</del>	<del>3289-91</del>									

S. H. 26<sup>th</sup>

Retaped May 19<sup>th</sup> 98 1 5/8 3/8 10

Retaped by N. Powell Dec 1 '77 1 3/4 5/8 7

APR 19 1905  
100 ft. Hensinger

APR 19 1905

APR 19 1905  
100 ft. Hensinger

Retaped 4/28/30 3/4"

1 3/4 5/8 3

1 5/8 5/8 7

1 5/8 5/8 5

1 3/4 5/8 3

# Service Pipe Record.

1407

## DIRECTION OF TAP.

20	1/2" line	up	1 S of 70 line cut	35		
19	1/2" line	up	12 S of 1 line cut	4		
17	1/2" line	up	21 S of 1 line cut	13		
20	1/2" line	up		14		
16	1/2" line	up		15		
20	1/2" line	up		16		
16	1/2" line	up		17		
16	1/2" line	up		18		
17	1/2" line	up		19		
17	1/2" line	up		20		
17	1/2" line	up		21		
17	1/2" line	up		22		
17	1/2" line	up		23		
17	1/2" line	up		24		
17	1/2" line	up		25		
17	1/2" line	up		26		
17	1/2" line	up		27		
17	1/2" line	up		28		
17	1/2" line	up		29		
17	1/2" line	up		30		
17	1/2" line	up		31		
17	1/2" line	up		32		
17	1/2" line	up		33		
17	1/2" line	up		34		
17	1/2" line	up		35		
17	1/2" line	up		36		
17	1/2" line	up		37		
17	1/2" line	up		38		
17	1/2" line	up		39		
17	1/2" line	up		40		
17	1/2" line	up		41		
17	1/2" line	up		42		
17	1/2" line	up		43		
17	1/2" line	up		44		
17	1/2" line	up		45		
17	1/2" line	up		46		
17	1/2" line	up		47		
17	1/2" line	up		48		
17	1/2" line	up		49		
17	1/2" line	up		50		
17	1/2" line	up		51		
17	1/2" line	up		52		
17	1/2" line	up		53		
17	1/2" line	up		54		
17	1/2" line	up		55		
17	1/2" line	up		56		
17	1/2" line	up		57		
17	1/2" line	up		58		
17	1/2" line	up		59		
17	1/2" line	up		60		
17	1/2" line	up		61		
17	1/2" line	up		62		
17	1/2" line	up		63		
17	1/2" line	up		64		
17	1/2" line	up		65		
17	1/2" line	up		66		
17	1/2" line	up		67		
17	1/2" line	up		68		
17	1/2" line	up		69		
17	1/2" line	up		70		
17	1/2" line	up		71		
17	1/2" line	up		72		
17	1/2" line	up		73		
17	1/2" line	up		74		
17	1/2" line	up		75		
17	1/2" line	up		76		
17	1/2" line	up		77		
17	1/2" line	up		78		
17	1/2" line	up		79		
17	1/2" line	up		80		
17	1/2" line	up		81		
17	1/2" line	up		82		
17	1/2" line	up		83		
17	1/2" line	up		84		
17	1/2" line	up		85		
17	1/2" line	up		86		
17	1/2" line	up		87		
17	1/2" line	up		88		
17	1/2" line	up		89		
17	1/2" line	up		90		
17	1/2" line	up		91		
17	1/2" line	up		92		
17	1/2" line	up		93		
17	1/2" line	up		94		
17	1/2" line	up		95		
17	1/2" line	up		96		
17	1/2" line	up		97		
17	1/2" line	up		98		
17	1/2" line	up		99		
17	1/2" line	up		100		

9 5/2

9 8 of Randall

# Mission Street

DATE.	NAME.	WATER No.	STREET No.	LOCATION.	CORPORATION STOP.		STOP COCK.		LEAD PIPE.		IRON PIPE.	
					No.	Size.	No.	Size.	Size.	Feet.	Size.	Feet.
June 5 91	W J Henry	54543	3281A-83									
Jan 4 84	W B Mice	54544	3278-82		1	1/2	1	3/4	5/8			7
May 18 92	Wm A Tipton	54545	3284-90									
Aug 24 87	J Gibeau	54548	3266									
Apr 23 84	J A Goldman	54551	3301-3									
May 14 95	Mr Burns	54552	3305-9		1	1/2	1	1/2	1/2			3
June 1 84	Mrs Brady	54553	3311-3313									
Dec 12 90	Frank Topiano	54554	3315		1	1/2	1	1/2	1/2			3
May 18 92	J Ernest	54573	3361-77	W. C. Godens								
Apr 30 77	R. Coughino	54571		S. E. Virginia Ave	1	1/2	1	3/4	5/8			7
May 20 91	Ludwig Helger	54560	3308									
June 29 "	G Peterson	54562	3322-24									
July 10 79	Giuseppe Desincello	54576	3369	S. C. Godens	1	1/2	1	3/4	5/8			6
June 15 87	J Kellerey	54578	3375-83									
Nov 1 90	Mrs Isala	54580	3385	opp. 30"								
May 7 81	P Riley	54581	3387	Ed. so N. Eugenia	1	1/2	1	3/4	5/8			6
" 15 77	H Kristman			Opp. Pap. No. 711 No. W. 30"								
Feb 23 87	Mr Beebe	54581	3101-11									
Oct 9 82	W. D. Brennan	54583	3100		1	5/8	1	5/8	5/8			3 1/2
Aug 16 95	W. C. Cronin	54585	3406-78		1	1/2	1	3/4	5/8			7
July 23 77	M. John	54586	3410		1	1/2	1	1/2	1/2			9
Dec 11 90	M. Ash	54587	3415-19									
Oct 30 78	Leona Miller	54590	3424-6		3	1/2	1	1/2	1/2			9
May 21 81	B. O'Connell	54591	3432-34		1	1/2	1	3/4	5/8			9
Mar 1 88	M. Malloy	54595	3424-6									
Oct 7 90	Jno Lewis	54596	3431									
Aug 14 92	Mrs Whitehead	54593	3431									
Feb 20 73	Anna Heggan	54600		112 N. Courtland								
Nov 1 81	Mr. Heggan	54602	3470-82	opp. 30"								
Aug 12 81	W. McVill	54604	3484-86	112 N. Courtland								
Feb 28 87	Louis Behn			S. C.								
Dec 3 88	J. Schoricht	54609	3502 1/2	S. C.								
Mar 1 88	W. J. Smith	54613	3506-12	W. J. Smith								
Aug 3 81	Mrs Emma	54615	3504-42	112 N. Courtland	1	1/2	1	1/2	1/2			10
May 10 81	Jno. St. John	54615		105 N. Courtland	1	1/2	1	1/2	1/2			7
Aug 21 81	Jno. St. John	54616			1	1/2	1	1/2	1/2			9
Jan 1 85	Mrs. St. John	54617		112 N. Courtland	1	1/2	1	3/4	5/8			7
Mar 5 84	J. St. John	54621	3550		1	1/2	1	1/2	1/2			7
Aug 15 81	J. St. John	54622										

FEB 27 90

Ketch 12-8-25

# Service Pipe Record.

1408

## DIRECTION OF TAP.

20	W	of	line	St	2	E	of	line	St	20	E	of	line	St
20	W	of	line	St	3	E	of	line	St	20	E	of	line	St
20	W	of	line	St	4	E	of	line	St	20	E	of	line	St
18	N	of	line	St	18	E	of	line	St	106	E	of	line	St
27	S	of	line	St	17	E	of	line	St	107	E	of	line	St
27	S	of	line	St	17	E	of	line	St	108	E	of	line	St
26	S	of	line	St	17	E	of	line	St	109	E	of	line	St
25	S	of	line	St	17	E	of	line	St	110	E	of	line	St
27	S	of	line	St	17	E	of	line	St	111	E	of	line	St
20	E	of	line	St	17	E	of	line	St	112	E	of	line	St
27	S	of	line	St	17	E	of	line	St	113	E	of	line	St
25	E	of	line	St	17	E	of	line	St	114	E	of	line	St
26	S	of	line	St	17	E	of	line	St	115	E	of	line	St
26	S	of	line	St	17	E	of	line	St	116	E	of	line	St
21	S	of	line	St	17	E	of	line	St	117	E	of	line	St
21	S	of	line	St	17	E	of	line	St	118	E	of	line	St
21	S	of	line	St	17	E	of	line	St	119	E	of	line	St
21	S	of	line	St	17	E	of	line	St	120	E	of	line	St
21	S	of	line	St	17	E	of	line	St	121	E	of	line	St
21	S	of	line	St	17	E	of	line	St	122	E	of	line	St
21	S	of	line	St	17	E	of	line	St	123	E	of	line	St
21	S	of	line	St	17	E	of	line	St	124	E	of	line	St
21	S	of	line	St	17	E	of	line	St	125	E	of	line	St
25	E	of	line	St	17	E	of	line	St	126	E	of	line	St
25	E	of	line	St	17	E	of	line	St	127	E	of	line	St
17	S	of	line	St	17	E	of	line	St	128	E	of	line	St
23	E	of	line	St	17	E	of	line	St	129	E	of	line	St
21	S	of	line	St	17	E	of	line	St	130	E	of	line	St
20	E	of	line	St	17	E	of	line	St	131	E	of	line	St
24	E	of	line	St	17	E	of	line	St	132	E	of	line	St
24	E	of	line	St	17	E	of	line	St	133	E	of	line	St
24	E	of	line	St	17	E	of	line	St	134	E	of	line	St
19	E	of	line	St	17	E	of	line	St	135	E	of	line	St
20	S	of	line	St	17	E	of	line	St	136	E	of	line	St
20	S	of	line	St	17	E	of	line	St	137	E	of	line	St
26	S	of	line	St	17	E	of	line	St	138	E	of	line	St

# Mission Street

DATE	NAME	WATER NO.	STREET NO.	LOCATION	CORPORATION STOP.		STOP COCK.		LEAD PIPE.		IRON PIPE.	
					No.	Size.	No.	Size.	Size.	Feet.	Size.	Feet.
Sept 1 '94	Am Winters	54623	55195	3667								
Dec 8 '92	Mrs Morrison	54625	55196	3566-70	18. 50 S. Randall	1	1/2	1	1/2	1/2		8
May 25 '92	Anne M Launey	54636	55200	3610		1	1/2					
May 28 '92	W H M'Carthy	50	<del>55197</del>		St. Mary's + "This service gone".							
Sept 11 '88	A Barge		42655		St. Mary's							
Mar 12 '16	City & Co. Inc.		55157		Old San Jose Road							
2-6-17	W. Launey		5003		2 <sup>nd</sup> floor	1	1/2	1	5/8	5/8		10
2-2-17	W. Launey		4115		3 <sup>rd</sup> floor	1	1/2	1	5/8	5/8		10
Jan 1	M. Launey		54444		SEE MINNA'S Sept. 29							
Jan 22	Quiter		5035	715	DEC 1 - 1903							
May 27	Whistle		54767		SS 115 W. 3rd.							
May 65	Whistle		54336									
Apr 17 '93	Mrs M A Davis	54538	55138	3251-7		1	1/2	1	5/8	5/8		4 3/4
May 5 '93	Det. M Aldrich	54537	54859	541-3		1	1/4	1	5/8	5/8		37 3/4
May 21 '93	J. W. Winger	54131	54748	1754-8		1	1/2	1	3/4	5/8		11
June 7 '93	Wahr Esch		54399			1	1/2	1	3/4	1/2		27
June 13 '93	Wahr Esch		54367	630		1	1/2	1	3/4	1/2		27
June 13 '93	Wahr Esch		54402	634	Stand Water Tapped for 539	1	1/2	1	3/4	1/2		27
June 16 '93	Wahr Esch		54367	636		1	1/2	1	3/4	1/2		27
June 19 '93	Mrs Emma Kangles	54388	55030	2700	Ward Near 20 <sup>th</sup>	1	1/2	1	5/8	5/8		22
June 20 '93	da	54390	55037	2700	3 <sup>rd</sup> floor	1	1/2	1	5/8	5/8		32
June 21 '93	da	54389	55031	2700	" 2 <sup>nd</sup> "	1	1/2	1	5/8	5/8		22
June 24 '93	da	54392	55034	2700	" 3 <sup>rd</sup> "	1	1/2	1	5/8	5/8		22
June 26 '93	da	54393	55035	2702	" 3 <sup>rd</sup> "	1	1/2	1	5/8	5/8		22
June 26 '93	da	54393	55035	2702	" 3 <sup>rd</sup> "	1	1/2	1	5/8	5/8		22
June 29 '93	da	54399	55041	2704	" 3 <sup>rd</sup> "	1	1/2	1	5/8	5/8		22
June 29 '93	da	54398	55040	2704	" 3 <sup>rd</sup> "	1	1/2	1	5/8	5/8		22
June 30 '93	da	54401	55043	2704	" 3 <sup>rd</sup> "	1	1/2	1	5/8	5/8		22
June 30 '93	da	54402	55044	2706	" 3 <sup>rd</sup> "	1	1/2	1	5/8	5/8		22
June 30 '93	da	54402	55044	2706	" 3 <sup>rd</sup> "	1	1/2	1	5/8	5/8		22
June 30 '93	da	54397	55039	2704	Stor W 3 44 S 23	1	1/2	1	1/2	1/2		11
June 30 '93	da	54403	55046	2706	" W 3 20 S 23	1	1/2	1	1/2	1/2		11
June 30 '93	W. Launey		55161	3330-6		1	1/2	1	3/4	1/2		5
June 30 '93	J. W. Winger	54535	55149			1	1/2	1	3/4	1/2		33
July 23 '93	J. Schauder		54410	3308		1	1/2	1	3/4	5/8		7
Aug 1 '93	J. Gibbons	54145	54821	1906		1	1/2	1	1/2	1/2		10
Aug 1 '93	J. Gibbons	54145	54821	1907		1	1/2	1	1/2	1/2		10
Aug 1 '93	J. Gibbons	54145	54823	1908-10		1	1/2	1	1/2	1/2		10
Aug 15 '93	J. Gibbons	54145	54823	1908-10		1	1/2	1	1/2	1/2		10
June 23 '93	Cal Caster		54556		W. S. App. St. Mary's							
Mar 15 '93	J. J. Cooley		54708	3906								
June 27 '93	J. Kinnon		29301		W. S. App. St. Mary's							
Apr 14 '93	City P.R. Co		Annulled		W. S. App. St. Mary's							
Apr 15 '93	W. Launey	54542	55147	3275-9								
Aug 14 '93	Jing Wah Kee		2916-1509-2			1	1/2	1	3/4	1/2		15

# Service Pipe Record.

DIRECTION OF TAP.

No.	Direction of Tap	Line	Tap	No.	Direction of Tap	Line	Tap	
27	S of N line	N	Sh	3	N of E line	Lot	49	E of 1 <sup>st</sup>
27	S of N line	N	Sh	2	N of E line	Lot	50	E of 1 <sup>st</sup>
27	SE of N line	N	Sh	9	E of E line	Lot	51	E of 1 <sup>st</sup>
26	S of N line	N	Sh	1	S of N line	Lot	52	E of 1 <sup>st</sup>
27	E of N line	N	Sh	1	S of N line	Lot	53	E of 1 <sup>st</sup>
26	S of N line	N	Sh	2	S of N line	Lot	54	E of 1 <sup>st</sup>
25	S of N line	N	Sh (17 <sup>th</sup> )	1	S of N line	Lot	55	E of 1 <sup>st</sup>
24	E of N line	N	Sh	1	S of N line	Lot	56	E of 1 <sup>st</sup>
20	E of N line	N	Sh	1	S of N line	Lot	57	E of 1 <sup>st</sup>
21	E of N line	N	Sh	2	S of N line	Lot	58	E of 1 <sup>st</sup>
20	E of N line	N	Sh	359	S of N line	Lot	59	E of 1 <sup>st</sup>
20	E of N line	N	Sh	11	S of N line	Lot	60	E of 1 <sup>st</sup>
26	S of N line	N	Sh	4	N of E line	Lot	61	E of 1 <sup>st</sup>
30	S of N line	N	Sh	8	N of E line	Lot	62	E of 1 <sup>st</sup>
24	E of N line	N	Sh	14	N of E line	Lot	63	E of 1 <sup>st</sup>
28	S of N line	N	Sh	4	N of E line	Lot	64	E of 1 <sup>st</sup>
20	E of N line	N	Sh	11	N of E line	Lot	65	E of 1 <sup>st</sup>
24	E of N line	N	Sh	23	N of E line	Lot	66	E of 1 <sup>st</sup>
23	E of N line	N	Sh	31	N of E line	Lot	67	E of 1 <sup>st</sup>
20	E of N line	N	Sh	28	N of E line	Lot	68	E of 1 <sup>st</sup>
20	E of N line	N	Sh	3	N of E line	Lot	69	E of 1 <sup>st</sup>
10	E of N line	N	Sh	2	N of E line	Lot	70	E of 1 <sup>st</sup>
27	S of N line	N	Sh	19	S of N line	Lot	71	E of 1 <sup>st</sup>
28	E of N line	N	Sh	61	S of N line	Lot	72	E of 1 <sup>st</sup>
23	S of N line	N	Sh	18	S of N line	Lot	73	E of 1 <sup>st</sup>
18	SE of N line	N	Sh	6	S of N line	Lot	74	E of 1 <sup>st</sup>
20	E of N line	N	Sh	6	S of N line	Lot	75	E of 1 <sup>st</sup>
20	E of N line	N	Sh	3	S of N line	Lot	76	E of 1 <sup>st</sup>
10	E of N line	N	Sh	1	S of N line	Lot	77	E of 1 <sup>st</sup>
26	S of N line	N	Sh	37	S of N line	Lot	78	E of 1 <sup>st</sup>
21	E of N line	N	Sh	20	S of N line	Lot	79	E of 1 <sup>st</sup>
27	E of N line	N	Sh	8	S of N line	Lot	80	E of 1 <sup>st</sup>
20	E of N line	N	Sh	34	S of N line	Lot	81	E of 1 <sup>st</sup>
24	S of N line	N	Sh	2	S of N line	Lot	82	E of 1 <sup>st</sup>
19	E of N line	N	Sh	4	S of N line	Lot	83	E of 1 <sup>st</sup>
20	E of N line	N	Sh	13	S of N line	Lot	84	E of 1 <sup>st</sup>
20	E of N line	N	Sh	9	S of N line	Lot	85	E of 1 <sup>st</sup>
20	E of N line	N	Sh	5	S of N line	Lot	86	E of 1 <sup>st</sup>
20	E of N line	N	Sh	7	S of N line	Lot	87	E of 1 <sup>st</sup>

Highland

College St. Murray St.

Angels...

# Billion Street

DATE.	NAME.	WATER NO.	STREET NO.	LOCATION.	CORPORATION STOP.		STOP COCK.		LEAD PIPE.		IRON PIPE.	
					No.	Size.	No.	Size.	Size.	Feet.	Size.	Feet.
Aug 11	Mr. Councily	<del>54604</del>	1040	3rd	1	1/2	1	1/2	1/2	20		
Aug 15	Mr. Councily	54605	4040	3rd	1	1/2	1	1/2	1/2	20		
Aug 17	G. Zinck	54582	3346-98	3rd							3941	
Aug 18	owning	53958	615		1	1/2	1	3/4	1/2	50		
Aug 18	City (P.L. Co)	54659		Cor 29th			3"	service				
Aug 19	Boyer	54055	1003	apt 1								
Aug 20	C. E. Goss	54188	2150	St 17th	1	1/2	1	3/8	5/8	27		
Aug 22	J. J. Scola	54999	2525									
Dec 23	A. Ringler	54579	3392	W. S. West 30th	1	3/8	1	1/2	1/2	9		
Dec 23	W. J. Scola	54607	3565	S. S. 50 Scotland Ave	1	1/2	1	3/4	5/8	4	3/4	45
Dec 23	J. Zwiszig	54642		E. S. 100th Mariposa College	1	1/2	1	3/8	5/8	53		
Jan 9	J. D. D. D.	54641	3657	E. S. 150 St. Plymouth	1	1/2	1	1/2	1/2	53		
Feb 22	Hooker & Co	54330	220	Elevator								
March 11	Industrial	54482	777	Elevator								
May 15	J. Young	54298	2469-9		1	1/2	1	3/4	1/2	47		
May 15	Shelby Dr	54329	3220		1	1/2	1	5/8	5/8	12		
June 25	W. J. Scola	54608	3507		1	1/2	1	5/8	5/8	53		
July 13	J. Scola	54215	2221									
July 13	J. Scola	54323	2200									
Aug 1	J. Scola	54221	2544	St 217th St 21st	1	1/2	1	5/8	5/8	11		
Aug 1	J. Scola	54221	3574	St 500 J. Scola	1	1/2	1	3/4	5/8	11		
Aug 10	J. Scola	54644	36	see page 1415	1	1/2	1	3/4	5/8	10	3/4	46
Sept 19	J. Scola	54208	3623									
Sept 19	J. Scola	54208	3515									
Oct 19	J. Scola	42023		Elevator								
Nov 10	J. Scola	54557	3319-23	W. S. 100th St								
Nov 10	J. Scola	54241		Elevator								
Dec 4	J. Scola	54211										
Dec 9	J. Scola	54211	3671	St 150 St Plymouth	1	1/2	1	3/4	5/8	5	3/4	44
Dec 9	J. Scola	43252	3200		1	1/2	1	1/2	1/2	33		
March 12	J. Scola	54513	3320		1	1/2	1	1/2	1/2	5		
March 12	J. Scola	54320	1210		1	1/2	1	1/2	1/2	5		
May 10	J. Scola	54592	3438-42		1	1/2	1	3/4	5/8	11		
May 10	J. Scola	54454			1	1/2	1	3/4	5/8	10		
June 21	J. Scola	54797										
June 21	J. Scola	54320										
July 11	J. Scola	54637	3615		1	1/2	1	3/4	5/8	50		
July 11	J. Scola	54202	3615		1	1/2	1	3/4	5/8	50		
July 11	J. Scola	54202	3615		1	1/2	1	3/4	5/8	50		
July 11	J. Scola	54202	3615		1	1/2	1	3/4	5/8	50		
July 11	J. Scola	54202	3615		1	1/2	1	3/4	5/8	50		
July 11	J. Scola	54202	3615		1	1/2	1	3/4	5/8	50		
July 11	J. Scola	54202	3615		1	1/2	1	3/4	5/8	50		
July 11	J. Scola	54202	3615		1	1/2	1	3/4	5/8	50		
July 11	J. Scola	54202	3615		1	1/2	1	3/4	5/8	50		
July 11	J. Scola	54202	3615		1	1/2	1	3/4	5/8	50		

FEB 27 1906

SEP 11 1905

FEB 6 1904

Nov 25 05

Nov 25 05

Nov 25 05

Nov 25 05

# Service Pipe Record.

1410

## DIRECTION OF TAP.

No.	Direction of Tap	No.	Direction of Tap	No.	Direction of Tap
26	D of A line Sh	12		155	N of 3rd
26	D of A line Sh	17	E of A line Sh	127	E of 1st
20	E of A line Sh	6	D of A line Sh	311	E of 1st
26	D of A line Sh	17	N of E line Sh	104	E of 1st
20	E of A line Sh	19	N of D line Sh	45	E of 1st
19	E of A line Sh	25	D of A line Sh	155	E of 1st
27	D of A line Sh	10	N of E line Sh	53	E of 1st
27	D of A line Sh	20	E of A line Sh	15	E of 1st
24	E of A line Sh	(xtaps)		310	N of 1st
25	D of A line Sh			363	N of 1st
20	N of D line West Ave	17	N of E line Sh	43	E of 1st
26	D of A line Sh			30	E of 1st
25	E of A line Sh	2	N of D line Sh	64	N of 1st
23	E of A line Sh	3	N of D line Sh	103	E of 1st
21	D of A line Sh	20	E of A line Sh	266	E of 1st
28	D of A line Sh			218	E of 1st
23	E of A line Sh			249	E of 1st
24	D of A line Sh			151	E of 1st
25	N of E line Sh	15	N of E line Sh	192	E of 1st
25	D of A line 29th	18	N of D line Sh	144	N of 1st
20	D of A line Sh	23	N of D line Sh	35	N of 1st
20	E of A line Sh	18	N of D line Sh	221	E of 1st
25	E of A line Sh	11	N of E line Sh	126	E of 1st
26	D of A line Sh	33	N of D line Sh	212	E of 1st
25	E of A line Sh	29	D of A line Sh	197	E of 1st
25	N of E line Sh	5	N of E line Sh	126	E of 1st
17	D of A line 1st	11	N of E line Sh	256	E of 1st
19	E of A line 1st	8	E of A line Sh	113	E of 1st
25	E of A line 1st	2	N of D line Sh	266	E of 1st
21	E of A line 1st	1	D of A line Sh	172	E of 1st
20	E of A line 1st	1	D of A line Sh	147	E of 1st
24	E of A line 1st	1	D of A line Sh	37	D of 1st
20	E of A line 1st	10	N of D line Sh	30.6	N of 1st
24	E of A line 1st	37	D of A line Sh	188	N of 1st
26	D of A line 1st			112	D of 1st
4	D of A line 1st			40	E of 1st
20	E of A line 1st	3	N of D line Sh	27	E of 1st
20	E of A line 1st	20	N of D line Sh	330	E of 1st
20	N of E line Sh	173	N of D line Sh	330	E of 1st
20	N of E line Sh	18	N of E line Sh	57	E of A line Sh
25	N of E line Sh			11	E of A line Sh
25	N of E line Sh			163	E of A line Sh
25	N of E line Sh			393	E of A line Sh
25	N of E line Sh	13	N of E line Sh		E of A line Sh

# Mission

# Street

DATE.	NAME.	WATER NO.	STREET NO.	LOCATION.	CORPORATION STOP.		STOP COCK.		LEAD PIPE.		IRON PIPE.	
					No.	Size.	No.	Size.	Size.	Feet.	Size.	Feet.
Aug 21	Ed Point	74318	715									
March 12	R. Hancock	54483	781	SEP 11 1905								
April 96	Mrs. Murphy	43261	3630	W. 4th & French	1	1/2	1	3/4	5/8	39	3/4	
May 96	H. L. Keller	54693	1275	26th & Mission	1	1/2	1	1/2	5/8	10		
May 96	H. L. Keller	54693	1275	26th & Mission	1	1/2	1	1/2	5/8	40		
May 96	H. L. Keller	54556	3304-8		1	1/2	1	1/2	5/8	9		
June 96	J. J. Commens	54529	3208-12	W. 4th & Valencia	1	1/2	1	3/4	5/8	9		
July 96	Eliot P. Grosh	44984	127	S. D. 7th & Main	1	1/2	1	3/4	5/8	37	3/4	
July 96	Eliot P. Grosh	54397	129	S. D. 8th & Main	1	1/2	1	3/4	5/8	37	3/4	
July 96	Hubbinge	54319	129	Elevator	1	3/4	1	3/4	5/8	37	3/4	
July 96	J. J. Wick	54635	3601-3	W. 2nd St	1	1/2	1	3/4	5/8	8		
April 96	P. Reardon	54133	1764	W. 2nd St	1	1/2	1	3/4	5/8	11		
Sept 96	J. J. Wick	54328	2552	W. 2nd St	1	1/2	1	3/4	5/8	10		
Oct 96	J. J. Wick	54450	411	W. 3rd (Elevator)	1	1/2	1	3/4	5/8	10		
Nov 96	J. J. Wick	54383	1583	Elevator	1	1/2	1	3/4	5/8	10		
Sept 96	J. J. Wick	54461	2408-14	Elevator	1	1/2	1	3/4	5/8	10		
Oct 96	J. J. Wick	54440	415	Elevator	1	1/2	1	3/4	5/8	10		
Dec 96	J. J. Wick	54448	444	Elevator	1	1/2	1	3/4	5/8	10		
Jan 97	J. J. Wick	54491	3204	W. 29th	1	1/2	1	3/4	5/8	10		
Feb 97	J. J. Wick	54472	1631	W. 29th	1	1/2	1	3/4	5/8	10		
Jan 97	J. J. Wick	54437	710-15	W. 29th	1	1/2	1	3/4	5/8	10		
March 97	J. J. Wick	54554	3237-41	W. 29th	1	1/2	1	3/4	5/8	10		
March 97	J. J. Wick	54554	2668	W. 29th	1	1/2	1	3/4	5/8	10		
May 97	J. J. Wick	54589	2668	W. 29th	1	1/2	1	3/4	5/8	10		
May 97	J. J. Wick	54770	2668	W. 29th	1	1/2	1	3/4	5/8	10		
June 97	J. J. Wick	54770	2668	W. 29th	1	1/2	1	3/4	5/8	10		
July 97	J. J. Wick	54770	2668	W. 29th	1	1/2	1	3/4	5/8	10		
Aug 97	J. J. Wick	54770	2668	W. 29th	1	1/2	1	3/4	5/8	10		
Sept 97	J. J. Wick	54770	2668	W. 29th	1	1/2	1	3/4	5/8	10		
Oct 97	J. J. Wick	54770	2668	W. 29th	1	1/2	1	3/4	5/8	10		
Nov 97	J. J. Wick	54770	2668	W. 29th	1	1/2	1	3/4	5/8	10		
Dec 97	J. J. Wick	54770	2668	W. 29th	1	1/2	1	3/4	5/8	10		
Jan 98	J. J. Wick	54770	2668	W. 29th	1	1/2	1	3/4	5/8	10		
Feb 98	J. J. Wick	54770	2668	W. 29th	1	1/2	1	3/4	5/8	10		
March 98	J. J. Wick	54770	2668	W. 29th	1	1/2	1	3/4	5/8	10		
April 98	J. J. Wick	54770	2668	W. 29th	1	1/2	1	3/4	5/8	10		
May 98	J. J. Wick	54770	2668	W. 29th	1	1/2	1	3/4	5/8	10		
June 98	J. J. Wick	54770	2668	W. 29th	1	1/2	1	3/4	5/8	10		
July 98	J. J. Wick	54770	2668	W. 29th	1	1/2	1	3/4	5/8	10		
Aug 98	J. J. Wick	54770	2668	W. 29th	1	1/2	1	3/4	5/8	10		
Sept 98	J. J. Wick	54770	2668	W. 29th	1	1/2	1	3/4	5/8	10		
Oct 98	J. J. Wick	54770	2668	W. 29th	1	1/2	1	3/4	5/8	10		
Nov 98	J. J. Wick	54770	2668	W. 29th	1	1/2	1	3/4	5/8	10		
Dec 98	J. J. Wick	54770	2668	W. 29th	1	1/2	1	3/4	5/8	10		

SEP 7 1905  
APR 14 1903

# Service Pipe Record.

## DIRECTION OF TAP.

24 W. of E. line 3 <sup>rd</sup> St.	19 N. of S line lot	62 S. of Mission
<del>27 E. of W. line 2<sup>nd</sup></del>	<del>Sub Main Line 807</del>	<del>76 S. of Pine Street</del>
19 S. of D line Onondago	48 E. of W. line lot	77 S. of Mission
24 E. of W. line Oh	1 S. of D line lot	161 S. of 11 <sup>th</sup>
28 S. of W. line Oh	10 E. of W. line lot	154 S. of Lawrence Street
<del>29 E. of W. line Oh</del>	<del>9 S. of D line lot</del>	<del>34 S. of 11<sup>th</sup></del>
<del>26 S. of W. line Oh</del>	<del>15 S. of D line lot</del>	<del>250 S. of 11<sup>th</sup></del>
27 E. of W. line Oh	14 S. of D line lot	103 S. of Washington St
26 S. of W. line Oh	13 S. of W. line lot	100 S. of 11 <sup>th</sup>
26 S. of W. line Oh	13 E. of W. line lot	10 S. of D line lot
26 S. of W. line Oh	12 S. of W. line lot	10 S. of D line lot
26 S. of W. line Oh	12 E. of W. line lot	11 S. of D line lot
26 S. of W. line Oh	12 S. of W. line lot	16 S. of D line lot
26 S. of W. line Oh	11 S. of W. line lot	16 S. of D line lot
24 E. of W. line Oh	8 S. of W. line lot	17 S. of D line lot
25 E. of W. line Oh	7 S. of D line lot	19 S. of D line lot
24 E. of W. line Oh	<del>3 S. of D line lot</del>	<del>197-199 S. of D line lot</del>
24 E. of W. line Oh	14 S. of D line lot	141 S. of D line lot
24 E. of W. line Oh	39 S. of W. line lot	177 S. of D line lot
24 E. of W. line Oh	1 S. of W. line lot	125 S. of D line lot
24 E. of W. line Oh	11 S. of W. line lot	167 S. of D line lot
24 E. of W. line Oh	3 S. of D line lot	142 S. of D line lot
20 S. of W. line 22 <sup>nd</sup>	58 E. of W. line lot	67 S. of Mission
20 S. of W. line 24 <sup>th</sup>	81 E. of W. line lot	38 S. of Mission
19 E. of W. line Oh	7 S. of W. line lot	79 S. of Washington St
28 S. of W. line Oh	13 S. of W. line lot	94 S. of 11 <sup>th</sup>
27 S. of W. line Oh		129 S. of Beale
25 S. of W. line Oh	39 S. of W. line lot	100 S. of Beale
25 N. of E line Main	94 N. of S line lot	41 S. of Mission
18 E. of W. line Capp St		36 N. of W. line 16 <sup>th</sup>
18 E. of W. line St.	18 N. of S line Harrington	32 S. of W. line Harrington
12 S. of W. line Mirra	4 E. of W. line lot	391 E. of 5 <sup>th</sup>
23 E. of W. line Mission		87 S. of 14 <sup>th</sup>
28 1/2 S. of W. line Mission		227 1/2 N. of W. line New Montg
23 E. of W. line St	9 S. of D line lot	91 S. of 17 <sup>th</sup>
27 S. of W. line St	10 N. of East	127 E. of Stuart
25 E. of W. line St	7 S. of W. line lot	107 N. of 14 <sup>th</sup>
25 S. of W. line St	25 E. of W. line lot	82 S. of 3 <sup>rd</sup>

# Mission

# Street

DATE	NAME	WATER NO.	STREET NO.	LOCATION	CORPORATION STOP		STOP COCK		LEAD PIPE		IRON PIPE	
					No.	Size	No.	Size	Size	Feet	Size	Feet
Sept	M. T. Meyer	54042	875		1	3/4	1	3/4	3/4	9		
Nov	W. J. Jacob	54953	787	20 N. Pine	1	1/2	1	3/4	5/8	8		
Feb	Wm. B. Carlson	54911	4800	W. Onondaga	1	1/2	1	3/4	5/8	9		
Nov	Marshall School	7966		W. St. 16th	1	5/8	1	3/4	3/4	11		
Nov	U. D. Arney	29949	647				2	2				
Nov	W. W. W. W.	54676	4477-9	300 N. Chas. St.	1	1/2	1	3/4	5/8	6	3/4	50
Nov	Wm. E. Schenck	53993	777-9		1	1/2	1	3/4	5/8	6		
Dec	Wm. B. Carlson	46706		Mission St. 16th								
May	P. P. Peulovich	54594	3422									
May	Hard	43368		9th	1	1/2	1	3/4	1/2	40		
May	Hard	43769		9th	1	1/2	1	3/4	1/2	40		
May	Hard	43770		9th	1	1/2	1	3/4	1/2	40		
May	Hard	43771		9th	1	1/2	1	3/4	1/2	40		
May	Hard	43772		9th	1	1/2	1	3/4	1/2	40		
June	J. O. Kreif	54285	2437		1	1/2	1	3/4	5/8	46		
June	H. Kolbman	54443	2406		1	1/2	1	3/4	5/8	46		
June	G. A. Amundson	54448	2813-15		1	1/2	1	3/4	5/8	35		
June	Wm. J. Goring	54287	2456	Retap 1/21/28	1	1/2	1	3/4	5/8	10	3/4	R786
June	H. G. Ginn	54319	2516-22	Retap 3/22/28	1	1/2	1	3/4	5/8	10		
June	M. A. Skymme	54416	2814		1	1/2	1	3/4	5/8	10		
June	M. A. Day	54320	2531-35	Retap 10/27/27	1"	service						R725
June	G. A. Amundson	43275	2813-15	Out Main	1	1/2	1	1/2	1/2	48		
July	A. Bennett	54346	2602-6	St. 22nd	1	1/2	1	3/4	5/8	32		
July	P. B. O'Hill	43781	2768		1	1/2	1	1/2	1/2	7		
July	C. J. Healey	54509	3142		1	1/2	1	3/4	5/8	8		
Aug	A. J. H. H.	54688	1301		1	1/2	1	3/4	1/2	15		
Sept	W. B. W. W.	54337	315	Elevator			2	2				
Sept	Wm. J. Ginn	54335	314		1	1/2	1	3/4	5/8	11		
July	Wm. J. Ginn	54321	314									
Nov	Patterson Co.	29939		St. Main								
Feb	1900 Rev. Bonemann	45119		16th								
Feb	1900 Capt. W. J. Bryan	48231	837	St. Harrington	1	1/2	1	1/2	1/2	7		
Mar	1900 S. P. Hospital	48232			1	1/2	1	1/2	5/8	4 1/2	3/4	2 1/2
Mich	1900 Wm. E. McLaughlin	48233		14th			1	2" AC				
Apr	1900 Wm. B. W. W.	48234	2109	Elevator			1	2" DC				
Apr	1900 R. McRae	48250	537		1	1/2	1	3/4	5/8	46		
May	1900 H. A. Hoff	48251										
July	1892 James Barry	54803	1757	St. East	1	1/2	1	3/4	5/8	40		
Sept	1896 Market St. R. A. Co.	29952		Sprinkling bar								
Oct	1900 John van Bergen	55225	708		1	1/2	1	3/4	5/8	0		

# Service Pipe Record.

## DIRECTION OF TAP.

21 E of W line St	77 N of J line lot	231 S of Orinda line
24 S of N line St	20 E of Annie	259 N of New Monty
24 1/2 S of N line St	2 W of E line lot	56 E of Annie
11 S of N line Minna	25 W of E line lot	205 N of New Monty
24 E of N line St	39 S of N line lot	438 N of New Monty
28 S of N line St	5 E of N line lot	386 N of New Monty
20 E of N line St	28 S of N line lot	257 S of New Monty
27 <sup>76</sup> S of N line St	8 <sup>4</sup> N of E line lot	102 E of New Monty
26 S of N line St	56 E of N line lot	3 J of Godens
26 S of N line St	On W of N line Annie	27 <sup>76</sup> E of New Monty
19 S of N line <sup>the Mission</sup> St	57 E of N line lot	258 E of New Monty
24 E of N line St	1 E of N line Annie	256 E of New Monty
26 S of N line St	5 E of N line lot	178 N of New Monty
26 S of N line St	2 S of N line lot	236 N of New Monty
26 S of N line St	18 E of N line B.	104 N of New Monty
27 <sup>76</sup> S of N line St	37 N of Julia	217 E of New Monty
76 N of S line Francis	3 <sup>13</sup> E of N line lot	234 E of New Monty
25 E of N line St	60 E of N line lot	40 N of Mission
33 S of N line St	8 S of N line lot	169 S of Mission
33 S of N line St	41 N of E line lot	97 E of Mission
24 E of N line St	91 N of E line lot	47 E of Mission
11 E of N line Minna	24 N of S line lot	62 S of Mission
21 N of E line New Monty	On S line lot	150 N of Mission
21 N of E line New Monty	95 N of S line lot	565 N of Mission
25 E of W line St	94 N of S line lot	66 S of Mission
25 E of W line St	74 N of S line lot	67 S of Mission
11 S of N line Minna	52 S of N line lot	55 S of Mission
77 W of E line Anthony	30 S of N line lot	221 N of Mission
12 S of N line Jessie	13 E of W line lot	89 E of Mission
77 W of E line Anthony	46 S of Jessie	142 N of Mission
	77 W of E line lot	69 E of Anthony
	70 S of Jessie	118 N of Mission
		69 E of Mission St.
20 <sup>76</sup> E of N line St	40 W of E line lot	72 W. E.
77 S of N line St	7 E W line lot	73 W. E.
76 S. N. line St.	4 E W line lot	74 W. E.
76 S. N. line St.	5 E W line lot	75 W. E.
76 S. N. line St.	6 1/2 E W line lot	76 W. E.
76 S. N. line St.	6 E W line lot	77 W. E.
76 S. N. line St.	8 E W line lot	63 W. E.
77 S. N. line St.	3 E W line lot	312 W. E.
76 S. N. line St.	3 W E line lot	277 W. E.
76 S. N. line St.	77 W. E. line whole lot	352 W. E.

Mission St.

Street

DATE.	NAME.	WATER NO.	STREET NO.	LOCATION.	CORPORATION STOP.		STOP COCK.		LEAD PIPE.		IRON PIPE.	
					No.	Size.	No.	Size.	Size.	Feet.	Size.	Feet.
Nov. 10/1900	P. A. Mc Donald	54759 <del>55228</del>	4720		1	1/2 5/8	1	5/8 3/4	5/8	8		# 792
Dec. 13/00	H. E. Law	55230		N. E. Annie			1	2" 3/4				
Dec. 13/00	H. E. Law	53968 <del>55231</del>	658-62	N. E. Annie			1	1 1/2				
June 12/07	E. G. Lyons & Co.	54366	59905									
May 3/01	Mission Branch YMCA	55235		E. A. 315 S of 31st	1	1/2	1	3/4	5/8	46		# 172
June 3/01	R. P. Burns	55238	677		1	1/2	1	3/4	5/8	40		# 1543
June 27/01	French Laundry Co.	54575 <del>55240</del>	3372-6		1	5/8	1	5/8 3/4	5/8	11		# 1345
July 1/01	H. Henson	58936	789 791 3		1	1/2	1	3/4	5/8	10		# 1588
Aug 27/01	Dr. Law	58944	65-2		1	1/2	1	3/4	5/8	6	3/4	2 1/2
Aug 27/01	Dr. Law	58945	65-2		1	1/2	1	3/4	5/8	6	3/4	2 1/2
Oct 5/84	R. Matthey	54764	1608-10	NOV 9 1903								
Sept 28/01	H. H. Taylor	54868 <del>58947</del>	1961 7929		1	1/2	1	3/4	5/8	46		# 1642
June 1/93	John Witt	55239	634									
Oct 24/01	La Cía Fontaneros	58949		N. S. 250 E of 8th	1	1/2 5/8	1	5/8 3/4	5/8	8		# 760
Nov 1/01	Miss McClay	58952	765	SEP 11 1905	1	1/2 5/8	1	5/8 3/4	5/8	12		# 1290
Nov 17/1900	Henry Granerly	54678 <del>55229</del>	4430	S. W. Francis	1	1/2	1	3/4	5/8	7		# 724
Dec 13/01	Martin Quinlan	58951	2634		1	1/2	1	3/4	5/8	12		# 841
Jan 11/02	Crocker Estate	58957	453-5	Elevator								
Jan 11/02	Crocker Estate	58956	457-61	Elevator								
Jan 17/02	F. W. Kern	54795	1718-20		1	3/4	1	1 1/4	3/4	11		# 965
Jan 14/02	Sydney Forbes	59057		E. A. 200 N of 15th								
June 28/02	Thomas Cullen	53963 <del>57075</del>		MAR 1 - 1904	1	3/4	1	N.C.	1"	4	1"	3
June 28/02	Thomas Cullen	53961 <del>57076</del>		MAR 1 - 1904	1	3/4	1	N.C.	1"	4	1"	3
July 10/02	Ed. Kern	59074		W. S. 32 S. 13th	1	5/8	1	5/8	5/8	12		# 866
July 2/02	Mrs. Melvia Potter	54425 <del>59059</del>	7727		1	1/2	1	3/4	5/8	45		# 1463
July 17/02	E. Lyons & Co.	59071	529		1	5/8	1	5/8	5/8	4	3/4	2
" 17/02	A. Henson	59068	576-80	N. E. Mission & Anthony			1	3/4	1/2	6	3/4	3
		59069		N. E. Mission & Anthony	1	1/2	1	3/4	1/2	15		
		59070		N. E. Mission & Anthony	1	3/4	1	1/2	1/2	6	3/4	3
July 3/02	Extended 1/2 pipe as main N. from 18th			July 17/02 N of 18th								
Aug 1/02	S. G. 53962			Dec 11/19								
Aug 27/02	Sullivan Est. Co.	72006		N. E. Mission & Anthony								
Aug 27/02	Sullivan Est. Co.	59760	1006	N. E. 6th	1	1/2	1	1 1/4	5/8	10		# 738
Aug 27/02	Sullivan Est. Co.	59761	1006	N. E. 6th	1	1/2	1	1 1/4	5/8	10		# 735
Aug 27/02	Sullivan Est. Co.	72004	1004	N. E. 6th	1	1/2	1	1 1/4	5/8	10		# 735
Aug 27/02	Sullivan Est. Co.	72005		N. E. 6th	1	1/2	1	1 1/4	5/8	10		# 735
Aug 28/02	Patrick R. E. Co.	59078	606	N. E. 6th	1	1/2	1	1 1/4	5/8	10		# 735
Aug 28/02	Sullivan Est. Co.	54800 <del>59760</del>	1037		1	5/8	1	5/8	5/8	10		# 735
Aug 28/02	Sullivan Est. Co.	59272	1073		1	5/8	1	5/8	5/8	29		# 735
Aug 28/02	Sullivan Est. Co.	54806 <del>59760</del>	1041		1	1/2	1	3/4	5/8	29		# 735

# Service Pipe Record.

## DIRECTION OF TAP.

27 S. N. Line St.	92 W.E. Line Lot.	367 W. G <sup>th</sup>
27 S. N. Line St.	122 W.E. Line Lot.	397 W. G <sup>th</sup>
27 S. N. Line St.	136 W.E. Line Lot	411 W. G <sup>th</sup>
23 E. W. Line St.	3 S. N. Line Lot	159 S. 15 <sup>th</sup>
18 E. W. Line St	Own S Line Lot.	71 S. 15 <sup>th</sup>
27 S. N. Line St.	9 W.E. Line Lot	334 E. 1 <sup>st</sup>
27 S. N. Line St.	17 W.E. Line Lot	320 E. 1 <sup>st</sup>
10 1/2 S. N. Line Medina	7 E. W. Line Lot.	19 W. New Mex. St.
27 S. N. Line St.	3 W.E. Line Lot	316 E. 7 <sup>th</sup>
27 S. N. Line St.	6 E. W. Line Lot	331 E. 7 <sup>th</sup>
27 S. N. Line St.	6 E. W. Line Lot	335 E. 7 <sup>th</sup>
27 S. N. Line St.	5 W.E. Line Lot	224 E. 7 <sup>th</sup>
27 S. N. Line St.	8 E. W. Line Lot	194 E. 7 <sup>th</sup>
22 E. W. Line St.	3 S. N. Line Lot	17 S. 15 <sup>th</sup>
18 E. W. Line St.	27 S. N. Line Lot	73 N. 15 <sup>th</sup>
25 E. W. Line St.	58 S. N. Line Lot.	42 N. 15 <sup>th</sup>
25 E. W. Line St.	57 S. N. Line Lot.	43 N. 15 <sup>th</sup>
16 E. W. Line St.	6 S. N. Line Lot	75 S. 15 <sup>th</sup>
26 S. N. Line St.	2 E. W. Line Lot	74 W. 13 <sup>th</sup>
20 S. N. Line St.	21 W.E. Line Lot	109 E. Medina
17 E. W. Line St	25 N. S. Line Lot	Own S. Line Hartman
26 S. N. Line St.	27 E. W. Line Lot	348 E. 11 <sup>th</sup>
22 E. W. Line St.	73 N. Eastland Ave	182 S. 15 <sup>th</sup>
25 E. W. Line St.	2 N. S. Line Lot	45 N. 15 <sup>th</sup>
26 S. N. Line St	29 E. W. Line Lot	45 W. 11 <sup>th</sup>
26 S. N. Line St	29 1/2 E. W. Line Lot.	42 W. 11 <sup>th</sup>
26 S. N. Line St	30 E. W. Line Lot	215 W. 11 <sup>th</sup>
26 S. N. Line St	30 1/2 E. W. Line Lot	41 W. 11 <sup>th</sup>
27 E. W. Line St.	25 N. S. Line Lot	234 N. 24 <sup>th</sup>
25 E. W. Line St.	9 S. N. Line Lot	156 S. 11 <sup>th</sup>
25 E. W. Line St.	6 N. S. Line Lot	89 S. 11 <sup>th</sup>
25 E. W. Line St.	13 N. S. Line Lot	135 S. 11 <sup>th</sup>
27 S. N. Line St.	31 E. W. Line Lot	80 W. 11 <sup>th</sup>
27 S. N. Line St	46 E. W. Line Lot	4 W. Julian
27 S. N. Line St	47 E. W. Line Lot.	3 W. Julian
27 S. N. Line St	7 E. W. Line Lot.	2 W. Julian
25 E. W. Line St	1 S. N. Line Lot	74 N. 11 <sup>th</sup>
27 E. W. Line St	13 S. N. Line Lot.	62 N. 11 <sup>th</sup>
17 E. W. Line St.	2 N. S. Line Lot.	98 S. Cross
27 E. W. Line St.	20 N. S. Line Lot.	167 S. 23 <sup>rd</sup>

# Mission

# Street

DATE.	NAME.	WATER NO.	STREET NO.	LOCATION.	CORPORATION STOP.		STOP COCK.		LEAD PIPE.		IRON PIPE.	
					No.	Size.	No.	Size.	Size.	Feet.	Size.	Feet.
Sept 4 <sup>th</sup>	for Sullivan Est.	<del>54807</del>	<del>1043</del>		1	$\frac{1}{2}$	1	$\frac{3}{4}$	$\frac{5}{8}$	39		
Sept 4 <sup>th</sup>	for Sullivan Est.	<del>54801</del>	<del>1047<sup>a</sup></del>		1	$\frac{1}{2}$	1	$\frac{3}{4}$	$\frac{5}{8}$	39		\$13.14
Sept 4 <sup>th</sup>	for Sullivan Est.	<del>54810</del>	<del>1049</del>		1	$\frac{1}{2}$	1	$\frac{3}{4}$	$\frac{5}{8}$	39		\$13.14
Sept 4 <sup>th</sup>	for Mrs. Nolan	<del>54220</del>	<del>2236-40</del>		1	$\frac{1}{2}$	1	$\frac{3}{4}$	$\frac{5}{8}$	10		\$13.14
Sept 4 <sup>th</sup>	for J. D. Davis	<del>54669</del>	<del>4306</del>		1	$\frac{1}{2} + \frac{5}{8}$	1	$\frac{5}{8} + \frac{3}{4}$	$\frac{5}{8}$	7		\$8.31
Oct 7 <sup>th</sup>	for Sullivan Est.	<del>54799</del>	<del>1051</del>		1	$\frac{1}{2} + \frac{5}{8}$	1	$\frac{5}{8} + \frac{3}{4}$	$\frac{5}{8}$	40		\$6.96
Oct 7 <sup>th</sup>	for Sullivan Est.	<del>54816</del>	<del>1055<sup>a</sup></del>		1	$\frac{1}{2} + \frac{5}{8}$	1	$\frac{5}{8} + \frac{3}{4}$	$\frac{5}{8}$	40		\$14.05
Oct 15 <sup>th</sup>	for Directions - 2 <sup>d</sup> S.C.	54400		W. New Montgomery								\$14.57
Oct 15 <sup>th</sup>	for Sullivan Est.	<del>54798</del>	<del>1057</del>		1	$\frac{1}{2} + \frac{5}{8}$	1	$\frac{5}{8} + \frac{3}{4}$	$\frac{5}{8}$	40		\$12.30
Oct 15 <sup>th</sup>	for Sullivan Est.	<del>54814</del>	<del>1053</del>		1	$\frac{1}{2} + \frac{5}{8}$	1	$\frac{5}{8} + \frac{3}{4}$	$\frac{5}{8}$	40		\$9.30
Oct 15 <sup>th</sup>	for Sullivan Est.	<del>54820</del>	<del>1067</del>		1	$\frac{1}{2} + \frac{5}{8}$	1	$\frac{5}{8} + \frac{3}{4}$	$\frac{5}{8}$	40		\$9.30
Oct 15 <sup>th</sup>	for Sullivan Est.	<del>54797</del>	<del>1069</del>		1	$\frac{1}{2} + \frac{5}{8}$	1	$\frac{5}{8} + \frac{3}{4}$	$\frac{5}{8}$	40		\$9.30
Oct 15 <sup>th</sup>	for Sullivan Est.	<del>54822</del>	<del>1073</del>		1	$\frac{1}{2} + \frac{5}{8}$	1	$\frac{5}{8} + \frac{3}{4}$	$\frac{5}{8}$	40		\$7.30
Nov 7 <sup>th</sup>	for David J. Brown	<del>54680</del>	<del>4438</del>	S. Silver Ave.	1	$\frac{1}{2}$	1	$\frac{1}{2}$	$\frac{1}{2}$	8		\$6.73
Nov 13 <sup>th</sup>	for Andrew S. Latta	59301		S.W. Harrington	1	$\frac{1}{2}$	1	$\frac{3}{4}$	$\frac{5}{8}$	8		\$7.10
Nov 15 <sup>th</sup>	for John H. Spring	59293	2757		1	$\frac{1}{2} + \frac{5}{8}$	1	$\frac{5}{8} + \frac{3}{4}$	$\frac{5}{8}$	44		\$14.74
Nov 15 <sup>th</sup>	for John H. Spring	59292	2755		1	$\frac{1}{2} + \frac{5}{8}$	1	$\frac{5}{8} + \frac{3}{4}$	$\frac{5}{8}$	44		\$14.74
Dec 8 <sup>th</sup>	for Mrs. Kahan	<del>54670</del>	<del>4310</del>		1	$\frac{1}{2} + \frac{5}{8}$	1	$\frac{5}{8} + \frac{3}{4}$	$\frac{5}{8}$	7		\$6.96
Dec 15 <sup>th</sup>	for Geo. Puchtel	<del>53955</del>	<del>701</del>	SEP 11 '905	1	$\frac{5}{8}$	1	$\frac{5}{8} + \frac{3}{4}$	$\frac{5}{8}$	16		\$15.36
Dec 20 <sup>th</sup>	for Frank Reichmisch	<del>54643</del>	<del>3715</del>	S.E. Holly	1	$\frac{1}{2}$	1	$\frac{1}{2} + \frac{3}{4}$	$\frac{1}{2}$	20		\$8.57
Dec 31 <sup>st</sup>	for C. L. Sandotti	<del>54700</del>	<del>4600</del>	S.W. Norton	1	$\frac{1}{2} + \frac{5}{8}$	1	$\frac{5}{8} + \frac{3}{4}$	$\frac{5}{8}$	7		\$6.96
MAR 3 - 1903	Chungert	54457	744									
MAR 5 - 1903	Alfred Olson	<del>54601</del>	<del>3479-81</del>	E. S. 55 N. Conland Ave	1	$\frac{1}{2} + \frac{5}{8}$	1	$\frac{5}{8} + \frac{3}{4}$	$\frac{5}{8}$	52		\$22.76
MAR 25 1903	$\frac{1}{2}$ Stop-Cocks	<del>54141</del>	<del>1873-83</del>	E. S. North 15 <sup>th</sup>								
APR 25 1903	Thomas Magee Jr.	59308	809	AUG 25 1905	1	$\frac{1}{2} + \frac{5}{8}$	1	$\frac{5}{8} + \frac{3}{4}$	$\frac{5}{8}$	5		\$15.15
APR 25 1903	Thomas Magee Jr.	59307		AUG 25 1905	1	$\frac{1}{2} + \frac{5}{8}$	1	$\frac{5}{8} + \frac{3}{4}$	$\frac{5}{8}$	5		\$15.15
APR 25 1903	Thomas Magee Jr.	59310		AUG 25 1905	1	$\frac{1}{2} + \frac{5}{8}$	1	$\frac{5}{8} + \frac{3}{4}$	$\frac{5}{8}$	5		\$15.15
APR 25 1903	Thomas Magee Jr.	59311		AUG 25 1905	1	$\frac{1}{2} + \frac{5}{8}$	1	$\frac{5}{8} + \frac{3}{4}$	$\frac{5}{8}$	5		\$15.15
MAY 14 1903	Edward	<del>54412</del>	<del>2750-52</del>	W. S. 210 S 23 <sup>d</sup> X	1	$\frac{5}{8}$	1	$\frac{5}{8} + \frac{3}{4}$	$\frac{5}{8}$	11		\$9.60
JUN 17 1903	H. Meyer	<del>54884</del>		E. S. S. 14 <sup>th</sup>	1	$\frac{5}{8}$	1	$\frac{3}{4}$	$\frac{5}{8}$	46		\$18.68
JUN 17 1903	H. Meyer	<del>59318</del>		E. S. S. 14 <sup>th</sup>	1	$\frac{5}{8}$	1	$\frac{3}{4}$	$\frac{5}{8}$	46		\$18.68
JUN 17 1903	H. Meyer	<del>59319</del>		E. S. S. 14 <sup>th</sup>	1	$\frac{5}{8}$	1	$\frac{3}{4}$	$\frac{5}{8}$	46		\$18.68
JUL 2 - 1903	Thomas Magee	<del>54021</del>	<del>807-9</del>	AUG 25 1905	1	$\frac{1}{2} + \frac{5}{8}$	1	$\frac{5}{8} + \frac{3}{4}$	$\frac{5}{8}$	5		\$17.40
JUL 20 1903	Thomas Magee Jr.	54111			1	$\frac{1}{2} + \frac{5}{8}$	1	$\frac{5}{8} + \frac{3}{4}$	$\frac{5}{8}$	40		\$13.60
JUL 20 1903	Thomas Magee Jr.	54078	1153	W. Julia St	1	$\frac{1}{2} + \frac{5}{8}$	1	$\frac{5}{8} + \frac{3}{4}$	$\frac{5}{8}$	40		\$13.60
JUL 20 1903	Thomas Magee Jr.	3511		W. Julia St	1	$\frac{1}{2} + \frac{5}{8}$	1	$\frac{5}{8} + \frac{3}{4}$	$\frac{5}{8}$	40		\$13.60
AUG 15 1903	Joe. St. Perin	54128		W. Julia St	1	$\frac{1}{2} + \frac{5}{8}$	1	$\frac{5}{8} + \frac{3}{4}$	$\frac{5}{8}$	40		\$13.60
AUG 24 1903	A. Brady	<del>54865</del>	<del>1738-44</del>	W. S. 163 - 23 <sup>d</sup>	1	$\frac{5}{8}$	1	$\frac{5}{8} + \frac{3}{4}$	$\frac{5}{8}$	12		\$11.70
SEP 19 1903	Chas. Hancock	<del>59477</del>	<del>1787-9</del>	E. S. 25 X 14 <sup>th</sup>	1	$\frac{5}{8}$	1	$\frac{5}{8} + \frac{3}{4}$	$\frac{5}{8}$	46		\$11.70
	Walter Greenwood	59498			1	$\frac{1}{2}$	1	$\frac{3}{4}$	$\frac{5}{8}$	58		\$2.20

# Service Pipe Record.

## DIRECTION OF TAP.

	21 <sup>5</sup> /N	86 <sup>1</sup> / <sub>2</sub>
24 <sup>1</sup> / <sub>2</sub> E. W. line St.	<del>10 7 1/2 S. line lot</del>	57 S. line lot
23 E. W. line St	11 W. S. line lot	16 W. line lot
26 S. N. line St	1 E. W. line lot	00 S. line lot
25 S. W. line Mission		
26 E. W. line Second	9. N. S. line lot	91 S. line lot
25 S. N. line Mission	34 N. E. line lot	314 S. line lot
28 S. N. line Mission	13 W. E. line lot	58 N. line lot
27 S. N. line Mission	11 E. W. line lot	146 N. line lot
5 S. N. line Jessie	133 W. E. line lot	122 S. line lot
17 E. W. line St.	10 S. N. line lot	10 S. line lot
17 E. W. line St.	10 S. N. line lot	10 S. line lot
18 E. W. line St	14 S. N. line lot	36 S. line lot
25 E. W. line St.	1 S. N. line lot	10 S. line lot
17 E. W. line Mission	102 S. N. line lot	17 S. line lot
23 E. W. line St	30 S. N. line lot	123 S. line lot
11 S. N. line Minna	44 W. E. line lot	100 E. of 2nd St.
27 S. N. line Mission	2 W. E. line lot	102 E. of 2nd St.
16 S. N. line Mass	28 S. N. line lot	82 N. of Mission
19 E. W. line St.	39 S. N. line lot	100 S. of 2nd St.
27 S. N. line St	12 W. E. line lot	100 E. of 11th St.
31 S. N. line St	1211 S. N. line lot	100 S. of 11th St.
27 S. N. line St	26 E. W. line lot	100 S. of 11th St.
23 E. W. line St	22 E. W. line lot	100 S. of 11th St.
23 E. W. line St	1 S. N. line lot	100 S. of 11th St.
19 E. W. line St	31 S. N. line lot	70 S. of 11th St.
21 S. N. line 22 <sup>nd</sup> St	S. N. line lot	112 S. of Mission
24 E. W. line St.	S. N. line lot	156 S. of 13th St.
15 E. W. line St.	8 N. S. line lot	167 S. of 13th St.
24 E. W. line St.	44 S. N. line lot	112 S. of 13th St.
26 S. N. line St.	17 S. N. line lot	77 W. of 4th St.
26 S. N. line St.	21 N. S. line lot	75 W. of 11th St.
23 E. W. line St	7 W. E. line lot	110 S. of 13th St.
23 E. W. line St.	5 W. E. line lot	158 S. of 13th St.
23 E. W. line St.	26 S. N. line lot	177 S. of 13th St.
23 E. W. line St.	21 S. N. line lot	23 S. of 22nd St.
19 E. W. line St.	5 S. N. line lot	2 S. of 11th St.
27 S. N. line St	17 N. S. line lot	101 E. of 11th St.
17 E. W. line St	10 N. S. line lot	252 S. of 13th St.
	1 E. W. line lot	
	12 S. N. line lot	

DATE.	NAME.	WATER NO.	STREET NO.	LOCATION.	CORPORATION STOP.		STOP COCK.		LEAD PIPE.		IRON PIPE.	
					No.	Size.	No.	Size.	Size.	Feet.	Size.	Feet.
OCT 10 1903	2 E Kroger	54472 <del>59500</del>	2915 & 2919	E. S. 80 S. 25th Retap 9/6/30	1 1/4	5/8	1	3/4	5/8	46		
OCT 26 1903	Bena Jones	54888 <del>54199</del>	2101		1	1/2 x 5/8	1	5/8 x 3/4	5/8	47		19.4
Change JAN 21 1904		54441	719	S. S. 115 W. Third					1/2	6		18.66
		54024 <del>59300</del>	811	Adjoining the Colorado Old Con. Plat. main. Ref. No. 10			1	1 1/2				
July 13 1905	W. Morgan & Son	53955 <del>54472</del>	609	Mo. Second Nov 5/07	1	3/4					1 1/2	9
FEB 3 1904	Scott & Sons	54447		N. S. 313 W. 3rd			1	1 1/2			1 1/2	8
Jan 19 04	Otha E. S. Nelson	54501	711	100 W. 3rd				1 1/2				
Jan 20 04	W. E. Towner	54896 <del>59502</del>	719	100 W. 3rd				1 1/2				
Mar 17 04		54474		100 E. 4th								
May 13 04	W. Spruck	54671 <del>59503</del>	4378	W. S. 32 W. 6th	1	1/2 x 5/8	1	5/8 x 3/4	5/8	8		
May 13 04	W. Spruck	54672 <del>59504</del>	4380	W. S. 35 W. 6th	1	1/2 x 5/8	1	5/8 x 3/4	5/8	8		
May 13 04	Ann Towne	54668 <del>59505</del>	4386	New Silver St	1	1/2 x 5/8	1	5/8 x 3/4	5/8	8		
	W. E. Towner	54130 <del>59509</del>	4386	W. S. 100 E. 4th	1	5/8		5/8 x 3/4	5/8	10		
	W. E. Towner	59506		St. Lawrence	1	5/8	1	3/4	5/8	3	3/4	53
June 13 04	W. E. Towner	54281 <del>59510</del>	2419-29	E. S. 15 E. 20th	1	3/4	1	3/4 x 1	3/4	46		
June 9 1904	Busch	59507	581-3		1	1/2	1	3/4	1/2	3	3/4	3
June 7 1904	Busch	59508			1	1/2		1/2	1/2	4		
June 13 04	Southern Pac. Co			Mission St. W. 1st			2	1/2	1/2	3		165
June 13 04	Bonelli	54541 <del>59511</del>	3264-74	W. S. 100 W. 6th	1	5/8	1	5/8 x 3/4	5/8	10		175
June 28 04	W. E. Towner	54101 <del>59512</del>	1459		1	1/2 x 5/8	1	5/8 x 3/4	5/8	42		245
July 13 04	W. E. Towner	53950 <del>59513</del>			1	5/8		3/4	5/8	12	3/4	139
Aug 25 05	W. E. Towner	59514			1	5/8		3/4	5/8	12	3/4	165
Aug 25 05	W. E. Towner	54653 <del>59516</del>	3806-8		1	5/8		5/8 x 3/4	5/8	8		21
Aug 25 05	W. E. Towner	54231 <del>59517</del>	2270-2		1	5/8		5/8 x 3/4	5/8	8		132
Dec 10 04	W. E. Towner	54646 <del>59519</del>	3727-31	E. S. 100 E. Holly	1	1/2	1	3/4	5/8	53		49
Dec 5 1904	Mission Theatre	54350 <del>59518</del>		S. E. 22nd			2	2				105
Feb. 14 1905	R. Consoni	54794 <del>59519</del>	1920-24	W. S. 60 E. 13th x 14th	1	5/8	1	3/4	5/8	11		111
Feb. 20 1905	L. Coughlin	52291 <del>59520</del>		S. W. Marshall	1	1/2	1	3/4	5/8	4	3/4	53
Mar. 1 05	E. S. Schulz	54454 <del>59521</del>	2854		1	1/2	1	3/4	5/8	11		52
Mar. 7 05	Thos. Maga	54022 <del>59522</del>	809		1	1/2	1	3/4	5/8	5		21
Apr. 5 05	Thos. Maga	60070 <del>59523</del>	809		1	1/2	1	3/4	5/8	5		21
Apr. 23 05	D. Keil	54531 <del>59524</del>	2572	W. S. 100 E. 2nd	1	1/2	1	3/4	5/8	12		229
Apr. 23 05	D. Keil	54336 <del>59525</del>	2570	W. S. 100 E. 2nd	1	1/2	1	3/4	5/8	12		230
Apr. 23 05	D. Keil	54534 <del>59526</del>	2558	W. S. 100 E. 2nd	1	1/2	1	3/4	5/8	12		231
June 7 05	William Wohlmann	54347 <del>59527</del>	7600		1	1/2	1	3/4	5/8	12		232
June 26 05	C. Nelson	54648 <del>59528</del>	3753		1	1/2	1	3/4	5/8	12		233
June 29 05		54460 <del>59529</del>	783	E. S. 125 S. Mitchell	1	1/2	1	3/4	5/8	55		234
July 21 05	A. S. S. Kemp	54667 <del>59530</del>	4032-42-48	W. S. 25 E. 1st	1	1/2	1	1/2	1/2	8		235

# Service Pipe Record.

## DIRECTION OF TAP.

17 E. W. of Mission  
 16 E. W. Mission  
~~27~~ S. No. line St.  
 24 E. W. line St.  
 28 S. No. line St.  
 18 E. W. line St.  
 18 E. W. line St.  
~~27~~ S. No. line Mission  
 26 S. No. line St.  
 25 E. W. line St.  
 20 E. W. line St.  
 24 E. W. line St.  
 30 S. No. line St.  
 20 E. W. line St.  
 17 E. W. line St.  
 20 E. W. line St.  
~~20 S. No. line Mission~~  
~~27 E. W. line St.~~  
 17 E. W. line St.  
 17 E. W. line St.  
 26 S. No. line <sup>16th</sup> St.  
 16 E. W. line St.  
 18 E. W. line St.  
 19 E. W. line St.  
 17 E. W. line St.  
 17 E. W. line St.  
 17 E. W. line St.  
 19 E. W. line St.  
 17 E. W. line St.  
 20 N. S. line Highland Ave  
 26 S. No. line St.  
 12 S. No. line Jesse  
 27 S. No. line St.  
 27 S. No. line St.  
 29 S. No. line St.  
 20 E. W. line St.  
 18 E. W. line St.  
 25 S. No. line St.  
 17 E. W. line St.  
 15 E. W. line St.  
 20 E. W. line St.  
 15 E. W. line St.

88 N. S. Line  
 on S line Lot  
 5 W. E. line Lot  
 3 S. No. line Lot  
 17 N. S. line Lot  
 20 W. E. line Lot  
 11 S. No. line Lot  
 5 S. No. line Lot  
 16 S. No. line Lot  
 3 E. W. line Lot  
 111 A. S. line Lot  
 111 S. No. line Lot  
 1 A. S. line Lot  
~~64 E. W. line Lot~~  
~~478 S. No. line~~  
 50 A. S. line Lot  
 15 A. S. line Mission  
 28 W. E. line Lot  
 4 S. of Hydrant  
 3 S. No. line Lot  
 1 N. S. line Lot  
 1 N. S. line Lot  
 1 S. No. line St.  
 15 S. No. line Lot  
 30 N. S. line Lot  
 23 W. E. line Lot  
 20 W. E. line Lot  
 2 W. E. line Lot  
 3 W. E. line Lot  
 11 E. W. line Lot  
 2 N. S. line Lot  
 18 S. of Mission  
 10 E. W. line Lot  
 2 S. No. line Lot  
 5 N. S. line Lot  
 3 S. No. line Lot  
 13 A. S. line Lot

1119 S. of Mission  
 173 S. of Jordan Ave.  
 120 E. of 11th  
 237 S. of 12th  
 100 E. of 11th  
 46 S. of Virginia Ave  
 33 S. of ~~Virginia~~ Ave.  
~~136 E. E. line 4th St.~~  
 25 W. of 2nd St  
 97 S. of 13th  
 96 S. of Courtland Ave  
 56 S. of 21th St.  
 136 W. of St. Vincent  
 110 S. of Carter  
 113 S. of Park  
 38 S. of 29th St  
~~111 S. of Mt. Vernon~~  
 31 S. of Spangler Ave.  
 115 S. No. line Mission  
 28 E. of Mission  
 22 S. of Lowell  
 17 S. of Cameron  
 711 S. of Nicholas  
 27 S. of Carter  
 25 S. of Carter  
 115 S. of Richmond  
 222 S. of Geneva St.  
 39 E. of Mission  
 218 W. of Mary  
 64 E. of Anthony  
 115 W. of 10th  
 116 W. of 10th  
 24 W. of 7th  
 171 S. of Fair  
 137 S. of Carter  
 171 W. of New Montgomery  
 52 S. of Drayton  
 231 S. of Charles  
 188 S. of 1st  
 001 S. line 4th Ave

Mission

Street

DATE.	NAME.	WATER NO.	STREET NO.	LOCATION.	CORPORATION STOP.		STOP COCK.		LEAD PIPE.		IRON PIPE.	
					No.	Size.	No.	Size.	Size.	Feet.	Size.	Feet.
July 27 05	Mr. Barber Asphalt & Paving Co. (West End School)	60086 <del>54730</del>		N/S bet. Farragut & Laura	1	1/2"	1	3/4"	5/8"	8		196
July 29 05	Board of Education	<del>54730</del>	5630		1	5/8"	1	3/4"	5/8"	7		209
July 6 05	Otis Elevator Co.	54763	183	AUG 23 1905 S/S 100' E 4th			1	1 1/2"				271
May 6 05	City Co. of S.F. (School Dept.)			W/S 200' S of 25th			1	1 1/2"				21
June 27 05	G. Lee Currier	60083 54568		S/S 100' E of 4th			1	1 1/2"				183
Aug 8 05	Varni.	<del>60089</del>	3342-6	W/S 150' S of 29th	1	5/8"	1	3/4"	5/8"	8		52
Aug 9 05	A.D. O'Grady	<del>54727</del>	4837	E/S 200 S. Russian Ave.	1	1/2"	1	3/4"	5/8"	5.5		244-302
Mar. 24 1894	Pacific Underwriters	3418	777	AUG 25 1905			1	2"				
Aug 17 1905	H. E. Douglas	<del>53956</del>	604	N/S 75 W 2nd St.			1	1 1/2"				119
Sept 19 05	Strickert	54861	1716	W/S 150' S of 15th	1	3/4"	1	3/4"	Sum diameter	11		141
Oct 5 05	Mrs. P. Olmo	54598	3460-4		1	1/2"	1	3/4"	5/8"	10		19
Oct 7 05	J. G. O'Neill	54442	2804-6		1	1/2"	1	3/4"	5/8"	11		231-301
Oct 14 05	Kotokov V. Spring	<del>54744</del>	443	S/S 137' E of 1st St.	1	1/2"	1	3/4"	5/8"	32	3/4"	110
Oct 18 05	G. Cronin	54677	11404		1	1/2"	1	3/4"	5/8"	8		139
Oct 18 05	P. Diadora	54725	5496	N. W. State Ave.	1	5/8"	1	3/4"	5/8"	8		120
Oct 19 05	M. Gallen	54550	3297-99		1	1/2"	1	3/4"	5/8"	52		171-301
Oct 20 05	J. Passler	<del>54724</del>	5230	W/S N. Market	1	3/4"	1	3/4"	3/4"	8		107
Oct 21 05	J. Sweeney	<del>54728</del>	5600	Cor. Taglee	1	1/2"	1	3/4"	5/8"	8		177
Oct 24 05	Barber Asphalt Paving Co.		S.O. at Main	DEC 6 1905 by Amagon	1	5/8"	1	3/4"	5/8"	8		201
Nov 1 05	J. P. Burns	<del>54728</del>	5600	S.E. 16th St.	1	1/2"	1	3/4"	5/8"	41		271-301
Sept 16 05	Barber Asphalt Paving Co.		S.O. at Main	NOV 1 1905 Cor. Worden & Taglee	1	5/8"	1	3/4"	5/8"	7		93
Nov 11 05	B. Coates	54719	5060	opp. Emerson	1	1/2"	1	3/4"	5/8"	7		11
Nov 7 05	J. Strick	54655	3812	W/S 50' S. Pickland	1	1/2"	1	3/4"	5/8"	8		40
Nov 7 05	J. A. Smack	54673	4382	W/S No. of Carter	1	1/2"	1	3/4"	5/8"	7		34
Nov 7 05	G. A. Norman	54674	4392-4		1	1/2"	1	3/4"	5/8"	7		33
Nov 8 05	W. L. Koch	54689		W/S	1	1/2"	1	3/4"	5/8"	8		49
Nov 10 05	Mrs. A. L. O'Grady	54721	5172		1	1/2"	1	3/4"	5/8"	7		79
Nov 24 05	M. Thompson	<del>54644</del>	3655	N.E. Highland Ave	1	5/8"	1	3/4"	5/8"	28		211
Nov 1 05	A. J. Sweeney			S/S 250 W. Mary	1	5/8"	1	3/4"	5/8"	42		211-301
Feb 6 1906	W. W. Wolf	54717	1413	JAN 17 1906 S/S 117 W 10th (up)	1	1/2"	1	3/4"	5/8"	42		137-301
Feb 6 06	W. W. Wolf	60009	1415		1	1/2"	1	3/4"	5/8"	42		137-301
Aug 29 1905		60507		FEB 9 1906 W/S 27' W of 22nd			1	1 1/2"			1 1/2"	13-27
Feb 6 1906	Pomden & Griffith	54520	3214-16	W/S 70' S. 28th	1	5/8"	1	3/4"	5/8"	10		14
Feb 20 1906	Athletic Club & Pacific Co.			Cor. Jackson & Market	1	5/8"	1	3/4"	5/8"	7		-
Jan 6 1889	W. L. Kelly	54110	647	FEB 27 1906 Elevator			1	2"				3
Mar 5 1906	H. A. Koff	54699	4436-8		1	1/2"	7	3/4"	5/8"	7		20
Mar 7 06	Pacific Gas & Electric Co.	60589		W/S 200' S. Market	1	1/2"	1	3/4"	5/8"	10		13
Nov 20 1906	Amanda Van Dine	54322	2523 1/2-27		1	5/8"	1	3/4"	5/8"	47		113
Mar 13 1906	D. Scullin	54720	5000	Cor. Geneva	1	1/2"	1	3"	5/8"			

# Service Pipe Record.

1110

## DIRECTION OF TAP.

<p>21 E W line st                  17 E W line st                  19 E W line st                  18 E W line st                  21 E W line st                  - 19 E W line st                  18 E W line st                  17 E W line st                  24 S. W. line st                  27 S. W. line st                  26 E. W. line st                  25 E. W. line st                  28 S. N. line st                  24 E. W. line st                  25 " " " "                  30 S. N. line st                  30 S. N. " " st                  21 S. N. " " st                  23 E. W. " " st                  18 E. W. " " st                  20 E. W. " " st                  17 E. W. " Mission                  18 E. W. " " st                  x 24 E. W. " " st                  19 E. W. " " st                  25 E. W. line st                  25 E. W. line st                  25 E. W. line st                  27 S. N. line st                  26 S. N. line 16<sup>th</sup> st                  24 E. W. line st  <del>18 E. W. line st</del>                  16 E. W. line Mission 19<sup>th</sup> N                  27 S. N. line st                  23 E. W. line st                  18 E. W. line st                  25 E. W. line st                  25 E. W. line st                  23 W. E. line st                  30 S. N. line st                  27 S. N. line st                  28 S. N. line st</p>	<p>22 S. N. line lot                  2 S. N. line lot                  3 S. N. line lot                  On line of lot                  21 N. E. line lot                  3 S. of N. line lot                  25 S. of N. line lot                  3 S. of N. line lot                  14 W. E. line lot                  8 W. E. line lot                  26 N. S. line lot                  47 N. S. line lot                  11 W. E. line lot                  30 S. S. " " lot                  38 S. N. " " "                  2 E. W. line lot                  35 E. W. line lot                  8 S. N. " " lot                  1 N. S. " " lot                  7 S. N. " " lot                  23 S. " " " lot                  7 S. N. " " lot                  31 S. N. " " lot                  24 N. S. " " lot                  24 S. N. line lot                  16 N. S. line lot                  18 S. N. line lot                  2 W. E. line lot                  on E. line lot                  18 S. N. line lot  <del>52 S. N. line lot</del>                  15 N. S. line lot                  8 E. W. line lot                  1 S. N. line lot                  16 S. N. line lot                  1 N. S. line lot                  18 S. N. line lot                  19 N. S. line lot                  38 W. E. line lot                  3 W. E. line lot                  4 W. E. line lot</p>	<p>83 W. of 30<sup>th</sup>  <del>177 S. of Mission</del>                  S. N. line lot                  175 S. of Fair Ave.                  " " " "                  " " " "                  " " " "                  " " " "                  " " " "                  217 W. of Mary                  111 E. of 11<sup>th</sup>                  179 S. of 13<sup>th</sup>                  60 S. of 11<sup>th</sup> Street                  317 E. of 8<sup>th</sup>                  212 S. of 22<sup>nd</sup>                  376 N. of 14<sup>th</sup>                  80 E. of 1<sup>st</sup>                  78 E. of W. Ave 1<sup>st</sup>                  84 W. of Mission                  234 S. of 20<sup>th</sup>                  75 S. of Powell Ave.                  82 S. of Mission                  70 S. of Broadway                  7 N. S. line Russian                  94 N. of 20<sup>th</sup>                  163 S. of Fair Ave.                  236 N. of 23<sup>rd</sup> st.                  107 N. of 23<sup>rd</sup> st.                  4 N. of 24<sup>th</sup> st                  50 W. of Steward                  74 E. of Mission                  241 N. of 25<sup>th</sup> st.  <del>58 N. of 57<sup>th</sup> Mission</del>                  41 S. of Mission                  172 W. of Steward                  261 N. of 26<sup>th</sup> st                  22 N. of Virginia Ave                  87 N. of 24<sup>th</sup> st.                  168 S. of 24<sup>th</sup> st.                  75 S. of 16<sup>th</sup> st.                  53 E. of B. S.                  157 W. of 1<sup>st</sup> st                  29 W. of Steward</p>
---	--	--

Mission

Street

DATE.	NAME.	WATER NO.	STREET NO.	LOCATION.	CORPORATION STOP.		STOP COCK.		LEAD PIPE.		IRON PIPE.	
					No.	Size.	No.	Size.	Size.	Feet.	Size.	Feet.
June 15 1906	J. M. Clumney	54577	3380-88	w/s - 50 N - 30 <sup>th</sup>								
July 7 1906	M. Ferrari	54698	4596	w/s 25 N. Norton	1	1/2	1	1/2	1/2			8
July 21 06	G. Indrea	54532 <del>54598</del>	3218-22 3830	M/S 95 S 28 <sup>th</sup> St.	1	1/2 5/8	1	3/4 5/8	5/8			9
July 21 06	P. Hold.	54658	4814	W. St. Richland <sup>Av.</sup> <del>St.</del>	1	1/2 x 5/8	1	3/4 x 5/8	5/8			8
July 17 06	E. Mariani	54572	3356-60	W. St. 1. 28 <sup>th</sup> St.	1	1/2 x 5/8	1	3/4 x 5/8	5/8			10
July 21 06	O. Keefe	54508		E. St. 100 S of Army	1	1/2 x 5/8	1	3/4	5/8			2
June 2 06	Thas. Harringer	54694	4550-64 4360	bet Norton & Harrington	1	1/2	1	3/4	5/8			8
June 2 06	T. Leonard	54684	4489	E. S 50 N China Ave.	1	1/2	1	3/4	3/4			3
June 6 06	California Casket Co.	54047		12 200 W Mary			1	3/4				3/4
June 13 06	Yaost Brothers	54100	1440 1438		1	1/2	1	3/4	1/2			14
June 12 06	Young Men's Christian Union	54408	2113		1	3/4	1	1/2	3/4			2
June 14 06	M. Levy Co.	54124	1715		1	1/2	1	3/4	5/8			4
June 21 06	Geo. H. Frank.	54074 <del>6009</del>	1150 1160		1	1/2	1	1/2	1/2			4
June 27 06	H. V. Terrell			E. S. 200 S. 22 <sup>nd</sup>	1	5/8	1	3/4	5/8			4
July 3 06	J. M. Duncan	54126	1729-31		1	1/2	1	3/4	5/8			4
July 4 06	Chas. C. Moore & Co	53922	498	N.E. cor Mission N.E. First.	1	1/2	1	1/2 x 3/4	1/2			14
" 13 06	" " "			(change) N.E. Cor. Mission & 1 <sup>st</sup>	1	1/2	1	1/2	1/2			10
" 11 06	Jas Bauer	54386	2690	N. W. 23 <sup>rd</sup>	1	1/2	1	3/4	1/2			8
" 6 06	Mr Young	54289	2412	W.S. 225 S. of 20 <sup>th</sup>	1	5/8	1	3/4	5/8			10
" 16 06	Geo W. Collins	54522	3183	Bet. Powell & Fair Ave	1	1/2	1	3/4	1/2			3
" 17 06	W. C. Airy			E. S. 76. S. Manpower	1	1/2	1	3/4	5/8			3
" 21 06	E. Biggs	59593	4841	E. S. alt. 270. S. Russia	1	1/2	1	3/4	1/2			54
" 16 06	M. C. Kuech	54710	4829	E. S. 150 S of "	1	1/2	1	1/2	1/2			3
" 20 06	Chas. Katz	54413	2876-80	W. S. 65. N. 25 <sup>th</sup>	1	1/2	1	3/4	1/2			10
" 23 06	Atlas Realty Co.	54531		E. S. 153 S. Fair Ave	1	1/2	1	1/2	1/2			53
Aug 13 1906	Emery Fraiser	54373	2654	W. S. 300. N. 23 <sup>rd</sup> St.	1	1/2	1	1/2	1/2			12
Aug 13 1906	Emery Fraiser	54383	2656-90	W. S. 130 N. 23 <sup>rd</sup> St	1	1/2	1	1/2	1/2			12
Aug 9 1906	John E. Adams Inc Co	54431 <del>54414</del>	2705 2796		1	5/8	1	3/4	5/8			12
Aug 9 1906	Eureka Boiler Works	53911	57-9	S. Side.	1	5/8	1	3/4				3/4
Aug 7 1906	Puritan Dining Room	54161	1999	E. S. 50 N. of 16 <sup>th</sup> St.	1	5/8	1	3/4	5/8			11
Aug 4 1906	M. Winter	54451	2823		1	1/2	1	3/4	1/2			4
July 28 1906	Mrs. A. Hirsch	54432	5630-2	Patel 7/21 7/21 St. 1st St. <sup>Patel</sup> <del>St. 1st St.</del>	1	1/2	1	1/2	1/2			4
July 28 1906	M. J. Brandenstein	53913	126	N. S. 140 E Spur	1	5/8	1	3/4	5/8			9
July 29 1906	Kendrick Katiny	54256	2351	E. S. 200 N. of 20 <sup>th</sup>	1	5/8	1	3/4	1/2			3
July 28 1906	H. C. Malone	54566	3343	E. S. 25 N. of Virginia	1	1/2	1	3/4	1/2			54.
July 31 1906	John E. Adams Inc Co.	54430	2755	W. S. 88 N. of 24 <sup>th</sup>	1	3/8	1	1/2	1/2			12
July 31 1906	" " " "	54429	2756	W. S. 108 N. of 24 <sup>th</sup>	1	3/8	1	1/2	1/2			12
Aug 17 1906	John Bernhard	54164	2009	E. S. S. of 16 <sup>th</sup> St.	1	3/4	1	1	3/4			11
Aug 23 1906	T. S. Wolf	53922	255	N. S. 73 E. Beat	1	1/2	1	1/2	1/2			12
Aug 23 1906	M. Levy & Co.	53933	520	N. S. 150 W. 1 <sup>st</sup> St	1	1/2	1	1/2	1/2			10
Aug 20 1906	S. E. Slade Lumber Co.	53912	65		1	1/2	1	3/4	1/2			2

# Service Pipe Record.

1417

## DIRECTION OF TAP.

25 E. W. line st	On. N. line lot	112 E. of 26 <sup>th</sup> st.
20 S. N. line st 15 <sup>th</sup> st	1 W. E. line lot	79. E. of Mission st
23 E. W. line st	20 S. N. line lot	222 S. of 22 <sup>nd</sup> st.
24 E. W. line st	20 S. N. line lot	<del>77</del> N. of 16 <sup>th</sup> st.
<del>25</del> E. W. line st	<del>20</del> S. N. line lot	<del>77</del> E. of 26 <sup>th</sup> st.
25 E. W. line st	19 S. N. line lot	112 E. of 26 <sup>th</sup> st.
25 E. W. line st	<del>19</del> S. N. line lot	<del>77</del> N. of 26 <sup>th</sup> st.
14 N. S. line College ave	39 E. W. line lot	24 N. of Mission
19 E. W. line st	4 S. N. line lot	37 S. of West ave.
X <sup>12</sup> E. " Grace	84 S. N. " "	<del>77</del> E. of Mission St.
" " " "	3 W. E. " "	103 W. Cooke. "
27 S. N. L. R.	24 W. E. " "	56 E. of Second
19 E. W. L. R.	11 S. N. L. Lot	78 W. of " "
19 " " " "	8 N. S. " "	33 W. Powell ave
19 " " " "	4 " " " "	34 " " " "
18 " " " "	26 S. N. " "	17 " " " "
28 " " " "	23 " " " "	13 S. of Erie St.
19 " " " "	11 N. S. " "	102 " " 29 <sup>th</sup> "
18 " " " "	10 " " " "	15 " " " "
18 " " " "	on " " " "	150 " " Onondaga "
19 " " " "	13 S. N. L. Lot	63 " " " "
21 " " " "	2 " " " "	56 W. of 11 <sup>th</sup> "
26 N. E. " "	111 " " " "	25 " " 13 <sup>th</sup> "
26 " " " "	146 " " " "	73 " " " "
18 E. W. " "	4 N. S. " "	146 S. " " "
24 " " " "	8 S. N. " "	75 W. " " "
24 " " " "	4 " " " "	76 " " " "
19 " " " "	1 " " " "	200 S. Fair ave
20 " " " "	20 " " " "	34 N. of Bodens "
25 E. " " "	30 N. S. S. " "	131 S. " " 23 <sup>rd</sup>
22 E. W. line of st	31 S. N. " " "	271 N. of 27 <sup>th</sup> "
2 E. of W. line " "	on S. " " "	11 S. of Santa Barbara st
19 E. of W. line of st.	5 S. of N. line of lot	178 N. of " "
12 S. of N. line of st	7 E. of N. line of lot	29 W. of " "
24 E. of W. line of st	" " " " "	705 N. of " "
22 E. of " " "	" " " " "	8 W. W. " "
21 S. of W. line of st	7 S. of " " "	137 S. of " "
18 " " " "	" " " " "	102 N. of " "
22 S. of " " "	" " " " "	52 S. of " "

# Mission

# Street

DATE	NAME	WATER NO.	STREET NO.	LOCATION	CORPORATION STOP		STOP COCK		LEAD PIPE		IRON PIPE	
					No.	Size	No.	Size	Size	Feet	Size	Feet
Sept 1/06	Wm M. Haley	54491	<sup>2477</sup> 2983	E.S. Bet 25 <sup>th</sup> & 26 <sup>th</sup> sts	1	1/2	1	1/2 3/4	1/2	45		40
Sept 10/06	E. R. Fischer	54144	1903		1	1/2	1	3/4 1/2	1/2	31		47
Sept 21/06	W. Everest Hines	54368		W. S. 250. S. 22 <sup>nd</sup> st	1	1/2	1	1/2 3/4	1/2	10		10
Sept 24/06	Mrs E. W. Burns	54165	<sup>2007</sup> 2007-13		1	1/2	1	1/2 3/4	1/2	40		101
Sept 27/06	J. M. Waters	54484	2979	Bet 25 <sup>th</sup> & 26 <sup>th</sup> st.	1	1/2	1	1/2	1/2	45		160
Sept 27/06	J. M. Waters	54488	2977	" " "	1	1/2	1	1/2	1/2	45		157
Sept 27/06	J. M. Waters	54490	2977	" " "	1	1/2	1	1/2	1/2	45		161
Sept 28/06	F. Lemay	54659	3842	N.W. Collage ave	1	5/8	1	1/2 3/4	1/2	33		25
Sept 28/06	F. E. Steward	54633	3604		1	1/2	1	1/2 3/4	1/2	7		20
Oct 4	J. Quisto	<del>54709</del>	<sup>4825-7</sup> 4827		1	1/2	1	1/2	1/2	56		34
"	A Mills	54681	4446	M. S 103 M Cooke	1	1/2	1	1/2	1/2	9		
Oct 10	Wells Fargo			M. S. on Second	1	5/8	1	3/4	5/8	6	3/4	1
"	Jm Regue	54510	3154		1	1/2	1	3/4	1/2	7		413
"	F. Epstein	54517	3176 1/2		1	1/2	1	3/4	1/2	5		150
"		54518	3176		1	1/2	1	3/4	1/2	5		151
" 14	E. Nettoni	54657	3824	N. S 75 M College a	1	1/2	1	1/2	1/2	8		213
" 19	Kiernan-D'Brien			" 13-S Erie st	1	5/8	1	5/8 3/4	5/8	10		373
" 21	M. S. Carroll	54558	<sup>3316</sup> 3312-14		1	1/2	1	3/4	5/8	9		325
"	R. Capurro	54715		S. E. on France	1	1/2	1	1/2	1/2	56		67
"	M. J. Burkhardt	54713	4853	E. S 250. M	1	1/2	1	1/2	1/2	56		171
" 30	Mrs J. Perry	54614	3531	" 50 S. Santa Mercedes	1/2	1/2	1	1/2	1/2	56		378
" 30	E. Doyle	54236	<sup>2289</sup> <del>2277</del>		1	1/2	1	1/2	1/2	45		55
" 30	J. Miller	54114	1677	E. S. 110 W of 13 <sup>th</sup>	1	1/2	1	1/2	1/2	13		14
" 30	"	"	1669-71	" 77	1	1/2	1	1/2	1/2	13		140
Nov 1 <sup>st</sup>	A. Forstrom	54705	4731	M. S 196 S Persia st	1	1/2	1	1/2	1/2	56		8
" 2	Kathy Lundstrom	54265	<sup>2354</sup> 2354		1	1/2	1	1/2	1/2	10		60
"		54265	<sup>2354</sup> 2354		1	1/2	1	1/2	1/2	10		60
"	Mrs Byrne	54533	3226		1	1/2	1	1/2 3/4	1/2	10		64
" 5	S. Mancine	54574	3362-8	M. S M of 30 <sup>th</sup>	1	1/2	1	1/2 3/4	1/2	10		
" 9	Geo. Kalber	54407	2510		1	1/2	1/2	1	1/2	10		
Nov 14 <sup>th</sup> 1906	Wagon Theatre	600		E. about 200 N. 27 <sup>th</sup>	1	5/8 3/4	1	1	3/4	5	1	110
Nov 18 <sup>th</sup> 1906	J. Guillemet	54612	<sup>3527-29</sup> 3571		1	1/2 5/8	1	5/8 3/4	5/8	54		
Dec 7 <sup>th</sup> 1906	Jerry Conover	54702	1681		1	1/2	1	1/2 3/4	1/2	36		30
Dec 7 <sup>th</sup> 1906	Heffel	<del>54367</del>	retapped	J. M. Shaw, Hilig	1	3/4	1	3/4	3/4	4	3/4	4
Dec 7 <sup>th</sup> 1906	Mrs. G. Schultz	54452	<sup>2345-5</sup> 2345		1	1/2	1	1/2 3/4	1/2	10		
Dec 5 <sup>th</sup> 1906	Mr. A. J. Lane				1	1/2	1	1/2	1/2	4		
Dec 8 <sup>th</sup> 1906	C. M. Harris	54588	2422		1	1/2	1	1/2	1/2	13		
Dec 31 <sup>st</sup> 1906	Justicia	54723	5174		1	1/2	1	1/2	1/2	50		37
Aug 10 1906	H. J. Fuller				1	1/2	1	1/2	1/2	8		

DIRECTION OF TAP.

25 E of W line of St  
 27 of E line of Grand Ave  
 29 of N " " " "  
 25 E of W " " "  
 25 " " " " " "  
 25 " " " " " "  
 25 " " " " " "  
 25 " " " " " "  
 25 " " " " " "  
 25 " " " " " "  
 25 " " " " " "  
 25 " " " " " "  
 25 " " " " " "  
 25 " " " " " "  
 25 " " " " " "  
 25 " " " " " "  
 25 " " " " " "  
 24 " " " " " "  
 22 " " " " " "  
 20 " " " " " "  
 25 " " " " " "  
 17 " " " " " "  
 20 " " " " " "  
 20 " " " " " "  
 20 " " " " " "  
 20 " " " " " "  
 24 " " " " " "  
 20 E of W line street  
 25 " " " " " "  
 20 " " " " " "  
 23 " " " " " "  
 23 " " " " " "  
 23 " " " " " "  
 19 " " " " " "  
 11 E of W line Laura  
 15 E of W line St  
 2 " " " " " "  
 15 " " " " " "  
 23 " " " " " "  
 21 " " " " " "  
 20 " " " " " "  
 25 E of W line St

107 of 0 line street  
 3 E of W line St  
 250 of W " " "  
 25 " " " " " "  
 20 " " " " " "  
 22 N of 0 " " "  
 21 " " " " " "  
 20 " " " " " "  
 20 1/2 E of W line St  
 50 " " " " " "  
 20 2 " " " " " "  
 20 " " " " " "  
 10 " " " " " "  
 12 N of W line St  
 11 E of W " " "  
 Cur line lot  
 17 N of W line lot  
 57 " " " " " "  
 57 1/2 " " " " " "  
 59 " " " " " "  
 7 " " " " " "  
 79 " " " " " "  
 4 " " " " " "  
 12 N of W line lot  
 30 " " " " " "  
 9 " " " " " "  
 25 " " " " " "  
 101 N E  
 27 E of W line lot  
 20 E of W line lot  
 1 " " " " " "  
 1 of 0 line lot  
 Cur line lot  
 3 1/2 E of W line lot  
 In - line lot

550 of 20  
 740 of W line  
 50 E of W line  
 202 of 20  
 29 " " " "  
 200 " " " "  
 25 " " " "  
 235 " " " "  
 230 " " " "  
 151 E of 20  
 30 E " " " "  
 1 " " " " "  
 3 " " " " "  
 54 E of 20  
 17 E of 20  
 11 E of 0 line  
 112 E of 0 line  
 55 E of 0 line  
 179 E of 20  
 18 " " " " "  
 12 " " " " "  
 11 " " " " "  
 19 E of Virginia Ave  
 13 E of 0 line  
 27 E of 20  
 32 E of 20  
 32 E of W line Ave  
 101 E of W line Road St  
 50 E of 0 line Ave  
 152 E of Yorkland Ave  
 59 E of Virginia Ave  
 100 " " " " "  
 50 E of 15  
 202 E of 15  
 15 E of 0 line



# Service Pipe Record.

1419

## DIRECTION OF TAP.

25 E of 1/2 line st  
25 " " " " "  
15 N. of ~~Line Virginia~~ st  
29 E of 1/2 line st  
25 " " " " "  
27 E. W. " Mission  
23 E. W. " "  
28 E. W. " "  
27 S. N. " " st  
18 E. W. " "  
22 E. W. " "  
19 E. W. " "  
19 E. W. " "  
20 E. W. " "  
20 E. W. " "  
17 " " " "  
19 E. W. " Mission  
17 E. W. " " st.  
23 E. W. " " "  
18 E. W. " " "  
16 E. W. " " "  
17 E. W. " " "  
17 E. W. " " "  
20 E. W. " " "  
29 S. N. " " "  
17 E. W. " " "  
25 W. E. " " 5th  
18 E. W. Line st.  
29 S. N. Line st  
24 E. W. " " "  
28 E. W. " " "  
27 S. N. " " "  
17 E. W. " " "  
25 E. W. " " "  
25 E. W. " " "  
25 E. W. " " "  
25 E. W. " " "  
26 S. N. " " "  
20 N. S. " " "  
20 E. W. Line st  
26 S. N. " " "

26 N of 1/2 line st  
25 " " " " "  
46 1/2 of E line lot  
41 S of N line lot  
1 " " " " "  
10 S. N. " " "  
9 N. S. " " "  
23 S. N. " Lot  
10 E. W. " Lot  
80 N. S. " Lot  
13 N. S. " Lot  
2 N. S. " Lot.  
11 S. N. " "  
12 D. N. " "  
2 S. S. " " "  
6 D. N. " " "  
9 N. S. " " "  
2 P. N. " " "  
2 N. S. " " "  
42 D. N. " " "  
21 D. N. " " "  
20 S. S. " Bidg.  
4 N. S. " Lot.  
12 W. E. " Lot.  
7 P. N. " " "  
71 N. S. " " "  
2 N. S. " " Lot.  
28 E. W. " Lot  
17 S. N. " " "  
4 P. N. " " "  
40 S. E. " " "  
26 S. N. " " "  
2 N. S. " " "  
3 S. N. " " "  
2 D. N. " " "  
On N. Line Lot  
10 E. W. Line Lot  
10 E. W. " " "  
4 P. N. " " "  
19 E. W. " " "

2020 N. 22nd St.  
204 " " " "  
204 " " " "  
204 E. of Mission St  
212 N. of 25th St  
212 " " " "  
200 N. 23rd  
787 S. 7th  
783 S. 7th  
281 S. 7th  
100 S. 1st  
252 N. 21st  
114 N. Harrison  
22 N. Harrington  
122 N. West Ave  
63 S. 1st  
68 N. 1st  
92 N. of 1st Ave  
70 S. 1st  
33 N. 1st  
102 N. of 1st  
54 N. of 1st  
4 S. of 1st  
100 S. 1st  
78 N. West Ave  
114 W. 1st  
1812 Creech Ave  
8 P. Mission st  
143 N. West Ave - 6" Main  
315 " " " "  
376 W. of 7th st. - 8" Main  
47 W. 25th st - 12" Main  
222 S. 21st - 12" Main  
17 E. Avenue - 12" Main  
114 S. S. S. - 12" Main  
194 N. St. Marys Ave - 12" Main  
264 N. St. Marys Ave 12" Main  
21 P. Courtland 6" Main  
145 P. Dubree Ave 8" Main  
60 W. of 4th 12" Main  
60 W. " 4th connected at 1st  
146 N. of 18th S. 7th  
123 E. 7th - 12" Main

Mission

Street

DATE	NAME	WATER No.	STREET No.	LOCATION	CORPORATION STOP		STOP COCK		LEAD PIPE		IRON PIPE	
					No.	Size.	No.	Size.	Size.	Feet.	Size.	Feet.
23, 1907	J. Looney	54371	2647	E. of alt 250 S. 22nd St	1	5/8	1	5/8-3/4	5/8	47		
" 23, 1907	J. Looney	54370	2649	" " 250 "	1	5/8	1	5/8-3/4	5/8	47		
" 20, 1907	Stoker & Moran	54567	3349	Retap 12/23/24	3/4	Service	2	1/2	1/2	11		
" 26, 1907	W. Marsden Co	54417	2729	E. of S. of 23rd								
" 20, 1907	do do do	54418	2729	" " "								
" 27, 1907	United Cigar Store	54372	2657	Retap 9/8/27	3/4							
May 2, 1907	Chas. Katz	54251	2330-2	Ret 22 + 23rd	1	1/2	1	3/4	1/2	10		2049
" 2, 1907	" "	54247	2334	W.S. at 160 S. 19th	1	1/2	1	3/4	5/8	10		2141
" 2, 1907	" "	54247	2334	" " 130. 19th	1	1/2	1	3/4	5/8	10		2142
" 2, 1907	H. D. Hawke	54006	168	W.S. 220 E. 4th	1	1/2	1	3/4	5/8	10		2118
May 4, 1907	Union Supply Co.	54858	4831		1	5/8	1	3/4	5/8	58		2147
May 10, 1907	H. Grauenholz	51199	2450		1	5/8	1	3/4	5/8	10		2320
" 10, 1907	Jessie Hall	54692	4553	Ret. Brazil + China	1	1/2	1	3/4	1/2	60		2323
" 12, 1907	Jessie Hall	54693	4553	Ret Brazil + China	1	1/2	1	3/4	1/2	60		2323
May 28, 1907	C. Bonney	54628	3591		1	1/2	1	1/2	1/2	35		2487
" 30, 1907	E. Norstrom	54717	5087	E. of 50 N. Amazon	1	1/2	1	1/2	1/2	55		2419
June 3, 1907	Giovanni Bellante	54682	4448		1	1/2	1	3/4	5/8	8		2626
June 6, 1907	J. Looney			Cor Valencia - (Gore)	1	1/2	1	3/4	5/8	6		2600
June 7, 1907	Thos Knudsen	54936	5704	W. of 50 S. Faragut	1	1/2	1	1/2	1/2	6		2650
June 7, 1907	H. O. Connor	54243	2316		1	1/2	1	3/4	1/2	12		2656
June 22, 1907	Fred A. Steinman	54695	4581	S. of 100 N. Brazil	1	1/2	1	3/4	1/2	55		2980
June 23, 1907	Mrs B. Barner	54741	5854	Cor Sicelles	1	1/2	1	3/4	1/2	6		3038
June 23, 1907	Vincenzi Romain	54696	4594	China + Brazil	1	1/2	1	1/2	1/2	6		2941
June 25, 1907	P. A. Mc Donald	54706	4728	Onondago + Ocean View	1	1/2	1	1/2	1/2	7		2940
June 25, 1907	Julius Blumenfeld	54629	3593	E. S. Near 31st	1	1/2	1	1/2	1/2	53		3090
June 22, 1907	Chas. F. Chevalier & Co	53917	246-50		1	3/4	1	3/4	3/4	14		3102
July 1, 1907	Chas. R. Benedict	54661	3930	Ret St Marys + College Ave	1	1/2	1	5/8	5/8	9		3159
July 5, 1907	E. R. Lillienthal	54013	849	S. E. 5th	1	5/8	1	3/4	3/4	9		3300
July 9, 1907	Harry Goodman	54626	3583	E. of 475 S. Santa Marina	1	1/2	1	1/2	1/2	55		3301
July 11, 1907	A. F. Valentine	54068	1134-8	N. of 275 W. 7th St	1	1/2	1	3/4	5/8	12		3380
July 11, 1907	Geo Turrell	54465	2908	S. W. 20th St	1	5/8	1	3/4	5/8	10		3386
July 13, 1907	Waquam Amusement Co	61524		E. of S. 21st				4"	Gate			3121
July 15, 1907	Wm S. Snook & Son	53223	664	N. of 10 E. Annie	1	1/2	1	3/4	5/8	12	3/4	3303
July 18, 1907	A. Rolando	54726	5540	Lowell and Foot	1	1/2	1	1/2	1/2	8		3-3
July 18, 1907	Kora Christen	54664	3942	College + St Marys	1	1/2	1	1/2	1/2	8		3770
July 19, 1907	J. O. Krebs	54663	3942	W. S. 250 S. College Ave	1	5/8	1	3/4	5/8	8		349
July 20, 1907	Late Sparber	54605	3458-90	W. S. 40. N. Brooke	1	1/2	1	1/2	1/2	8		3519
July 22, 1907	Henry Gervais	54125	1727	E. of 225 S. 13th	1	5/8	1	3/4	5/8	12		3534
Aug 4, 1907	Wittman + Lyman	54019	103	S. W. 4th	1	3/4	1	"	3/4	3	38	3707
Aug 4, 1907	Wittman + Lyman	54020	103	S. W. 4th	1	3/4	1	"	3/4	3	38	3707
Aug 6, 1907	G. Knoen	61573	103	S. W. 4th	1	1/2	1	1/2	1/2	8		357
Aug 7, 1907	L. E. Coleman	54062	103	W. of 20th St. 18th	1	1/2	1	1/2	1/2	8		357
Aug 7, 1907	L. E. Coleman	54062	103	S. S. 100 E. 7th	1	5/8	1	3/4	5/8	13		357

Service Pipe Record.

1421

DIRECTION OF TAP.

20. E. W. line st.

26 S. N. " "

~~18. E. W. " "~~

15 E. W. " "

24 E. W. " "

20 E. W. " "

19 E. W. " "

17 E. W. " "

50. E. E. line of East st

24 E. W. " st.

20. D. N. " 20<sup>th</sup> st

20 S N " 20<sup>th</sup> st

20 D. N. " 20<sup>th</sup> st

20. D. N. " 20<sup>th</sup> st

20. S. N. " 20<sup>th</sup> st.

20. E. W. line st

18 E W line st

25. E. W. line st.

25. S. N. " "

~~26. D. N. " "~~

25. D. N. " "

~~20 W. E. W. Ellington 195N~~

19 E. W. " "

25. D. N. line st

20. S. N. line st

20. S. N. " "

12 S. N. line St. Anne

" " " "

30 S. of N. line Street

18 E. " " "

26 " " " "

26 " " " "

26 " " " "

28 " " " "

22 E. " " "

22 N. " " Washney

" " " " street

22 " " " "

25 " " " "

25 " " " "

13. S. N. line lot

57. W. E. " "

~~23. D. N. " "~~

23. D. N. " "

4. D. N. " "

2. N. S. " "

5. D. N. " "

8. N. S. " "

Tapped on 4<sup>th</sup> Main under Wharf 1.

7. D. N. line lot

52 W. E. " "

51 1/2 W. E. " lot

51. W. E. " "

52 1/2 W. E. " "

50 1/2 W. E. " "

~~2. N. D. line lot~~

3. S. N. line lot

24. N. D. line lot

7. W. E. " "

6. W. E. " "

5. W. E. " " 129 E Ellington

~~55. D. N. line lot~~

5. N. D. " "

24. W. E. line lot

1. W. E. " "

83. S. E. " "

4 E/W line lot

3 " " "

100 E of First Street

" " " line of lot

" " " "

" " " "

" " " "

" " " "

" " " "

" " " "

22 E of 2<sup>nd</sup> street

20 W of 1<sup>st</sup> line lot

" " " "

23 " " " "

22 " " " "

31 S. E. line lot

30 E " " "

~~7. E. of Front St. 2<sup>nd</sup> Main~~

28 S. of Front St. 2<sup>nd</sup> Main

20. S. of 1<sup>st</sup> St. 2<sup>nd</sup> Main

155. S. of Central St. 2<sup>nd</sup> Main

7<sup>th</sup> N. Richland 2<sup>nd</sup> Main

33. N. Brazil 2<sup>nd</sup> Main

15. S. E. line Wharf 1-

105 ~~22. D. 2<sup>nd</sup> St. 2<sup>nd</sup> Main~~

70 1/2 E. Museum 2<sup>nd</sup> Main

71 E. Museum 2<sup>nd</sup> Main

71 1/2 E. Museum 2<sup>nd</sup> Main

70 E. Museum 2<sup>nd</sup> Main

72 1/2 E. Museum 2<sup>nd</sup> Main

127. W. of Anna Maria St. 2<sup>nd</sup> Main

172 S. of Sun. day Ave. 2<sup>nd</sup> Main

65. D. Sycamore

69. E. " 5<sup>th</sup> 12<sup>th</sup> Main

70. E. " 6<sup>th</sup> 12<sup>th</sup> Main

71 E. " 5<sup>th</sup> 12<sup>th</sup> Main

~~33 S. of Front 2<sup>nd</sup> Main~~

42. W. of West Park Ave.

50 E. " " 12<sup>th</sup> Main

128. " " " 12<sup>th</sup> Main

50. E. " 1<sup>st</sup> 12<sup>th</sup> Main

371 " " "

371 " " "

100 W. of Belmont 14<sup>th</sup> Main

" " " " Richland 14<sup>th</sup> Main

" " " " Main Ave. 14<sup>th</sup> Main

" " " " Third 14<sup>th</sup> Main

318 " " " 14<sup>th</sup> Main

277 " " " 14<sup>th</sup> Main

27 " " " " North 14<sup>th</sup> Main

" " " " N. of Mission 14<sup>th</sup> Main

" " " " China 14<sup>th</sup> Main

" " " " " " 14<sup>th</sup> Main

" " " " " " 14<sup>th</sup> Main

" " " " " " 14<sup>th</sup> Main

" " " " " " 14<sup>th</sup> Main

# Mission St.

# Street

DATE.	NAME.	WATER No.	STREET No.	LOCATION.	CORPORATION STOP.		STOP COCK		LEAD PIPE.		IRON PIPE.	
					No.	Size.	No.	Size.	Size.	Feet.	Size.	Feet.
Aug 7	1907 Manuel J. Pires	54599	3443-45	E. D. St. N. Courtland	1	1/2	1	3/4	1/2	55		3783
Aug 9	1907 Mrs Fredericks	54105		N. D. 20. E. 11 <sup>th</sup>	1	5/8	1	3/4	5/8	14		3826
Aug 9	1907 <del>Albert Journey</del>											
Aug 9	1907 Geo Lagomaremo	54737 54216	5724	W. D. 75. D. Farragut Ave	1	1/2	1	1/2	1/2	2		3828
Aug 15	1907 T. P. P. Brown	61754	2214-19	E. D. 95. D. 18 <sup>th</sup> 9/16/26	1	1/2	1	1/2	1/2	46		35245 4404
Aug 16	1907 John Weber	54624	3585	Near West Ave	1	1/2	1	1/2	1/2	55		3907
Aug 17	1907 Wm P. Hogan	54650	3777		1	1/2	1	3/4	1/2	55		4017
Aug 22	1907 Jacob Herscovitz	54697	4587		1	1/2	1	1/2	1/2	58		4086
Aug 28	1907 Cook & Co			Mission St Wharf #1	1	1/2			1/2	5		4167
Aug 29	1907 Alex H. Patterson	54316	2511		1	1/2	1	1/2	1/2	54		4249
Sept 11	1907 W. F. Cordes	54278	2409-11	E. D. 62. D. 20 <sup>th</sup>	1	1/2	1	1/2	1/2	31		4477
Sept 11	1907 " " "	54274	2401	" " 46 " 20 <sup>th</sup>	1	1/2	1	1/2	1/2	31		4478
Sept 11	1907 " " "	54277	2403	" " 20 " 20 <sup>th</sup>	1	1/2	1	1/2	1/2	31		4479
Sept 11	1907 " " "	54275	2407	1/2 E. 20 <sup>th</sup>	1	3/4	1	3/4	3/4	31		4480
Sept 11	1907 " " "	54276	2415-17	1/2 E 20 <sup>th</sup>	1	1/2	1	1/2	1/2	31		4481
Sept 14	1907 Alex R. Hilleary	54618	3541	Met Santa Marina + West Ave	1	1/2	1	1/2	1/2	55		4543
Sept 26	1907 John O. Donhue	54714 54200	4861	D. D. 225. N. of France	1	1/2	1	3/4	1/2	55		4720
Sept 28	1907 A. M. Davis	54886		E. D. 185. N. of 18 <sup>th</sup>	1	3/4	1	3/4	3/4	46		4746
Sept 29	1907 Mary E. Rowland	54053 61930	996	N. D. 69 E. of 6 <sup>th</sup>	1	1/2	1	3/4	1/2	9		4859
Sept 29	1907 " " "	54054 61931	992	" " 70 " "	1	1/2	1	1/2	1/2	9		4860
Sept 29	1907 " " "	71848 61932		" " 71 " "	1	1/2	1	3/4	1/2	9		4861
Sept 29	1907 Wm C. Huxden	54727	24 Naglee	N/W. Naglee Retap 2-27-26 Retap 12/16/26	1	1/2	1	1/2	1/2	8		4876
Oct 1	1907 Chris M. Lange	54649	3767	E. D. 100. N. Richland	1	1/2	1	3/4	1/2	55		4840
Oct 2	1907 United Cigar Stores Co	61933		1/2 E. 3 <sup>rd</sup> St	1	1/2	1	1/2	1/2	12		4897
Oct 6	1907 W. F. Wilson Co			D. D. 139. E. 1 <sup>st</sup>	1	5/8	1	3/4	5/8	34		4920
Oct 6	1907 W. F. Wilson Co			D. D. 54 E. 1 <sup>st</sup>	1	5/8	1	3/4	5/8	34		4922
- 10	-	53009 62097	733	Pis. 335 N. 3 <sup>rd</sup>	1	1/2	1	1/2	1/2	7		5070
-	-	53998 62098	733-05	" " 275	1	1/2	1	3/4	5/8	7		5071
Oct 30	A. J. Wilson & Co.			156 N. of Fremont	1	5/8	1	3/4	5/8	38		4911
Oct 14	Mrs E. Rosenstrin	54051	3781	E. D. 25 N. Richland	1	1/2	1	1/2	1/2	55		5179
- 15	Mrs. Davis	54046 6426	950-52		1	3/4	1	3/4	3/4	10		5210
- 17	J. F. Hilton Co.	53997	735		1	1/2	1	3/4	5/8	10		5260
-	-	53996	732		1	1/2	1	3/4	5/8	10		5260
- 18	Thos. Williams	53979 61934	093	Retap Sept 17/16	1	1/2	1	1/2	1/2	2		1913
- 23	E. J. Swift	54731	5642-4	N. D. 30 N. of 10 <sup>th</sup>	1	1/2	1	1/2	1/2	5		5270
- 28	J. J. D'Anna	54070	576	N. of Anthony	1	1/2	1	1/2	3/4	6		5270
- 29	C. Looch	54656		E. D. of Stephen	1	1/2	1	1/2	1/2	55		5270
- 30	Whitcomb Meyer	55005	2541-5	" " 354 " 21 <sup>st</sup>	1	1/2	1	1/2	1/2	55		5270
Nov. 13	Cable Bros. Co.	54361 54362	2616		1	1/2	1	1/2	1/2	12		5270
-	-	54362 61937	2622		1	1/2	1	1/2	1/2	12		5270

# Service Pipe Record.

1421

## DIRECTION OF TAP.

17 E. of N. line of Street  
 27 S. N. - - -  
 27 - - - - -  
 8 E. W. - - -  
 24 - - - - -  
 18 - - - - -  
 16 - - - - -  
 21 - - - - -  
 26 S of N - - -  
 21 N of S - Courtland  
 18 E. W. - Street  
 22 - - - - -  
 25 - - - - -  
 23 - - - - -  
 17 - - - - -  
 16 - - - - -  
 21 - - - - -  
 19 - - - - -  
 17 - - - - -  
 24 E. W. line Mission  
 27 S. N. line  
 17 E. W. line st  
 21 E. W. line st  
 10 E. W. line st  
 17 E. W. line st  
 17 E. W. line st  
 19 E. W. line st  
 19 E. W. line st  
 20 E. W. line st  
 18 E. W. line st  
 18 E. W. line st  
 25 E. N. line st  
 16 E. W. line "  
 16 E. W. line "  
 16 E. W. line "  
 16 E. W. line "  
 20 N. W. line of St. Richland  
 18 E. W. line st  
 17 E. W. line of St.  
 9 E. W. line of St.  
 19 E. W. line of St.

23 E. of N. line of lot  
 23 N. E. - - -  
 22 - - - - -  
 59 S of N - - -  
 7 - - - - -  
 15 - - - - -  
 2 - - - - -  
 12 - - - - -  
 34 N of E - - -  
 57 - - - - -  
 6 N. S. - - -  
 1 N. S. - - -  
 3 S of N line of lot  
 26 - - - - -  
 31 N. of S. - - -  
 6 S. N. - - -  
 1 N. S. - - -  
 47 S. N. line lot  
 24 E. E. line lot  
 23 S. line lot  
 20 N. S. - - -  
 16 N. S. line lot  
 21 N. S. line lot  
 2 N. S. line lot  
 1 N. S. line lot  
 40 N. S. line lot  
 On S. line Building  
 11 S. N. line lot  
 15 S. N. line lot  
 2 N. N. line "  
 20 N. S. line lot  
 3 N. S. line lot  
 6 N. S. line lot  
 6 S. N. line lot  
 10 N of S line of lot  
 25 S of N line of lot  
 15 S of N line of lot

25 S of N line of lot  
 26 E. W. line  
 27 - - - - -  
 28 S of N line of lot  
 29 S of N line of lot  
 30 S of N line of lot  
 31 S of N line of lot  
 32 S of N line of lot  
 33 S of N line of lot  
 34 S of N line of lot  
 35 S of N line of lot  
 36 S of N line of lot  
 37 S of N line of lot  
 38 S of N line of lot  
 39 S of N line of lot  
 40 S of N line of lot  
 41 S of N line of lot  
 42 S of N line of lot  
 43 S of N line of lot  
 44 S of N line of lot  
 45 S of N line of lot  
 46 S of N line of lot  
 47 S of N line of lot  
 48 S of N line of lot  
 49 S of N line of lot  
 50 S of N line of lot  
 51 S of N line of lot  
 52 S of N line of lot  
 53 S of N line of lot  
 54 S of N line of lot  
 55 S of N line of lot  
 56 S of N line of lot  
 57 S of N line of lot  
 58 S of N line of lot  
 59 S of N line of lot  
 60 S of N line of lot  
 61 S of N line of lot  
 62 S of N line of lot  
 63 S of N line of lot  
 64 S of N line of lot  
 65 S of N line of lot  
 66 S of N line of lot  
 67 S of N line of lot  
 68 S of N line of lot  
 69 S of N line of lot  
 70 S of N line of lot  
 71 S of N line of lot  
 72 S of N line of lot  
 73 S of N line of lot  
 74 S of N line of lot  
 75 S of N line of lot  
 76 S of N line of lot  
 77 S of N line of lot  
 78 S of N line of lot  
 79 S of N line of lot  
 80 S of N line of lot  
 81 S of N line of lot  
 82 S of N line of lot  
 83 S of N line of lot  
 84 S of N line of lot  
 85 S of N line of lot  
 86 S of N line of lot  
 87 S of N line of lot  
 88 S of N line of lot  
 89 S of N line of lot  
 90 S of N line of lot  
 91 S of N line of lot  
 92 S of N line of lot  
 93 S of N line of lot  
 94 S of N line of lot  
 95 S of N line of lot  
 96 S of N line of lot  
 97 S of N line of lot  
 98 S of N line of lot  
 99 S of N line of lot  
 100 S of N line of lot

Mission

Street

DATE	NAME	WATER NO.	STREET NO.	LOCATION	CORPORATION STOP		STOP COCK		LEAD PIPE		IRON PIPE	
					No.	Size	No.	Size	Size	Feet	Size	Feet
1907												
Nov. 27	Carlo Alessato	65476		N. W. Roth opp. Boria	1	1/2	1	3/4	1/2	6		5894
Dec. 12	Grace Estate	<del>53983</del> 53981		W. of Third	1	1/2	1	3/4	5/8	10		6094
			694		1	1/2	1	3/4	5/8	10		6095
Dec. 10 1907	Emily Eggers	54722	5124-6	N. S. 114 N. Niagara	1	1/2	1	3/4	1/2	6		6061
	Megwan Am. Co.	<del>64100</del>	2547				1	2		45'		6147
	Joe H. McFigue	<del>54519</del>	3180-2	N. S. 225 S. of Valencia	1	1/2	1	3/4	1/2	9		6161
	N. Cocchia	54699	11698		1	5/8	1	3/4	5/8	6		6139
	Mrs. H. Nipscher	54619	3645		1	1/2	1	1/2	1/2	55		6206
Oct. 22 1908	M. F. Wilson Co.	<del>54603</del>	738		1	5/8	1	3/4	5/8	10		5260
Feb. 12	Guerrero R. Co.	<del>67108</del>	3497	W. of Courtland	1	1/2	1	1/2	1/2	32		346
	B. Improvicia	54734	5739	E. S. 235 S. of Whittier	1	1/2	1	3/4	1/2	55		398
Mar. 3 1908	Mrs. J. Edises	54620	<del>3549</del>	Retap 3/12/15	1	1/2	1	1/2	1/2	55		517
	Mrs. L. Zaiavoffina	54315	2507-11	E. S. 65 S. of 21 <sup>st</sup> The top of that main at the 2 <sup>nd</sup> corner removed						50		371
		<del>54315</del>								50		568
	G. Graechi	54683		N. S. 50 N. of Croke	1	5/8	1	3/4	1/2	7		600
	F. Demartini	54718	5095-7	S. E. of Lincoln	1	5/8	1	3/4	1/2	55		616
	J. Oliver	54610	2527	Retap 4/12/18 S. E. of Santa Marina	1	1/2	1	1/2	1/2	55		7916
	Wm. Lichol	54641	3641	E. S. 198 S. of West Ave.	1	1/2	1	1/2	1/2	55		712
	Jno. Coughlin	54707	4722	N. S. 350 S. of Ocean Ave.	1	1/2	1	1/2	1/2	6		831
April 10 1908	Wm. Stelling	54467	2898	N. W. 20th	1	1/2	1	3/4	1/2	11		1048
April 12 1908	Phillips Estate Co.	539511	599	S. S. 45 E. of 2 <sup>nd</sup>	1	5/8	1	3/4	5/8	42		1019
April 16 1908	Louis Cunes	54733	5654	W. D. 50 S. Worden	1	1/2	1	1/2	1/2	6		903
April 25 1908	Chas. E. Tolaki	54606	3507-11	E. S. 25 S. of Courtland	1	1/2	1	3/4	1/2	55		1216
April 29 1908	P. Szukalski	54729	5608	W. S. 81 S. of Naabee	1	5/8	1	3/4	5/8	6		1756
May 1 1908	P. Suncliffe	54685	4505-7	E. S. 25 S. of China Ave	1	5/8	1	3/4	5/8	55		1362
May 10 1908	Peter Hansen	54708	4780-98	W. D. 55 N. of Anderson	1	5/8	1	3/4	5/8	8		1342
May 12 1908	John E. Tozer	54647	3774-7	W. S. 25 S. of West Park	1	3/4	1	3/4	3/4	8		1449
May 16 1908	Jean Navarret	54656	3822	W. S. 75 S. of Richland	1	5/8	1	3/4	3/8	8		1540
May 20 1908	R. W. Rufflum	54654		E. S. 25 S. of Richland	1	5/8	1	3/4	5/8	55		1585
June 10 1908	Lena Tiscorma	54716	4920		1	5/8	1	3/4	5/8	7		1803
June 10 1908	G. Paslanti	54687		W. S. 25 N. of Croke	1	5/8	1	3/4	5/8	7		1838
July 3 1908	Wm. M. Foley	54420	<del>5844</del>	- Cut off - 55057	1	5/8	1	3/4	5/8	16		2010
July 16 1908	J. G. White	54739	5824		1	1/2	1	3/4	1/2	8		224
July 24 1908	Mrs. R. D. Burke	54701	4650		1	1/2	1	3/4	1/2	8		226
Aug 13 1908	L. Warrant	54675	4417	E. S. 27 S. of China Ave	1	5/8	1	3/4	5/8	55		1500
Aug 22 1908	T. Masuire	54942	2521	W. S. Richland Ave	1	5/8	1	3/4	3/4	5		2657
Aug 28 1908	E. Cook	54506		W. D. 154 S. of 1 <sup>st</sup>	1	1/2	1	3/4	1/2	8		2637
Sept 12 1908	J. Gottlieb	54753	4671	E. S. 130 N. of Persia	1	1/2	1	3/4	3/8	33		2550
Sept. 5 1908	W. A. Varner	54507	3138	E. S. 100 S. of Henry	1	5/8	1	3/4	3/4	25		2510
Sept. 29 1908	Lunne	54751	3691-5	S. S. 50 E. of Highland	1	5/8	1	3/4	5/8	55		3013



# Mission St

# Street

DATE.	NAME.	WATER No.	STREET No.	LOCATION.	CORPORATION STOP.		STOP COCK.		LEAD PIPE.		IRON PIPE.	
					No.	Size.	No.	Size.	Size.	Feet.	Size.	Feet.
Oct 7 1865	The A. Curry Co			W. 80 W. of 7th					5/8	20		2126
April 10 1865		54332 <del>61056</del>	2860						3/4	4		
Nov 15 1908	M. F. Nelson Co	54756		S. W. Beale	1	5/8	1	3/4 5/8	5/8	42	3/4	3452
Nov 20 1908	E. Denny	54831 54746		N. E. Rueria	1	5/8	1	3/4 5/8	5/8	27		3536
Dec 28 1863	F. Gunn	<del>53847</del>		N. D. 250. W. of 12 <sup>th</sup>								
Dec 22 1908	L. W. Horn	54765	5833	E. of 175 S. Oliver	1	1/2	1	1/2 3/4	5/8	56		1413
Dec 29 1908	J. Fennell	54787	665-7	W. of 306 E. Third St	1	5/8	1	3/4 5/8	5/8	7		1441
Dec 30 1909	L. Coronado Co	54782	4736	W. of 27 S. of Leo.	1	1/2 5/8	1	3/4 5/8	1/2	8		1450
May 15 1909	R. J. Egan	54757	3181	E. of 11th & Powell Ave.	1	1/2 5/8	1	3/4 5/8	5/8	56		1568
Jan 21 1909	Little Christ Assn	54761	2182-84	10/10 to 7th 15th St.	1	1/2	1	1/2	1/2	12		1655
Jan 30 1909	C. Rehn	54770	2150		1	1/2	1	3/4 5/8	5/8	19		1700
Feb 7 1909	R. J. Hancock	41220	783		1	1/2	1	1/2	1/2	8 1/2 1/2	40	1135
Feb 5 1909	J. Argonina	54780		E. of 75 N. Beata Ave.	1	1/2 5/8	1	3/4 5/8	5/8	56		1769
Feb 8 1909	Thos Van. Hanson	54764	5231	E. of 90 E. Allison	1	5/8	1	3/4 5/8	5/8	58		1775
Feb 15 1909	M. Hengen	54773		E. of 70 E. of Second.	1	5/8	1	3/4 5/8	5/8	42		1811
March 8 1909	Mr. Hillman	54775	3217	E. of 75 S. Fair Ave	1	5/8	1	3/4 5/8	5/8	58		2009
March 22 00	C. Luganti	54777	2006-56		1	1/2	1	1/2	1/2	10		2132
March 24 00	C. W. Woodson	54781	4515	E. of 75 N. Decatur	1	1/2 5/8	1	3/4	5/8	17 1/2	56	3270
April 7 1909	Inc. J. M. Howard	54796	3751-54	Mission	1	5/8	1	3/4	5/8	1	8	2271
May 15 1909	Inc. Leonard	54832	4599	N. E. Drazel Ave.	1	1/2	1	1/2	1/2	1	25	2651
June 5 1909	A. C. Muller	54833		N. N. Horden Ave.	1	1/2	1	1/2	1/2	1	12	2816
June 8 1909	L. Albrecht	54795	1451-55 1441	Mission	1	1/2	1	1/2	1/2	1	25	2858
June 9 1909	D. Almo	54828	2166-8	Mission	1	1/2	1	1/2	1/2	1	9	2891
June 21 1909	J. P. Hughson	54827	1042	Mission	1	1/2	1	1/2	1/2	1	11	3041
July 1 00	Wm. B. Turner			E. of 10th St	1	1/2 5/8	1	3/4	5/8	1	4	3261
July 28 09	C. Ferrari	54841		E. of 71 Russia	1	1/2 5/8	1	3/4	5/8	1	4	3265
Aug 21 09	H. Loren	54198	2150									
Aug 5 00	C. Braudi	54844	2970	E. of 90 71 26 <sup>th</sup>	1	1/2 5/8	1	3/4	5/8	1	10	3299
Aug 5 00	do	54845	2972	E. of 92 71 26 <sup>th</sup>	1	1/2 5/8	1	3/4	5/8	1	10	3396
Aug 9 00	do	54834		N. of Mission								
Aug 9 00	do	54802	1035	E. of 11 6 <sup>th</sup>	1	1/2 x 1/2	1	1/2	1/2	1	1/2	52 3367
Aug 9 00	do	54803	1035	E. of 11 6 <sup>th</sup>	1	1/2 x 1/2	1	1/2	1/2	2	1/2	46363
Aug 9 09	do	54805	1039 <sup>A</sup>	E. of 11 6 <sup>th</sup>	1	1/2 x 1/2	1	1/2	1/2	2	1/2	45336
Aug 9 09	do	54813	1051 <sup>A</sup>	E. of 11 6 <sup>th</sup>	1	1/2 x 1/2	1	1/2	1/2	2	1/2	44336
Aug 9 09	do	54819	1055 <sup>A</sup>	E. of 11 6 <sup>th</sup>	1	1/2 x 1/2	1	1/2	1/2	2	1/2	44336
Aug 10 09	do	54815	1055	E. of 11 6 <sup>th</sup>	1	1/2 x 1/2	1	1/2	1/2	1	1/2	44336
Aug 10 09	do	54821	1051	E. of 11 6 <sup>th</sup>	1	1/2 x 1/2	1	1/2	1/2	2	1/2	44336
Aug 10 09	do	54823	1075	E. of 11 6 <sup>th</sup>	1	1/2 x 1/2	1	1/2	1/2	1	1/2	44336
Aug 10 09	do	54824	1075	E. of 11 6 <sup>th</sup>	1	1/2 x 1/2	1	1/2	1/2	1	1/2	44336
Aug 11 09	do	54822	1059	E. of 11 6 <sup>th</sup>	1	1/2 x 1/2	1	1/2	1/2	1	1/2	44336

# Service Pipe Record.

1423

## DIRECTION OF TAP.

22 S of N line of Street  
 25  
 20  
 18  
 24  
 23 S. N. line st  
 18 D. N. line st  
 18 D. N. line st  
 19 S. N. line st  
 24 S. N. line st  
 18 S. N. line st  
 18 D. N. line st  
 19 S. N. line st  
 19 S. N. line st } two 3/4  
 19 S. N. line st } taps  
 18 S. N. line st  
 17 S. N. line st  
 23 S. N. line st  
 26  
 23 N. N. line st  
 17 D. N. line st  
 23 S. of N. line of street  
 20 S of N line st  
 22 S of N line st  
 21 S of N line st  
 24 S of N line st  
 21 S of N line st  
 20 S of N line st  
 22 S of N line st  
 19 S of N line st  
 20 S of N line st  
 17 S of N line st  
 17 S of N line st  
 22 S. N. " "

~~N. E. line of lot~~  
 6 E of N line of lot  
 15 N. E. line of lot  
 3  
 2  
 11 N. E. line of lot  
 23 W. E. line of lot  
 25 W. E. line of lot  
 17 E. W. line of lot  
 5 E. W. line of lot  
 10 W. E. line of lot  
 9 W. E. line of lot  
 18 W. E. line of lot  
 20 E. W. line of lot  
 16 E. W. line of lot  
 15 E. W. line of lot  
 15 E. W. line of lot  
 4 E. W. line of lot  
 19 W. E. line of lot  
 11 W. E. line of lot  
 31 E. W. line of lot  
 2 W. E. line of lot  
 X X X line of lot  
 3 W. E. line of lot  
 5 S of W. line of lot  
 7 E of N line of lot  
 10 S of N line of lot  
 11 S of N line of lot  
~~7 E of N line of lot~~  
 4 S of N line of lot  
 20 S of N line of lot  
 13 N. E. line of lot  
 20 N. E. line of lot  
 21 S of N line of lot  
 8 E of N line of lot  
 10 S of N line of lot  
 34 E of N line of lot

151  
 11 S of N line of lot  
 28 E. of Laguna  
 30 S of N line of lot  
 21 S of N line of lot  
 103 S of N line of lot  
 57 S of N line of lot  
 20 S of N line of lot  
 58 E. of Scott 16 Main  
 59 W. of Scott 16 Main  
 25 W. of Buchanan 15 Main  
 281 W. of Scott 12 Main  
 306 W. of Scott 12 Main  
 32 E. of Buchanan 16 Main  
 37 E. of Buchanan 16 Main  
 205 W. of Scott 12 Main  
 206 W. of Scott 12 Main  
 225 E. of Baker 15 Main  
 8 E. of Scott 12 Main  
 57 W. of Scott 12 Main  
 101 W. of Scott 12 Main  
 116 W. of Scott 12 Main  
 219 W. of Scott 12 Main  
 215 W. of Laguna St.  
 101 S of N line of lot  
 90 E. of Baker 15 Main  
 117 E. of Baker 15 Main  
 101 S of N line of lot  
 116 W. of Scott 12 Main  
 75 S of N line of lot  
 101 S of N line of lot  
 104 W. of Baker  
 119 S of N line of lot  
 159 W. of Webster 12 Main

Loubarad St from 1274

1207

Street

DATE.	NAME.	WATER NO.	STREET NO.	LOCATION.	CORPORATION STOP.		STOP COCK.		LEAD PIPE.		IRON PIPE.	
					No.	Size.	No.	Size.	Size.	Feet.	Size.	Feet.
Feb. 12 1908	C. Favilla	50477	1439	S. S. 125 N. of Van Ness	1	1/2 5/8	1	3/4 5/8	5/8	37	R 6128	348
✓ 73	H. Moller	50510	1787	✓ 34 E. Laguna	1	1/2 5/8	1	3/4 5/8	5/8	37		460
✓ "	H. S. Henderson	50591	2422	N. S. 100 N. of Scott	1	1/2 5/8	1	3/4 5/8	5/8	7		482
Mar. 9	Mrs. F. Luman	50561	2192	55 E. Skinner	1	1/2 5/8	1	3/4 5/8	5/8	7		643
✓ 10	P. H. Murphy	50536	7452	bet. Buchanan Webster	1	1/2 5/8	1	3/4 5/8	5/8	13		672
April 13 1908	H. Cressette	50540	2014-16	N. S. 67. W. of Webster	1	1/2 5/8	1	3/4 5/8	5/8	12		1101
April 15 1908	Andrew Gallarie	50587		S/E. Scott	1	1/2 5/8	1	3/4 5/8	5/8	42		1145
May 11 1908	Geromino Sorrentino	50585	2381	S. D. 50. E. of Scott	1	1/2 5/8	1	3/4 5/8	5/8	43		1456
May 12 1908	Mrs. P. Armand	50589	2412	N. D. 51. W. of Scott	1	1/2 5/8	1	3/4 5/8	5/8	8		1490
May 16 1908	M. Pansman	50527		N.W. Buchanan	1	1/2 5/8	1	3/4 5/8	5/8	13		1549
May 29 1908	Frank Havelka	50595	2465	S. S. 114. E. of Amanda	1	1/2 5/8	1	3/4 5/8	5/8	42		1701
May 29 1908	Anzamo Bianchini	50596		S. S. 89. E. of Bersaders	1	1/2 5/8	1	3/4 5/8	5/8	42		1620
June 8 1908	A. Petersen	50599		S. E. Greenwich	1	1/2 5/8	1	3/4 5/8	5/8	42		1794
June 11 1908	J. H. Alcovitch	50598		S. S. 64. E. Bersaders	1	1/2 5/8	1	3/4 5/8	5/8	42		1845
June 12 1908	Wunder Brewing Co	50593	2457	S. S. 200. W. of Scott	2	3/4	1	1 1/2	3/4	6	1 1/2	1858
June 17 1908	E. C. Sanderson	50611	2645	S. S. 210. E. of Baker	1	1/2 5/8	1	3/4 5/8	5/8	42		1889
June 23 1908	Phillip Laiz	50583	2365	S. S. 82. E. Scott	1	1/2 5/8	1	3/4 5/8	5/8	42		1945
June 23 1908	Mrs M. Pratt	50755	1604	N. S. Dough & Actana	1	1/2 5/8	1	3/4 5/8	5/8	13		1981
June 27 1908	E. Conover	50617	2457	114 E. Windsor	1	1/2 5/8	1	3/4 5/8	5/8	42		2392
July 2 1908	Mrs. H. G. G. G.	50506	1753	114 E. of Octavia	1	1/2 5/8	1	3/4 5/8	5/8	35		2392
Aug 17 1908	J. Henriffs	50563	2252		1	1/2 5/8	1	3/4 5/8	5/8	7		2511
Aug 21 1908	J. Cunn	50530	1926	114 110 W. Buchanan	1	1/2 5/8	1	3/4 5/8	5/8	13		28238
Sept 1 1908	P. Cravenaro			N. D. 25. W. of Scott	1	1/2 5/8	1	3/4 5/8	5/8	8		2707
Sept. 30 1908	G. Canelle	50619	1818	between Laguna & Buchanan	1	1/2 5/8	1	3/4 5/8	5/8	14		3032
May 1908	J. M. Heston	50622	06		1	1/2 5/8	1	3/4 5/8	5/8	1	1/2	3535
May 21 1909	J. Rooney	50624	1674-6	N. S. 51. W. of Octavia	1	1/2 5/8	1	3/4 5/8	5/8	12	3/4	3115
June 11 1909	J. Lamson	50625	1065	S. S. 114. E. of Lyde	1	1/2 5/8	1	3/4 5/8	5/8	1	3/4	3517
June 19 1909	J. Dalton	50623	1926	N. S. 55. W. Buchanan	1	1/2 5/8	1	3/4 5/8	5/8	1	3/4	3639
Sept 8 00	J. H. Heston	50626	849-51		1	1/2 5/8	1	3/4 5/8	5/8	1	3/4	3639
Sept 20 09	J. H. Heston				1	1/2 5/8	1	3/4 5/8	5/8	1	3/4	3639
Oct 11 00	William Heston	50627	1369	114 E. of Laguna	1	1/2 5/8	1	3/4 5/8	5/8	1	3/4	3639
Oct 20 08	J. Heston	50630	2284	114 E. of Venice 1/2 Lane	1	1/2 5/8	1	3/4 5/8	5/8	1	3/4	3639
Sept 11 09	A. Heston	50629	2747	114 E. of Larkin	1	1/2 5/8	1	3/4 5/8	5/8	1	3/4	3639
Oct 4 09	Mrs. G. Rosie	50631	2352	114 E. of Larkin	1	1/2 5/8	1	3/4 5/8	5/8	1	3/4	3639
June 16 08	Annie Tillman	86852		N. S. 13. W. Webster	1	1/2 5/8	1	3/4 5/8	5/8	14		1172

Retyp 3/3/27

Retyp 6/18/28

Page 1436



DATE.	NAME.	WATER No.	STREET No.	LOCATION.	CORPORATION STOP.		STOP COCK.		LEAD PIPE.		IRON PIPE.	
					No.	Size.	No.	Size.	Size.	Feet.	Size.	Feet.
Aug 21 60	Mrs Lenahan	✓3830	6									
	A. J. Keal	✓3831	8									
Sept 1 62	Howard East	✓3832	9									
	Mrs Gralen	✓3837	18									
		✓3833	11									
	Z Yarran	✓3834	13									
Feb 7 61	Jno E H Kosk	✓3839	20									
Sept 4 63	J W Porter	✓3835	10									
Apr 26 62	B Bondman	✓3836	17									
		✓3841	22									
Mar 15 62	W W Wang	✓3838	19									
	Jno D. Regan	✓3840	23-25									
Mar 1 61	J Buntings	✓3842	27									
June 8 60	Mrs M. O'Leary	✓3843	24									
		✓3844	27									
	Mr Baum	✓3845	26									
	Mr Carey	✓3846	27									
Dec 20 63	J Gunn	✓3847	28									
Aug 23 62	Mr Croker	✓3848	29									
Mar 11 60	Lilas Dilcock	✓3849	31									
	M B Wallen	✓3850	31									
	Mrs Holloman	✓3851	32									
	J D Conolly	✓3853	31									
Jan 1 60	Mrs Keenan	✓3852	31									
Nov 2 60	J B Lewis	✓3854	34									
		✓3855	34									
Oct 15 61	D. J. Robinson	✓3856	31-3									
	M M Gill	✓3857	31									
Mar 15 60	Jos White	✓3858	31									
Aug 30 61	John Regan	✓3858	31									
Apr 13 60	B. J. Jacobs	✓3859	31									
May 30 60	Pierre Turgeon	✓3860	29									
Sept 12 66	C Landi	✓3864	31									
	M Cagan	✓3861	31									
Apr 13 60	J J Mene	✓3862	31									
	Tom Lunnigan	✓3863	31									
	Gas Company	✓3864	31									
Apr 16 60	Maguire	✓3865	31									
	M R Murphy	✓3866	31									
Mar 12 60	W M Cooper	✓3867	31									

SEP 6 1905  
 Station Mr 17/20 full 3/4 Anna

Page 1422 - for this - in use on 27  
 54746 wire #2 on the station st - 1/2 250 M Firm

J. O. F. Service used for Mission St

2467

1 1/2 3

# Service Pipe Record.

1425

## DIRECTION OF TAP.

Line No.	Direction	Notes	Other	Value	Notes
11	E	of 1 line	21	88	
13	E	of 1 line	3	129	
15	E	of 1 line	26		
17	E	of 1 line	9		
19	E	of 1 line	18		
21	E	of 1 line	10		
23	E	of 1 line	52		
25	E	of 1 line	11		
27	E	of 1 line	48		
29	E	of 1 line	102		
31	E	of 1 line	1		
33	E	of 1 line	2		
35	E	of 1 line	3		
37	E	of 1 line	8		
39	E	of 1 line	20		
41	E	of 1 line	21		
43	E	of 1 line	193		
45	E	of 1 line	1		
47	E	of 1 line	116		
49	E	of 1 line	190		
51	E	of 1 line	41		
53	E	of 1 line	18		

6 meter  
1.25-03.

# Noma

# Street

DATE.	NAME	WATER NO.	STREET NO.	LOCATION.	CORPORATION STOP.		STOP COCK.		LEAD PIPE.		IRON PIPE.	
					No.	Size.	No.	Size.	Size.	Feet.	Size.	Feet.
May 14 68	Mr. Donahue	✓3868 30019	66									
Sept 14 66	Miles Dannelly <sup>53578</sup>	<del>3869</del> <del>30020</del>	67									
Feb 20 68	Mr. Spence	✓3870 30021	68									
July 12 66	J. Veder	✓3871 30022	69									
Oct 11 69	Mary A Storms	✓3872 30023	70									
Aug 16 63	Mrs. C. Regan <sup>53579</sup>	<del>3873</del> <del>30024</del>	101-7									
		✓3874 30025	108-10									
Nov 21 64	Mrs. C. E. Robinson	✓3875 30026	109									
Feb 27 62	Henry Umes <sup>53710</sup>	<del>3876</del> <del>30027</del>	111-2	see page 1455								
Oct 7 64	W. N. Farrell	✓3877 30028	111									
Jan 22 41	Pae Thung Duc	✓3878 39316	115									
Feb 18 41	Quong Hook	30353	115									
June 11 73	J. Dackmas & Co	30030	117									
Feb 11 74	Jno Wilson	✓3880 30031										
July 17 65	Olga Miller	✓3882 <sup>Sup page 1455</sup> 30032	139									
Nov 3 69	Jno Dunn	✓3883 30033	110									
May 14 63	H. Senocian <sup>53579</sup>	<del>3884</del> <del>30034</del>	111	June 22/68 (E) Old tap 10 at Main								
" " 70	Jno J. Huck	✓3885 30035	113									
Feb 6 41	C. H. Killead	30036	114									
" " 41	Gas Patterson <sup>53707</sup>	<del>3886</del> <del>30037</del>	147-51									
May 23 66	R. D. Scully	✓3881 30031	118									
Feb 17 62	C. McQuade	<del>3887</del> <del>30037</del>	100	Amended.								
July 11 72	Jno. J. Dunn	✓3887 30037	101									
Aug 17 63	M. P. Howe	<del>3888</del> <del>30038</del>	102									
Dec 21 53	P. A. Muller	✓3889 30039	100									
" " 62	Robt. C. Spier	<del>3890</del> <del>30040</del>	100									
May 20 68	P. Curran <sup>53581</sup>	<del>3891</del> <del>30041</del>	101									
June 27 66	Man. Curran	✓3892 30042	101									
Feb 6 70	B. Conlon <sup>53582</sup>	<del>3893</del> <del>30043</del>	103									
" " 73	John Francis M. Conlon <sup>53583</sup>	<del>3894</del> <del>30044</del>	100									
Mar 15 66	J. Warriner <sup>53583</sup>	<del>3895</del> <del>30045</del>	101									
July 22 76	Walter Brown	✓3895 30045	69									
Oct 17 64	Mrs. Kuter	✓3897 30047	101									
" " 76	C. McQuade	✓3898 30048	101									
Dec 1 62	P. Mitchell <sup>53714</sup>	✓3899 30049	151									
Nov 13 63	Geo. Brown <sup>53584</sup>	<del>3900</del> <del>30050</del>	101									
Jan 25 61	Mrs. Leary <sup>53585</sup>	<del>3901</del> <del>30051</del>	100									
Apr 15 62	Mrs. Koster	<del>3902</del> <del>30052</del>	101	Amended for 2001								
" " 63	Geo. Brought	30053	101									

2. H. Hill & Hardy

Dec. 15<sup>th</sup> 07

1.  $\frac{3}{4}$      $\frac{3}{4}$     4

see page 54415. Oct 12/07

# Service Pipe Record.

1426

## DIRECTION OF TAP.

Line No.	Direction of Tap	Notes	Reading	Remarks
1	End of line		13	
2	End of line		14	
3	End of line		15	
4	End of line		16	
5	End of line		17	
6	End of line		18	
7	End of line		19	
8	End of line		20	
9	End of line		21	
10	End of line		22	
11	End of line		23	
12	End of line		24	
13	End of line		25	
14	End of line		26	
15	End of line		27	
16	End of line		28	
17	End of line		29	
18	End of line		30	
19	End of line		31	
20	End of line		32	
21	End of line		33	
22	End of line		34	
23	End of line		35	
24	End of line		36	
25	End of line		37	
26	End of line		38	
27	End of line		39	
28	End of line		40	
29	End of line		41	
30	End of line		42	
31	End of line		43	
32	End of line		44	
33	End of line		45	
34	End of line		46	
35	End of line		47	
36	End of line		48	
37	End of line		49	
38	End of line		50	
39	End of line		51	
40	End of line		52	
41	End of line		53	
42	End of line		54	
43	End of line		55	
44	End of line		56	
45	End of line		57	
46	End of line		58	
47	End of line		59	
48	End of line		60	
49	End of line		61	
50	End of line		62	
51	End of line		63	
52	End of line		64	
53	End of line		65	
54	End of line		66	
55	End of line		67	
56	End of line		68	
57	End of line		69	
58	End of line		70	
59	End of line		71	
60	End of line		72	
61	End of line		73	
62	End of line		74	
63	End of line		75	
64	End of line		76	
65	End of line		77	
66	End of line		78	
67	End of line		79	
68	End of line		80	
69	End of line		81	
70	End of line		82	
71	End of line		83	
72	End of line		84	
73	End of line		85	
74	End of line		86	
75	End of line		87	
76	End of line		88	
77	End of line		89	
78	End of line		90	
79	End of line		91	
80	End of line		92	
81	End of line		93	
82	End of line		94	
83	End of line		95	
84	End of line		96	
85	End of line		97	
86	End of line		98	
87	End of line		99	
88	End of line		100	

DATE.	NAME.	WATER NO.	STREET NO.	LOCATION.	CORPORATION STOP.		STOP COCK.		LEAD PIPE.		IRON PIPE.	
					No.	Size.	No.	Size.	Size.	Feet.	Size.	Feet.
		53903	179									
		50051	129									
June 8	61 Mrs C Kelly	53905	207	JUL 16 1904								
May 9	62 Chas Henkel	53906	208	<del>DEC 1 1903</del> AUG 8 - 1904 <i>SO. at Fair</i>								
July 16	63 Adolph Warner	53907	209	JUL 16 1904								
Jan 20	64 J Hart	53908	210	AUG 8 - 1904 <i>S. Cal Chain</i>								
June 4	63 Isaac Barnell	53909	211	JUL 16 1904								
Mar 1	64 Benj J Ganges	53910	212	AUG 8 - 1904								
Apr 7	" E Bankofsky	53911	213	JUL 16 1904								
Dec 1	" Henry Reel	53912	214	<i>S. Cal Chain</i>								
		53913	215	JUL 16 1904					1/2	20		
		53914	216	AUG 8 - 1904								
Apr 2	61 Alex Cobbin	53915	217	JUL 16 1904					1/2	20		
		53916	218	AUG 8 - 1904								
Sept 12	62 Wm Smith	53917	219	JUL 16 1904								
July 1	" J Mc Dermott	53918	220	AUG 8 - 1904								
Aug 26	" Mrs Jarpy	53919	221	JUL 16 1904					1/2	20		
June 1	63 E. Green	53920	222	AUG 8 - 1904								
July 6	" Mrs Raphael	53921	223	JUL 16 1904								
		53922	224	JUL 16 1904								
Feb 1	62 Uldeson Morgan	53923	225	JUL 16 1904								
	" G Schedel	53924	226	JUL 16 1904								
July 10	61 Mary Nixon	53925	227	JUL 16 1904								
June 26	62 M Hanta	53926	228	JUL 16 1904								
Feb 7	" M O'Connell	53927	229	JUL 16 1904								
" 10	" P Casserly	53928	230	AUG 31 1904								
Oct 1	62 J Enright	53929	231	JUL 16 1904								
Jan 12	63 Jas Miles	53930	232	JUL 16 1904					1 1/2	1 1/2	8	
Oct 10	" Terrance Adams	53931	233	JUL 16 1904								
June 13	61 J H O'Brien	53932	234	JUL 16 1904								
Mar 14	62 Mr Crowley	53933	235	JUL 16 1904								
Jan 1	63 A P Casey	53934	236	JUL 16 1904								
Apr 25	61 Mrs J Jones	53935	237	JUL 16 1904								
Aug 15	62 L Lucas	53936	238	JUL 16 1904								
" 14	" P Burns	53937	239	JUL 16 1904								
Nov 11	64 J A ...	53938	240	JUL 16 1904								
May 9	61 H Mowry	53939	241	JUL 16 1904								
		53940	242	JUL 16 1904								
Aug 23	62 M. ...	53941	243	JUL 16 1904								
Jan 3	" Albert Buser	53942	244	JUL 16 1904								
Apr 6	61 Joe Byrne	53943	245	JUL 16 1904								

in use for 54451 See Mission St  
1 1/2" 1/2" 20

1 1/2" 20  
1 1/2" 20



# Anna

# Street

DATE.	NAME.	WATER NO.	STREET NO.	LOCATION	CORPORATION STOP.		STOP COCK.		LEAD PIPE.		IRON PIPE.	
					No.	Size.	No.	Size.	Size.	Feet.	Size.	Feet.
Nov 18	61 Jas Ross	✓3943	250									
	61 Clark <sup>53605</sup>	<del>30091</del> <del>✓3944</del>	251									
Aug 18	62 J Flynn	✓3945	252									
Sept 4	" J Taylor	✓3946	253									
May 14	" J L Hayden <sup>96510</sup>	✓3947	255									
June 23	74 W H Humphrey	<del>30100</del> ✓3948	256									
Oct 4	61 W Kinney	✓3949	257									
July 3	62 M Maguire	✓3950	258									
May 27	65 M. E. Nelson <sup>53606</sup>	<del>✓3951</del>	259									
		<del>✓3952</del>	260									
Apr 7	62 Mrs J. Campbell <sup>54767</sup>	✓3953	261									
Jan 6	" Peter C. Hanlon <sup>53726</sup>	<del>✓3954</del>	262									
Feb 21	63 Simon Harris	✓3955	266									
Aug 23	62 W H Rowe	✓3956	267									
June 11	" Timothy Hayes	✓3957	268									
Aug 23	" J Caro	✓3958	269									
" 17	61 J K Conway <sup>53697</sup>	<del>✓3959</del>	270									
" 25	62 Mrs Peabody	✓3960	271									
Jan 18	" M Burnett	✓3961	273									
Nov 26	" W W Thomas	✓3962	274									
Nov 19	63 Peter Healey	✓3963	275									
Apr 29	62 J W Denny	✓3964	276									
Mar 7	67 M. Hever	✓3965	277									
July 13	64 P Barry	✓3966	278									
May 27	65 Wing Lee	✓3967	279									
Dec 7	63 Jas Wainwright <sup>52607</sup>	<del>✓3968</del>	280									
Sept 26	65 Mr Johnson <sup>53608</sup>	<del>✓3969</del>	281									
Apr 27	61 M McQuarrie <sup>53609</sup>	✓3970	282									
Sept 21	76 W Raymond	<del>✓3971</del>	283									
July 1	63 R Barling	✓3972	284									
" 28	" Hugh Malley	✓3973	285									
Aug 7	" W J Delaney	✓3974	286									
Feb 25	61 W A Grant	✓3975	287									
May 24	65 Thos Callan <sup>53610</sup>	<del>✓3976</del>	288									
Feb 4	" Philip Studer	✓3977	289									
" 30	" Mr. Scamtanhan	✓3978	290									
Mar 22	" J. J. ... <sup>53731</sup>	<del>✓3979</del>	291									
July 19	67 Mrs W M Maxwell	✓3980	292									
May 4	65 J Liven <sup>53732</sup>	<del>✓3981</del>	293									
Aug 1	" Mrs B. ...	✓3982	294									

Retap 10/17/28

R 8751

R 1/2 10

R 1/2 20

1 R 1/2

5/8 R 10

2 R 8

# Service Pipe Record.

1428

## DIRECTION OF TAP.

No.	Direction of Tap	Location	Remarks
1	S of	line	
2	S of	line	
3	S of	line	
4	S of	line	
5	S of	line	
6	S of	line	
7	S of	line	
8	S of	line	
9	S of	line	
10	S of	line	
11	S of	line	
12	S of	line	
13	S of	line	
14	S of	line	
15	S of	line	
16	S of	line	
17	S of	line	
18	S of	line	
19	S of	line	
20	S of	line	
21	S of	line	
22	S of	line	
23	S of	line	
24	S of	line	
25	S of	line	
26	S of	line	
27	S of	line	
28	S of	line	
29	S of	line	
30	S of	line	
31	S of	line	
32	S of	line	
33	S of	line	
34	S of	line	
35	S of	line	
36	S of	line	
37	S of	line	
38	S of	line	
39	S of	line	
40	S of	line	
41	S of	line	
42	S of	line	
43	S of	line	
44	S of	line	
45	S of	line	
46	S of	line	
47	S of	line	
48	S of	line	
49	S of	line	
50	S of	line	
51	S of	line	
52	S of	line	
53	S of	line	
54	S of	line	
55	S of	line	
56	S of	line	
57	S of	line	
58	S of	line	
59	S of	line	
60	S of	line	
61	S of	line	
62	S of	line	
63	S of	line	
64	S of	line	
65	S of	line	
66	S of	line	
67	S of	line	
68	S of	line	
69	S of	line	
70	S of	line	
71	S of	line	
72	S of	line	
73	S of	line	
74	S of	line	
75	S of	line	
76	S of	line	
77	S of	line	
78	S of	line	
79	S of	line	
80	S of	line	
81	S of	line	
82	S of	line	
83	S of	line	
84	S of	line	
85	S of	line	
86	S of	line	
87	S of	line	
88	S of	line	
89	S of	line	
90	S of	line	
91	S of	line	
92	S of	line	
93	S of	line	
94	S of	line	
95	S of	line	
96	S of	line	
97	S of	line	
98	S of	line	
99	S of	line	
100	S of	line	

Handwritten notes and diagrams in the right column, including street names like '375 F. of F. St.', '356 E. of F. St.', and '404 B'. Includes numerical values such as 2131, 375, 299, 162, 132, and various directional notations.

# Main

# Street

DATE	NAME	WATER NO.	STREET NO.	LOCATION	CORPORATION STOP		STOP COCK		LEAD PIPE		IRON PIPE	
					No.	Size.	No.	Size.	Size.	Feet.	Size.	Feet.
Oct 12	65 L. Nathan 59902	<del>53983</del>	312									
June 4	63 Jno Powers 53611	<del>53984</del>	313									
Oct 12	65 M. Davidson	<del>53985</del>	311									
		<del>53986</del>	315									
		<del>53987</del>	316									
Oct 15	65 W. O. Cretenden	<del>53988</del>	316									
Aug 5	64 J. Weelham	<del>53989</del>	317									
July 31	69 J. E. Pissin 59876	<del>53990</del>	319	833-5 Mission								
Sept 8	63 J. Hurdney	<del>53991</del>	331									
Apr 18	61 Mr Chas Hgray	<del>53992</del>	333									
June 20	63 Z. U. Kornejoberger	<del>53993</del>	331									
Dec 24	73 Church of Christ	<del>53994</del>	338									
June 26	61 Meck Byron	<del>53995</del>	339									
" 24	68 Mrs W. O. Davis	<del>53996</del>	341									
Apr 23	62 P. Harrison 59345	<del>53997</del>	341									
July 27	63 J. Goldsmith	<del>53998</del>	341									
Aug 21	" Chas Bacon 59312	<del>53999</del>	342									
July 15	" W. Hinckley 53615	<del>54000</del>	345									
Apr 1	61 J. & Van Leek	<del>54001</del>	346									
June 13	61 J. & Gaven	<del>54002</del>	346									
" 14	64 H. W. Hammond	<del>54003</del>	349									
" 12	88 Wm Hammond	<del>54004</del>	349									
Sept 15	67 Mrs West 53618	<del>54005</del>	349									
		<del>54006</del>	349									
July 11	63 Frank Bartley	<del>54007</del>	349									
Oct 10	67 J. Murphy 53620	<del>54008</del>	349									
Nov 24	66 Edward Mathews 53867	<del>54009</del>	349	Mission 4/13/25 at Retap 4/12/25								7381
July 15	62 N. Helgais 53621	<del>54010</del>	349									
Mar 5	63 Mrs Marancie	<del>54011</del>	349									
May 13	65 Mrs Mary Saranor	<del>54012</del>	349	Retap Aug 7/1920								3050
" 4	63 J. & Hammond 5371	<del>54013</del>	349									
Dec 18	" Mary E. Morse	<del>54014</del>	349									
July 4	62 J. A. Sinclair	<del>54015</del>	349									
May 12	64 Jno P. Alkinson	<del>54016</del>	349									
Oct 24	67 M. A. Bonahue	<del>54017</del>	349									
July 15	65 Dalis Haverens	<del>54018</del>	349									
Aug 15	83 M. A. Bonahue	<del>54019</del>	349									
Oct 24	67 M. A. Bonahue	<del>54020</del>	349									
July 15	68 Dalis Haverens 5375	<del>54021</del>	349	Mrs BVM 5-11-25 at Retap 11/7/25 1/2 Service								
Nov "	83 M. A. Bonahue	<del>54022</del>	349									
" 3	83 Madison Durie	<del>54023</del>	349									

61420 4/07

Mission 4/13/25 at Retap 4/12/25

Retap Aug 7/1920 1" Service

Mrs BVM 5-11-25 at Retap 11/7/25 1/2 Service



# Nima

# Street

DATE.	NAME.	WATER NO.	STREET NO.	LOCATION.	CORPORATION STOP.		STOP COCK.		LEAD PIPE.		IRON PIPE.	
					No.	Size.	No.	Size.	Size.	Feet.	Size.	Feet.
July 13 18	Daly, Hawkins	54023	111									
Oct 24 19	M. A. Donahue	54024	429	Retap 9/10/24								2238
Dec 17 87	Joe Kahn	54025	116									
Dec 20 67	M. A. Donahue	54026	427	Retap 9/10/24								2240
July 13 18	Daly, Hawkins	54027	118									
Aug 11 83	M. A. Donahue	54028	116									
" 63	"	54029	117	Retap 9/10/24								2239
July 13 18	Daly, Hawkins	54030	113									
Oct 24 67	M. A. Donahue	54031	113	Retap 9/10/24								2220
Aug 13 83	"	54032	111									
July 14 70	Cata. Butler Co	54033	115.3									
Apr 6 "	Byron Ford	54034	131.5									
July 14 67	J. M. Phillip	54035	131									
Apr 6 70	Mrs. Black	54036	131									
Apr 4 63	G. Mayruch	54037	131									
" 27 76	L. Wolf	54038	131									
" 4 63	M. G. Mead	54039	131									
Dec 10 64	E. Caldwell	54040	131									
Feb 21 63	L. B. Haywood	54041	131									
Dec 3 81	Dennis Regan	54042	139									
" "	"	54043	131									
Aug 6 64	James J. Harvey	54044	131	Retap 7/25/28 1/2 service								R 8073
Dec 6 81	M. A. Donahue	54045	131									
Apr 18 66	D. J. Danahy	54046	131									
July 23 73	Mr. Masterson	54047	131									
Dec 8 63	Mrs. Dale	54048	131									
" 3 81	D. A. Williams	54049	131									
Aug 23 67	D. Kellied	54050	131	JUL 11 1903								
Apr 24 67	Sam Sheehan	54051	131	Retap 9/10/24								2224
May 2 60	Joe Curly	54052	131									
July 14 67	Warren	54053	131									
Nov 1 64	H. H. Haffey	54054	131									
July 13 67	D. Sheehan	54055	131									
Mar 14 18	W. Meyer	54056	131									
June 6 "	E. Gannon	54057	131									
Apr 12 69	Pat Clark	54058	131									
Dec 18 83	Dennis	54059	131									
June 12 72	W. L. Regan	54060	131									
" 27 69	J. H. Jones	54061	131									
" 24 66	H. W. Roche	54062	131									

1 1/2" 1 1/2" 1 1/2" 10



# Mina

# Street

DATE.	NAME.	WATER NO.	STREET NO.	LOCATION.	CORPORATION STOP.		STOP COCK.		LEAD PIPE.		IRON PIPE.	
					No.	Size.	No.	Size.	Size.	Feet.	Size.	Feet.
July 15 67	Marg O'Grady	54063	101 6									
Nov 23 69	Dubey Bros	<del>54064</del>	101									
May 11	Edw M'Ginney	<del>54065</del>	109 13									
Oct 18 69	Ellen Conlon	54066	110									
Nov 12 85	J. J. Fitzpatrick	<del>54067</del>	111									
Feb 27 66	J. U. Dennis	<del>54068</del>	112									
Sept 27 66	Philip Campbell	<del>54069</del>	113									
March 15 66	Mrs Jno Heyney	54070	111									
" 28 "	J. L. Zeigler	54071	115 9									
May 22 81	J. L. Zeigler	54072	111									
Apr 13 69	Wm M'Gervey	54073	113									
" 18 70	Mr Sullivan	54074	111									
" 14 68	Sullivan West	54075	111 58									
" 28 70	Sullivan East	54076	111 9									
June 11 68	Mrs W. Ash	54077	111									
June 16 72	Mary Council	54078	113									
Dec 8 84	"	54079	113									
May 11 71	Henry Hinkel	54080	111									
July 17 67	Mrs Thos Clark	54081	111									
March 21 68	Wm Wasey	54082	569-71									
June 13 "	"	54083	573-4-B									
" 87	Mr Keegan	54084	575									
Apr 1 68	P. Mullin	54085	569									
Dec 26 74	Mrs Muller	54086	111 3									
July 15 67	M. M. Wrodden	54087	111									
Sept 1 68	Mo Browning	54088	111									
" 10 10	W. W. Hile	54089	111									
Aug 6 68	Jas Cunningham	54090	101 6									
June 8 70	Kagin Foley	54091	101									
March 20 71	J. Kille	54092	101									
Aug 11 67	G. Herson	54093	101									
Aug 7 68	M. Gagnon	54094	101									
June 15 70	C. D. Dime	54095	101									
May 21 71	Wm Dime	54096	101									
Oct 10 69	Jas Gleason	54097	101									
Oct 23 76	Geo. Harn	54098	101									
July 17 74	R. Harn	54099	101									
Feb 24 68	Jas. Shanks	54100	101									
Nov 1 85	Mrs. Kammann	54101	101									
pt 30 72	Bernard Wily	54102	101									

Aug 77 (8) 1 57 1 9/16 3/4 6

Retapped May 18-1911-

Feb 11 71 1 1/2" for this stop







DATE.	NAME.	WATER NO.	STREET NO.	LOCATION.	CORPORATION STOP.		STOP COCK.		LEAD PIPE.		IRON PIPE.	
					No.	Size.	No.	Size.	Size.	Feet.	Size.	Feet.
July 14	J. Hov Anglin 53663	<del>4145</del>	737-41									
May 1	G. Uhearn 53664	<del>4146</del>	725									
Aug 14	J. Ellsworth 53665	<del>4147</del>	727									
July 9	P. Bourdet	<del>4148</del>	728-30									
Apr 8	Jos. Hamel 53730	<del>4149</del>	753-55									
Dec 1	D. McDonald 53698	<del>4150</del>	757-90									
Feb 1	Danl McDonald 53669	<del>4151</del>	761									
Apr 11	Jas Ryan 53670	<del>4152</del>	720									
Feb 7	H. Bandholtz	<del>4153</del>	736									
Feb 18	Mrs. Schmidt 53671	<del>4154</del>	737									
Mar 11	J. Pritchard 53672	<del>4155</del>	738									
Oct 10	M. Herbert 53673	<del>4156</del>	745-95									
May 24	Mary Behan	<del>4157</del>	740-3									
Dec 30	L. Miller 53674	<del>4158</del>	741									
18	Mr. Henninger	<del>4159</del>	746									
July 15	Mrs. M. Kelly	<del>4160</del>	749-9									
Feb 27	Chas. Smith	<del>4161</del>	748									
Aug 12	Chas. H. Anderson	<del>4162</del>	710-12									
Dec 24	Wm. Gogarty 53702	<del>4163</del>	711									
Aug 28	W. W. Evans	<del>4164</del>	713									
Feb 17	J. M. Gray	<del>4165</del>	710									
Apr 8	E. J. McDonald 53675	<del>4166</del>	961									
Aug 13	J. Hutchwell	<del>4167</del>	717									
Feb 1	O. G. Gordon	<del>4168</del>	717									
Oct 24	Miss A. Druon	<del>4169</del>	1001									
"	G. B. White	<del>4170</del>	1014									
Aug 12	M. P. White 53709	<del>4171</del>	1015									
Feb 24	J. Gehrig 53677	<del>4172</del>	1023									
"	Geo. Henrich 53678	<del>4173</del>	1026									
Feb 6	W. H. Henrich 53679	<del>4174</del>	1025									
Aug 11	Mrs. Barrell	<del>4175</del>	100									
Apr 1	Mrs. Hammond	<del>4176</del>	1073									
Feb 13	E. McDonald	<del>4177</del>	106									
Feb 10	M. Reder 53680	<del>4178</del>	1001									
20	H. Simon	<del>4179</del>	1001									
Jan 2	H. Simon	<del>4180</del>	1001									
Dec 3	H. Simon 53681	<del>4181</del>	1001									
Jan 20	J. Simon 53682	<del>4182</del>	1005									
Jan 3	C. Simon	<del>4183</del>	1005									
Jan 17	Jos. Uhearn 53685	<del>4184</del>	1005									

APR 20 1904  
 JAN 14 '04  
 Wm. H. Line Minna 36 & Minna St.  
 (See Co. 10)

Feb 20 1904 7' 10" 21' 1' 1/2 1 3/4 5/8 7

1 1/2 1 5/8 5/8 5  
 1 1/2 1 5/8 5/8 5  
 1 1/2 1 3/4 5/8 7

# Service Pipe Record.

DIRECTION OF TAP.

No.	Direction	Line	Tap	Dist.	Remarks	Dist.	Remarks
1		line					
1		line					
1		line		16			
1		line		9			
11		line		6			
7		line		21			
11		line		7			
11		line					
11		line					
11		line		3		193	
11		line		3			
11		line		8			
11		line		24			
1		line		2			
8		line		12			
14	S	line		10			
12	S	line		2			
12	S	line	Ph	7			
12	S	line					
11	S	line		11			
2	S	line					
11	S	line	Ph	13			
12	S	line	Ph				
13	S	line					
12	S	line	Ph	10			
12	S	line	St	30			
12	S	line	St	2			
9	S	line	Ph				
12	S	line	St	4			
11	S	line	St	69			
11	S	line	St	13			
11	S	line	St	48			
11	S	line	St	7			
11	S	line	St	5			
11	S	line	St	3			
11	S	line	St	35			
11	S	line	St	119			
11	S	line	St	79			
11	S	line	St	1			
11	S	line	St	25			
11	S	line	St	6			
11	S	line	St	15			



# Service Pipe Record.

DIRECTION OF TAP.

11 S of N line St	11 E of N line lot # 541	42 N of Russ
11 S of N line St	28 N of E line lot # 546	20 N of Russ
11 S of N line St	8 N of E line lot # 544	18 E of Russ
11 Sof N line St	1 E of W line lot # 545	07 E of Russ
11 Sof N line St	4 W of E line lot	01 E of Russ
11 Sof N line St	16 W of E line lot	100 E of Russ
11 Sof N line St	3 W. E. line lot	100 E of Russ
11 Sof N line St	11 1/2 W. E. line lot	100 E of Russ
11 Sof N line St	7 W. E. line lot	100 E of Russ
11 Sof N line St	10 W. E. line lot	100 E of Russ
11 Sof N line St	6 E. W. line lot # 543	25 E of Russ
11 Sof N line St	6 W. E. line lot # 542	13 E of Russ
11 Sof N line St	11 E. W. line lot	20 E of Russ
11 E. W. line St	15 N. S. line lot	200 N. S. lot
11 S. N. line St	4 W. E. line lot	74 E. 3 <sup>d</sup>
11 S. N. line St	4 E. W. line lot	205 W. line Montgometry
12 S. N. line St	5 E. W. line lot	204 W. line Montgometry
13 E. W. line St	21 N. S. line lot	113 S. 10 <sup>th</sup>
13 S. N. line St	33 E. W. line lot	112 W. S. 1 <sup>st</sup>
13 S. N. line St	16 E. W. line lot	117 W. S. 1 <sup>st</sup>
13 S. N. line St	14 E. W. line lot	114 W. S. 1 <sup>st</sup>
12 E. W. line St	1st N. S. line lot	79 S. 10 <sup>th</sup>
12 E. W. line St	26 N. S. line lot	101 S. 10 <sup>th</sup>
12 S. N. line St	5 E. W. line lot	171 S. 10 <sup>th</sup>
12 S. N. line St	10 E. W. line lot	111 W. S. 10 <sup>th</sup>
12 S. N. line St	9 E. W. line lot	112 W. S. 10 <sup>th</sup>
18 E. W. line St	8. V. S. line out of M... N. S. line lot	111 S. 10 <sup>th</sup>
7 S. N. line St	11 W. E. line lot	114 S. 10 <sup>th</sup>
7 S. N. line St		76 W. 3 <sup>d</sup>
13 S. N. line M... 11 S. N. line M... 20 W. E. line New Montgometry		136 W. 3 <sup>d</sup> 100 W. 3 <sup>d</sup> <del>100 W. 3<sup>d</sup></del>
11 S. N. line M... 3 S. N. line St 2 S. N. line St 2 S. N. line St 12 S. N. line St 12 S. N. line St	28 S. N. line lot 5 S. N. line lot 11 S. N. line lot 11 S. N. line lot 5 W. E. line lot	11 N. M... 128 W. 10 <sup>th</sup> 264 W. of 8 <sup>th</sup> St. 111 S. 10 <sup>th</sup> 114 S. 10 <sup>th</sup> 117 S. 10 <sup>th</sup> 271 E. of 3 <sup>rd</sup> St.
14 S. N. line St	8 W. E. line lot	134 E. of 3 <sup>rd</sup> St

Minna St.

Street

DATE.	NAME.	WATER No.	STREET No.	LOCATION.	CORPORATION STOP.		STOP COCK.		LEAD PIPE.		IRON PIPE.	
					No.	Size.	No.	Size.	Size.	Feet.	Size.	Feet.
June 20/02	Sullivan Estate	59176	548		1	1/2	1	3/4 x 1/2	1/2	7		\$7.63
June 23/02	Sullivan Estate	59174	546		1	1/2	1	3/4 x 1/2	1/2	7		\$8.62
June 25/02	Sullivan Estate	59171	544		1	1/2	1	3/4 x 1/2	1/2	7		\$7.62
July 1st	Sullivan Est.	59165	538		1	1/2	1	3/4 x 1/2	1/2	7		\$7.62
July 1st	Sullivan Est.	59167	540		1	1/2	1	3/4 x 1/2	1/2	7		\$7.62
July 3-02	Sullivan Est.	59161	534		1	1/2 + 5/8	1	5/8 + 3/4	5/8	5		\$6.62
July 30-02	Sullivan Est.	59163	536		1	1/2 + 5/8	1	5/8 + 3/4	5/8	5		\$6.62
Aug. 1-02	Sullivan Est.	59162	535		1	1/2 + 5/8	1	5/8 + 3/4	5/8	20		\$9.76
Aug. 5-02	Sullivan Est.	59164	537		1	1/2	1	3/4 x 1/2	1/2	27		\$9.66
Aug. 5-02	Sullivan Est.	59166	539		1	1/2	1	3/4 x 1/2	1/2	27		\$9.66
Aug. 11-02	Sullivan Est.	59170	543		1	1/2	1	3/4 x 1/2	1/2	27		\$9.66
Aug. 11-02	Sullivan Est.	59173	545		1	1/2	1	3/4 x 1/2	1/2	27		\$9.66
Aug. 11-02	Sullivan Est.	59177	549		1	1/2	1	3/4 x 1/2	1/2	27		\$9.66
Sept. 15-02	Door gone	54204		W.S. bet. 14th and 15th	1	1/2	1	3/4	5/8	7		\$6.62
Nov. 16-02	Thomas Jennings	54206	121 Thad		1	1/2	1	3/4	5/8	4		\$7.75
Dec. 10-02	Bladwig McBean & Co.	54209	147-51		1	5/8	1	3/4	5/8	14	3/4	\$8.65
Dec. 15-02	Bladwig McBean & Co.	54208	147-51	Extended Service			1	1 1/2	1 1/2	2		-
MAR 10 1903	A.S. Meyer	54209		W.S. bet. 14th	1	5/8	1	5/8 + 3/4	5/8	7		\$10.43
APR 22 1903	D. Reilly	27215		N.W. 4th	1	1/2	1	1/2	1/2	7		\$7.72
APR 22 1903	D. Reilly			N.W. 4th	1	1/2	1	1/2	1/2	7		\$7.72
APR 22 1903	D. Reilly			N.W. 4th	1	1/2	1	1/2	1/2	7		\$7.72
JUN 1-1903	A. Meyer	54213		W.S. bet. 11th	1	1/2 + 5/8	1	5/8 + 3/4	5/8	7		\$7.96
JUN 1-1903	A. Meyer	54212		W.S. bet. 11th	1	1/2 + 5/8	1	5/8 + 3/4	5/8	7		\$7.96
JUN 20 1903	James Shea	54214	616		1	1/2 + 5/8	1	5/8 + 3/4	5/8	7		\$9.46
JUL 20 1903	Thomas Meyer Jr.			N.S. 111 W. Julia Ave.	1	1/2 + 5/8	1	5/8 + 3/4	5/8	6		\$6.50
JUL 20 1903	Thomas Meyer Jr.			N.S. 112 W. Julia Ave.	1	1/2 + 5/8	1	5/8 + 3/4	5/8	6		\$6.53
NOV 25 1903	Geo. W. Armstrong	54211		End of Minna 155 S. Lafayette	1	1/2	1	3/4	5/8	8		\$10.64
DEC 8-1903		54213			1							\$7.71
DEC 11 1903												
Aug. 17 1903	Saad & Son	54433		Minna - bet. 11th & 12th								
Jan. 17 1904	Wilcox Building	59134		N.S. 160 W.S.			1	1 1/2				
Aug. 15 1903	Meyer & Co.	54500		N.S. W.S.			2	1 1/2				
Aug. 15 23	Frank W. Don	59190	20-8	150 W. Montgomery			1	1 1/2				
June 1/04	Am. T. Dick	59191	20									
Aug 16/04												
Aug 17/04												
Aug 16/04	Metropolitan Imp Co.							2				
Aug 27/04	Metropolitan Imp Co	59192						1 1/2				
June 23 1905	Seay. Imp. Dec. Co.											
Aug 7/06	J.R. Armstrong		157	S.S. 123 E. of 5th St.	1	1 1/2	1	3/4	3/4	2	1	15.

# Service Pipe Record.

### DIRECTION OF TAP.

19 S. of N. line of st.  
 11 " " " " "  
 12 E " N " " "  
 13 " " " " " "  
 120 S. line st  
 11 1/2 S. N. line st.  
 11. W. N. " "  
 12. S. N. " "  
 2. S. N. " "  
 12. S. N " "  
 12. S. N " "  
 12 S of N " "  
 13. S. N. line st  
 11 S of N line st  
 11 S of N line st  
 14 S of N line st  
 13 S. N line st.  
~~21 E. N. line st.~~  
~~24 E. N. " " st.~~  
~~25 E. N. " " st.~~  
~~23 E. N. " " st.~~  
~~23 E. N. " " st.~~  
~~24 E. N. " " st.~~  
~~24 E. N. " " st.~~  
 12 S N line st  
 13 " " " " " " " "  
 12 " " " " " " " "  
 11 " " " " " " " "  
 11 " " " " " " " "  
 9 1/2 " " " " " " " "  
 11 " " " " " " " "  
 13 1/2 " " S " " " "  
 13 1/2 " " S " " " "  
 13 1/2 " " S " " " "  
 13 1/2 " " S " " " "  
 13 1/2 " " S " " " "  
 13 1/2 " " S " " " "  
 13 1/2 " " S " " " "  
 13 1/2 " " S " " " "  
 6 " " " " " " " "

35 E of W. line lot  
 25 " " " " " " "  
 17 " " " " " " "  
 19 " " " " " " "  
 312 S. E. line st  
 19. W. E. line lot  
 5 S. E. " " "  
 1. S. E. " " "  
 2. S. E. " " "  
 7. E. N. " " "  
 6 E. N. " " "  
 10 W. of E. " " "  
 18. E. W. line lot  
 2 E. N. line st  
 2 E. N. line st  
 22 S. E. line lot

11 N. E. line lot  
 7 E of N line lot  
 8 E W " " "  
 25 W E " " "  
 77 " " " " "  
 78 " " " " "  
 43 " " " " "  
 24 " " " " "  
 48 " " " " "  
 78 " " " " "  
 80 " " " " "  
 43 " " " " "

312 N of W. line st.  
 " " " " " " "  
 " " " " " " "  
 " " " " " " "  
 " " " " " " "  
 " " " " " " "  
 114 S. of N. line - " "  
 " " " " " " "  
 276 " " " " " " "  
 277 " " " " " " "  
 371 " " " " " " "  
 77 " " " " " " "  
 284 " " " " " " "  
 287 " " " " " " "  
 " " " " " " "  
 " " " " " " "  
 " " " " " " "  
 72 " " " " " " "  
 " " " " " " "  
 " " " " " " "  
 " " " " " " "  
 " " " " " " "  
 " " " " " " "  
 " " " " " " "  
 " " " " " " "  
 " " " " " " "  
 " " " " " " "  
 " " " " " " "  
 " " " " " " "  
 " " " " " " "  
 " " " " " " "  
 101 N of W " "  
 114 N of W line st  
 10 N of N line  
 95 S. N. line  
 126 " " " " "  
 118. " " " " "  
 48 " " " " "  
 105 E E " " "  
 126 " " " " "  
 68 1/2 " " " " "  
 67 " " " " "  
 66 1/2 " " " " "  
 28 " " " " "  
 41 " " " " "  
 51 " " " " "  
 511 " " " " "  
 158 " " " " "

# Minna.

# Street

DATE.	NAME.	WATER NO.	STREET NO.	LOCATION.	CORPORATION STOP.		STOP COCK.		LEAD PIPE.		IRON PIPE.	
					No.	Size.	No.	Size.	Size.	Feet.	Size.	Feet.
Oct 15 1906	J. G. Iles	59845	837	N. S. about 250 W. 4 <sup>th</sup> St	1	1/2	1	1/2	1/2	7		
Nov 11 1906	Change of service			S. S. 104 W. New Mtq	1	3/4	1	3/4	3/4	20		263
Jan 2 1907	L. Malicki		1336			5/8	1	5/8	5/8	7		85
Feb 9 1907	J. J. Dowling	53684	1321-37			5/8	1	5/8	5/8	10		55
Apr 13 1907	J. F. Hudson	54713		N. S. 50 E 5 <sup>th</sup> St.	1	5/8	1	3/4	5/8	5		175
July 13 1907	Kempster Bros	53632	447-53	S. S. 96 W. Mary	1	3/4	1	3/4	3/4	21		3405
Oct 7 1907	Beardi Estate	53966		Minna N. D. 145 W. Montq	1	5/8	1	3/4	5/8	5		5009
Oct 10 1907	Sheils Estate Co	53970	647-9	N. D. 275 W. 3 <sup>rd</sup>	1	1/2	1	1/2	1/2	7		5068
Oct 10 1907	"	53976		N. D. 275 W. 3 <sup>rd</sup>	1	1/2	1	1/2	1/2	7		5069
Oct 10 1907	"	53978		N. D. 275 W. 3 <sup>rd</sup>	1	1/2	1	1/2	1/2	7		5070
Oct 10 1907	"	62097		N. D. 275 W. 3 <sup>rd</sup>	1	1/2	1	1/2	1/2	7		5071
Oct 10 1907	"	53998		N. D. 275 W. 3 <sup>rd</sup>	1	1/2	1	1/2	1/2	7		5071
Jan 21 1908	M. Lynch	53676		S. S. 247 W 10 <sup>th</sup>	1	1/2	1	3/4	1/2	18		171
May 5 1908	Isabella McGilbon	53595	225 1/2		1	5/8	1	5/8	5/8	18		1410
May 27 1909	Jno Co Sutton Co	54790	665-7	N. W. 205 E 3 <sup>rd</sup>	1	1/2	1	1/2	1/2	1	6	3192
May 27 1909	Jno Co Sutton Co	54791	671	N. S. 205 E 3 <sup>rd</sup>	1	1/2	1	1/2	1/2	1	6	3193
Aug 10 1909	M. C. Sullivan	53700	147-51	S. S. 100 W. New Monte				1 1/2		1 1/2	16	3062
Dec 8 1909	J. Donovan	53708	729	S. S. 150 W. Eight	1	2 1/2	3/4	5/8	2	34-20	7413	
Feb 18 1910	J. E. O'Mara			N. E. 16 <sup>th</sup> St.	1	1/2	1	3/4	1/2	2	34-44	4966
Feb 19 1910	J. E. O'Mara			N. E. 16 <sup>th</sup> St.	1	1/2	1	1/2	1/2	2	1/2-43	4962
Feb 19 1910	J. E. O'Mara			N. E. 16 <sup>th</sup> St.	1	1/2	1	1/2	1/2	2	1/2-45	4963
Feb 19 1910	J. E. O'Mara			N. E. 16 <sup>th</sup> St.	1	1/2	1	1/2	1/2	2	1/2-45	4964
Feb 19 1910	J. E. O'Mara			N. E. 16 <sup>th</sup> St.	1	1/2	1	1/2	1/2	2	1/2-43	4965
Feb 19 1910	J. E. O'Mara			N. E. 16 <sup>th</sup> St.	1	1/2	1	1/2	1/2	1	1/2-43	4967
Apr 17 1910	Chas. Mayer			N. S. 40 W 11 <sup>th</sup>	1	1 1/2	1	1/2	1/2	1	1/2-43	4968
May 19 1910	John Dwyer	54894	725	N. S. 165 W 5 <sup>th</sup>	1	3/4	1	3/4	3/4	1	1/2-5	5150
Sept 23 1910	M. C. Lynch	53713		1 1/2 Connector 2 1/2						1 1/2	7	5710
Oct 23 1910	Kenneth O'Brien	53710		St Julia	1	3/4	1	3/4	3/4	1	3/4-27	6524
Nov 7 1910	N. M. Kelly			N. S. 100 W 2 <sup>nd</sup>	1	1 1/2	1	1 1/2	1 1/2	1	1 1/2-20	6492
Nov 19 1910	Southside Light Co	53715		N. S. 100 W New Montgomery	1	1/2	1	3/4	1/2	2	3/4-5	9143
Sept 1 1911	D. R. Campbell	53733		do N. Connector 2 1/2 x 2 1/2						2-6	7221	
Nov 5 1911	E. N. Lacey	53741	420	S. S. Mary				3/4	full service			9206
"	do	53741		S. E. " "				3/4	full service			9241
"	do	53741		" "				3/4	full service			9692
"	do	53741		" "				3/4	full service			9693
"	do	53741		" "				3/4	full service			9694
"	do	53741		" "				3/4	full service			9695
"	do	53741		" "				3/4	full service			9696
"	do	53741		" "				3/4	full service			9697
"	do	53741		" "				3/4	full service			9698
"	do	53741		" "				3/4	full service			9699
Jan 10 1913	J. E. O'Mara	53660		S. S. 125 E. 6 <sup>th</sup>				3/4				13014

# Service Pipe Record.

## DIRECTION OF TAP.

23 S. E. line ct.	25 S. E. line ct.	25 S. E. line ct.
23 S. E. line ct.	25 S. E. line ct.	25 S. E. line ct.
23 S. E. " "	28 S. E. " "	25 S. E. line ct.
23 S. E. " "	25 S. E. " "	25 S. E. line ct.
21 S. E. " "	25 S. E. " "	25 S. E. line ct.
32 S. E. " "	25 S. E. " "	25 S. E. line ct.
20 1/2 S. W. line Lombard	25 S. E. " "	25 S. E. line ct.
20 N. E. line St.	25 S. E. " "	25 S. E. line ct.
21 <del>S. E.</del> " "	25 S. E. " "	25 S. E. line ct.
19 S. W. " "	<del>25 S. E. line ct.</del>	25 S. E. line ct.
17 " " " "	7 E. " W. " "	25 S. E. line ct.
23 " " " "	20 " " " "	25 S. E. line ct.
18 " " " "	26 N. E. " "	25 S. E. line ct.
17 " " " "	1 " " " "	25 S. E. line ct.
17 " " " "	2 " " " "	25 S. E. line ct.
18 " " " "	5 E. W. line of lot	25 S. E. line ct.
19 " " " "	8 N. E. line lot	25 S. E. line ct.
20 " " " "	7 E. W. " "	25 S. E. line ct.
17 " " " "	5 " " " "	25 S. E. line ct.
16 " " " "	25 N. E. line lot	25 S. E. line ct.
22 " " " "	27 " " " "	25 S. E. line ct.
22 " " " "	28 " " " "	25 S. E. line ct.
21 " " " "	29 " " " "	25 S. E. line ct.
20 1/2 N. E. line St.	28 " " " "	25 S. E. line ct.
21 1/2 " " " "	29 " " " "	25 S. E. line ct.
23 S. W. " St	28 E. W. line lot	25 S. E. line ct.
23 " " " "	3 N. E. " "	25 S. E. line ct.
23 " " " "	28 N. E. " "	25 S. E. line ct.
19 " " " "	27 " " " "	25 S. E. line ct.
21 N. E. " "	27 E. W. line lot	25 S. E. line ct.
21 S. W. " "	20 " " " "	25 S. E. line ct.
17 " " " "	9 " " " "	25 S. E. line ct.
22 " " " "	22 N. E. " "	25 S. E. line ct.
22 " " " "	23 " " " "	25 S. E. line ct.
19 " " " "	24 " " " "	25 S. E. line ct.
21 " " " "	25 " " " "	25 S. E. line ct.
20 N. E. line Perry	21 N. E. line lot	25 S. E. line ct.
17 S. W. line St	14 E. W. " "	25 S. E. line ct.
23 " " " "		25 S. E. line ct.
23 " " " "		25 S. E. line ct.

from 1420

2000 Ward

Street

DATE.	NAME.	WATER NO.	STREET NO.	LOCATION.	CORPORATION STOP.		STOP COCK.		LEAD PIPE.		IRON PIPE.		
					No.	Size.	No.	Size.	Size.	Feet.	Size.	Feet.	
Dec 27 09	A. Steavette	50639	1990-4	N. E. Webster	1	5/8 x 5/8	1	3/4	5/8	2	3/4-13	7522	
Dec 27 09	A. Steavette	50640		N. E. Webster	1	1/2		1/2	1/2	2	1/2-13	7520	
Dec 3-09	A. Steavette	50633		N. E. Webster	1	5/8 x 5/8	1	3/4	5/8	2	3/4-13	7525	
Dec 3-09	A. Steavette	50637	1972-6	N. E. Webster	1	5/8 x 5/8	1	3/4	5/8	2	3/4-13	7526	
Jan-17-1910	P. Paolinelli	50632	403-		1	1/2 x 5/8	1	3/4	5/8	2	3/4-36	11629	
March 9-1910	My. Biazzi	50635	2017	S. D. 58 W. Webster	1	5/8 x 5/8	1	3/4	5/8	2	3/4-35	5116	
May 14-1910	Playground Commission	39027		Sp 180 E Mason	1 1/2 Connection V 2'							V-37	5653
July 1 1910	W. Lawson	50638		N. E. Larbin	1	1/2 x 1/2	1	3/4	1/2	2	3/4-5	6112	
June 1 1911	E. V. Tracy			E. W. 250 S. James	1	1/2 x 1/2	1	1/2	1/2	1	3/4-56	5434	
Nov 18/1910	W. Lawson	50642	1168	Wp 105 E Larbin	1	3/4	1	3/4	3/4	1	3/4-6	7921	
Dec 21/1910	P. De Martini	50643	614	Wp 197 W Cornell	1	3/4	1	3/4	3/4	2	3/4-5	7465	
Jan 18/1911	F. A. Long	50645		S. 130 W. Long	1	3/4	1	3/4	1/2	2	3/4-34	7569	
July 28	E. E. Madden	50651	2399	E. Scott		3/4		Service				8937	
Aug ?	J. F. Hender.	50650		S. 138 E. Demasaro		?						8990	
" 5	do.	50652		" " " "		?						8991	
" 16	Geo W. Taylor		566-76			1"						9089	
Oct 7	G. Curcio	50653	532			5/8						9427	
Nov 3	E. D. Cissar	50655	1040	Wp 148 W. Leavenworth		3/4						9641	
Jan 24 1912	R. Mocher	50657	2363	S. 110 E. Scott		3/4						10382	
" 29	D. Paganini	50656	538-40	Wp 160 W. Stockton		3/4						10375	
Apr 4	R. Toschi	50658		S. 30 " Webster		5/8						10880	
" 8	F. Rossi	50677	1495	55 E. Franklin		3/4						106135	
May 25	E. W. Lacey	50664	1460	Wp 114 " Retap 3/1/27		3/4						11254	
June 5	A. H. Hubert	50660		S. 8 W. Moore		3/4						1127	
" 17	J. W. Lacey			S. 8 W. Leavenworth		3/4						1127	
July 9	A. Steavette	50663		Wp 110 E Webster		?						11589	
" 12	Dominico Balenci	50661		S. 137 W. Buchanan		3/4						11642	
Aug 5	A. Galli	50668		Wp 30 " "		3/4						11840	
June 3	J. J. W. Leod.	47151		E. Leavenworth		3/4						11396	
" 1	do.					3/4						11397	
Aug 14	Nichole	50666	1455	Wp 115 E Franklin		3/4						11473	
" 27	A. Stinger	50667		S. 75 W. Scott		3/4						12020	
" 30	Geo A. Haub.	11668		S. W. Laguna		3/4						12050	
" "	do.	11668		" "		3/4						12051	
July 31	J. J. W. Leod	50670		S. 41 E. Lyon		3/4						11799	
Nov. 19	C. L. Arguie	50673		Wp 80 W. Leavenworth		3/4						12668	
Dec 7	"			"		1 1/2							
Dec 21	Geo J. Owens			S. 55 W. Baker		3/4						12902	
" 30	F. W. Snook Son.	50671	2030	"		3/4						12020	
Feb 27 1913	Wm Wade	50672		Wp 116 W. Long		3/4						13345	

# Service Pipe Record.

DIRECTION OF TAP.

20 S W line 23<sup>1</sup>  
 18 E W line St  
 24 E W line St  
 27 S W line St  
 27 S W line St  
 28 S W line St  
 20 S W line St  
 27 ~~S W~~ line St Niagara  
 26 S W line St  
 13 S W line St  
 -13 S W line St  
 10 S W line St  
 25 E W line St  
 20 E W line St  
 20 E W line St  
 -16 E W line St  
 17 E. of W. line St.  
 24 E. of W. line St.  
 17 E. of W. line St.  
 20 E. of W. line St.  
 2 E. of W. line St.  
 25 S. of W. line St.  
 23 - E. of W. line (Mission St. 217 ft. S. of 13<sup>th</sup>)  
 24 E. of W. line St.  
 24 " " "  
 23 26 S. W. " 16<sup>th</sup> St.  
 23 " " "  
 23 E. of W. " "  
 24 " " "  
 25 " " "  
 23 E. W. " St.  
 15 S. S. " "  
 18 E W. " "  
 18 E W. " "  
 28 S W " "  
 15 E W. " "  
 19 " " "  
 19 " " "  
 26 S W " "  
 11 " " " Minna  
 11 E W. " St

30 E W line St  
 15 E W line St  
 18 S W line St  
 28 W E line St  
 14 E W line St  
 8 W E line St  
 27 W E line St  
 7 W E line St  
 14 W E line St  
 15 W S W line St  
 16 E W line St  
 15 W E line St  
 22 S. of W. line St.  
 7 S. of W. line St.  
 4 S. of W. line St.  
 25 E. of W. line St.  
 1 S. N. line St.  
 1 A S line St  
 31 S. N. " "  
 2 E W " "  
 13 S N " "  
 47 " " "  
 76 71 " "  
 6 W E " "

111 N of 16" 8" main  
 55 N " " 8" main  
 237 N " " 8" main  
 76 N of Mission  
 240 N " " 8" main  
 44 N E 15"  
 117 N " " 8" main  
 10 N " " 8" main  
 186 N of 19" 8" main  
 81 N of Mission 8" main  
 2 S. of line (Cunodago 12")  
 56 S. of W. line  
 71 W of Main  
 142 N of P. line  
 307 N of S. line  
 62 W of Niagara  
 57 E New Anthony  
 197 W New Anthony  
 38 S. of W. line

Water

Street

DATE.	NAME.	WATER NO.	STREET NO.	LOCATION.	CORPORATION STOP.		STOP COCK.		LEAD PIPE.		IRON PIPE.	
					No.	Size.	No.	Size.	Size.	Feet.	Size.	Feet.
Aug 13/09	Vernice Water	54835	2642				1	1 1/2			1/2-8	3438
Aug 20 09	Mr W. Guernsey	54838	3778		1 1/2 x 1/2	1 3/4	5/8	1 1/2	3/4	1 1/2	7	3511
Aug 21 09	Mrs J. H. Herbert	54837	1943		1 1/2 x 1/2	1 1/2	1/2	1 1/2	1/2	1 1/2	48	3571
Aug 22 09	Mr. Sarah Ann	54808	1045	SS 374 N 6 <sup>th</sup>	1 1/2 x 1/2	1 1/2	1/2	1	1/2	1 1/2	48	3365
Aug 29 09	do	54809	1047	SS 350 N 6 <sup>th</sup>	1 1/2 x 1/2	1 1/2	1/2	1	1/2	1 1/2	48	3366
Aug 29 09	do	54811	1049A	SS 432 N 6 <sup>th</sup>	1 1/2 x 1/2	1 1/2	1/2	1 1/2	1/2	1 1/2	48	3367
Sept 3 09	J. C. Thomsen	59136	514-76	* Niagara Retap	3/4 x 3/4	1 3/4	5/8	1 1/2	3/4	1 1/2	30	3744
Sept 4 09	John Doquier	54839	519 207-17		1 1/2 x 1/2	1 3/4	5/8	1 1/2	3/4	1 1/2	44	3798
Sept 21/09	C. Rehn	54848	32-03	W. Fair Ave			2	3/4			22	3655
Sept 21/09	C. Rehn	54849	32-01	E. Fair Ave	1 1/2	1 3/4					22	3656
Sept 21/09	C. Rehn	54849	32-07	E. Fair Ave Retap 4/28/30		1 3/4					22	3657
Sept 27/09	Geo. Latta	54841		MS. 61 S 29 <sup>th</sup>	1 1/2	1 1/2	1/2	1				3823
Sept 27/09	do	54842		MS 61 S 29 <sup>th</sup>	1 1/2	1 1/2	1/2	1				3824
Sept 27/09	do	54843		MS 61 S 29 <sup>th</sup>	1 1/2	1 1/2	1/2	1 1/2	1/2	1 1/2	10	3825
Sept 27/09	Legrand Bros	54846	32-23		1 1/2	1 1/2	1/2	1	1/2	1 1/2	57	3663
Oct 13-1909	W. Lewis	54857	2045	W/S 178 N Sicily Ave.	1 1/2 x 1/2	1 1/2					54	3921
Nov 7 1909	W. H. Mann	54855	2032		1 1/2 x 1/2	1 1/2	1/2	2	1/2	10	4229	
Nov 23 09	L. Geronzi	54860	4455	E/S. 100 N China Ave.	1 5/8 x 5/8	1 3/4	5/8	2	3/4	56	7,88	
Nov 27 09	Mrs. A. Stumbe	54854	4318		1 1/2 x 1/2	1 1/2	1/2	2	1/2	7	7357	
Jan 5 1910	J. Alice Lovell	54863	3423-7		1 1/2 x 5/8	3/4	5/8	2	5/8	44	4990	
Jan 8 1910	Mar. Christensen	54862	800-8		1 1/2 x 1/2	1 1/2	1/2	2	1/2	12	555	
Feb 16 1910	R. Balziel	54857	1957-89	Mission School. W-S- 220 S- 15 <sup>th</sup> St.	1 1/2	3	1 1/2				10	4845
Feb 18 1910	J. E. Lemara	54869	1969	N. E. Corner 16 <sup>th</sup> St	1 1/2 x 1/2	1 3/4	1/2	2	3/4	44	4966	
Feb 19 1910	"	54873	1987-89	" " "	1 1/2 x 1/2	1 1/2	1/2	2	1/2	43	4962	
Feb 19 1910	"	54867	1959	" " "	1 1/2 x 1/2	1 1/2	1/2	2	1/2	45	4963	
Feb 19 1910	"			" " "	1 1/2 x 1/2	1 1/2	1/2	2	1/2	45	4964	
Feb 19 1910	"	54830	1993	" " "	1 1/2 x 1/2	1 1/2	1/2	2	1/2	43	4965	
Feb 19 1910	"	54872	1977	" " "	1 1/2 x 1/2	1 1/2	1/2	1	1/2	43	4967	
Feb 19 1910	"			" " "	1 1/2 x 1/2	1 1/2	1/2	1	1/2	43	4968	
March 7-1910	Evelyn Hall Assoc.	54866	2339		1 5/8 x 5/8	1 3/4	5/8	1	3/4	46	5176	
" 7-1910	E. E. Madden	54876		S. Th. Baworth	1 1/2 x 1/2	1 1/2	1/2	1	1/2	7	5092	
" 16-1910	Mrs. E. La Chapelle	54878		E. S. 100 S. Russia	1 1/2 x 1/2	1 3/4	1/2	2	3/4	56	5133	
" 27-1910	A. Miller	54877	5509	E. S. 28 S. Britain	1 1/2 x 1/2	1 3/4	1/2	1	3/4	58	5132	
April 7/10	E. E. Madden	54870	5500	W. 45 N Maine	1 1/2 x 1/2	1 3/4	1/2	1	3/4	14	5192	
April 17-1910	J. W. Rice	54875		E/S. 100 E. Precinct	1 5/8 x 3/4	1 3/4	3/4	1	3/4	56	5147	
" 27/10	M. Antonino	54850	5531		1 5/8	1 3/4	5/8	1	3/4	55	5302	
" 30/10	Mrs. C. Lawrence	54881	5535	W. 115 E. Waverly							58	5309
May 29/10	Fisher Mfg Co	54895		E. 200 E 2 <sup>nd</sup>	1 1/2 x 1/2	1 3/4	1/2	1	3/4	14	5145	
June 16/1910	E. B. Duntis	54901	5649	E. 150 N. Vermont	1 1/2 x 1/2	1 3/4	1/2	1	3/4	5	5724	
June 11, 1910	E. V. Lacey	54902	5555	E. S. 250 S. Santa Marina	1 1/2 x 1/2	1 1/2	1/2	1	3/4	56	5327	

# Service Pipe Record.

DIRECTION OF TAP.

<del>20</del> <sup>23</sup> E. W. line st	21 S. S. line st	547307
<del>20</del> <sup>23</sup> E. W. line st	9. D. N. " "	315'6"
<del>20</del> <sup>23</sup> E. W. line st	S. W. D. " "	404
<del>20</del> <sup>23</sup> E. W. line st	L. D. N. " "	305'7" S - 20'
<del>20</del> <sup>23</sup> E of N. line of Street.	8 N. of S line of lot	428
<del>20</del> <sup>23</sup> " " " "	13 " " " "	277'8" N. 22' E
25 " " " "	29 S of 14th	
24 " " " "	<del>20 S of 14th line lot</del>	
<del>20</del> <sup>23</sup> " " " "	17 " " " "	218'8"
<del>20</del> <sup>23</sup> " " " "	21 N of 5	151
<del>20</del> <sup>23</sup> E. W. line st	18 S. S. line st	222'7"
<del>20</del> <sup>23</sup> E. W. line st	14 S. S. line st	256'3"
21 " " " "		418'10"
20 " " " "		60'5"
<del>20</del> <sup>23</sup> " " " "		88
20 " " " "	15 N. of 1st line lot	
20 " " " "	10 " " " "	
20 <sup>23</sup> " " " "	12 " " " "	315

~~20~~<sup>23</sup> NE line st

~~12~~ 10 S line lot

144 N. 11th St.

~~18~~<sup>23</sup> E. W. line from Park St 16<sup>S/N</sup>

10<sup>W/E</sup> line of House

206 S 1st St

20<sup>W/E</sup>  
20<sup>W/E</sup>  
20<sup>W/E</sup>

19 S Mt Vernon  
109 S " "  
216 S " "

From page 1548

# Mississippi.

# Street

DATE.	NAME.	WATER NO.	STREET NO.	LOCATION.	CORPORATION STOP.		STOP COCK.		LEAD PIPE.		IRON PIPE.		
					No.	Size.	No.	Size.	Size.	Feet.	Size.	Feet.	
Sept 30 1907	Mrs L. Schwartz	54995	714 <sup>1/2</sup>	E. D. 343 N. 22nd	1	1/2	1	1/2	1/2	30	1/2	18	
Sept 30 1907	" " Schwartz	54997		E. D. 293 N. 22nd	1	1/2	1	1/2	1/2	12	1/2	36	
Sept 30 1907	Owen Larkin	54992	606	W. D. 425 N. 22nd	1	1/2	1	3/4	1/2	8		48	
Sept 30 1907	Fred Lieb	54988	573	E. D. 20 + 21 N.	1	1/2	1	1/2	1/2	4	1/2	44	
Dec 5	Anton Deloy	54990	604	E. S. 445 N. of 22nd			1	1/2	1/2			8	
Nov 19	E. Cornere	54999	619	E. S. 225			2	1/2	1/2			2	
Dec 5	C. J. Adams	54967		30 S of 19th	1	1/2	1	1/2	1/2			4	
✓	✓ Silver	54963	375	N. D. 100 N	3/4	service			1/2			10	
Jun 7 1908	R. Schriber	55000	623	E. S. 200 N of 22nd			2	1/2	1/2			3	
Mar 6	Pacific R. & N. Co.	54922		730			1	3/4	1	3/4		3/4	4
April 6 1908	Heinrich Rippe	54998		W. S. 275 N. of 22nd			2	1/2	1/2			6	
July 23 09	C. Hedman	55014	570	W. 240 S 20	1	1/2	2	1/2				1/2	3
Nov 27 1910	N O Ward	55015	605	Ep 440 S 20	1	1/2	2	1/2				1/2	55
Dec 27 1910	O. Lyman Bros	55016	511	1 50 " 20	1	1/2	1	1/2	1/2			1	1/2
Feb 14 1911	di di	55017	517	" 75 " 20									
Aug 23 11	V. Knudsen	54983		NS 153 S 20									
May 27 1908	W. France	54987	568	20 + 21			2	1/2	1/2			8	1/2

then to page 1563.

Oct 11 1913	J. W. Moller	54905	168	W. 135 N. of 22nd			3/4	service				3933
Dec 1 1923		3519	33	Mountain Spring Ave			3/4	service				15019
8/14/04		50900		Louisburg Street								
10/18/04		50901										
10/18/04		50902										

# Service Pipe Record.

## DIRECTION OF TAP.

30 A of S line <sup>Tap</sup>  
 13 H of E line Louisiana  
 20 S of S line <sup>Water</sup>  
 20 S of A line <sup>Water</sup>  
 64 E of W line Louisiana  
 12 E of W line 2<sup>d</sup>

100 S  
 20 N 20' S  
 6  
 20  
 10  
 10

2 S N line St  
 4 S N  
 9 1/2 N

113 1/2 E Jones  
 72 1/2 E  
 183 1/2 E

12 7/8 of 1/2 line 11  
~~2 1/2 of 1/2 line 11~~ 18WE  
 12 " 19WE " "  
 12 " 18WE " "  
 12 " 18WE " "  
 12 " 18WE " "

On line <sup>Water</sup>  
 - of 1/2 line 11  
 5 1/2 " " "  
 2 1/2 " " "  
 5 1/2 " " "  
 0 7/8 " " "

275 1/2  
 354  
 311  
 373  
 154  
 2  
 375  
 111  
 140  
 116  
 333  
 211  
 316  
 5

18WE E of H line Street  
 17 N E Fulton Ave  
 18WE W of E line of St  
 18WE E of W line of St  
 18WE W of W line of St

10 N. of S line lot  
 3 S of N line lot  
 2 1/2 N line lot  
 11 S line lot

End

13 1/2 S/N  
 12 1/2 N of V line of street  
 13 1/2 N  
 13 1/2 N  
 13 1/2 N  
 13 1/2 N  
 13 1/2 N  
 13 1/2 N  
 13 1/2 N  
 13 1/2 N  
 13 1/2 N  
 13 1/2 N  
 13 1/2 N  
 13 1/2 N

12 E of W line of lot  
 9 N E  
 19 E W  
 15  
 5  
 6  
 4 E W  
 4 E W  
 17 E W  
 3 WE

236  
 190 E of Mission 14 1/2 Main.  
 190 E Albany Block  
 374 " "  
 133 W Mission  
 214 E Albany Block  
 270 " "  
 139 E Albany Block  
 345 " "  
 132 E Albany Block  
 344 " "  
 22 " Albany  
 24 " Albany  
 25 " Albany  
 52 " Albany  
 54 " Albany  
 258  
 253 W Mission  
 119 40305 E Albany Block

# Maryland Street

DATE.	NAME.	WATER NO.	STREET NO.	LOCATION.	CORPORATION STOP.		STOP COCK.		LEAD PIPE.		IRON PIPE.		
					No.	Size.	No.	Size.	Size.	Feet.	Size.	Feet.	
Jan 13 '88	Pue. Ute Co	52781		W. Ute									
	George Loring	52780		4" Gate changed to 8" Gate 4/28/18									
Aug 12 '84	Alex. Lambert	52781		W. Sierra									
Sept 17 '85	M. Boyle	52782		St. H.									
July 1 '90	Chas. E. Tork	52784											
Sept 1 '90	Pue. Loring Mews	52783	406				1 1/2	1 1/2	1/2		16		
from 1266				Macondray									
Nov 27 '26	C. G. Whitney	111711		DISTRIBUTOR ON 50021 N/2 114 E Jones								Nov 30 '26 8636	
Nov 1 '28	A. Whitney	117012		DISTRIBUTOR ON 50024 N/2 68 E Jones								Mar 2 '28 9506	
Nov 13 '29	John Jampcke	121377		N/5 163 E Jones			3/4					Nov 14 '29	
Lippard Ave.													
Jan 31 '97	C. G. main	1/2 Pipe											
Jan 31 '97	B. S. Satchell	50095	130	N/2 125 W W. Berkshire			2 1/2	1/2	1/2	5			
Jan 31 '97	St. J. T. T. T.	50092		" 325 " " " Retp 12/2/32			2 1/2	1/2	1/2	5			
Feb 1 '97	Paul J. B. B. B.	50093		" 375 " " " Retp 12/2/32			2 1/2	1/2	1/2	5			
Feb 1 '97	J. A. Adams	50094		" 150 " " " Retp 12/2/32			2 1/2	1/2	1/2	5			
Feb 1 '97	W. E. L. L.	50091	180	" 200 " " " Retp 12/2/32			2 1/2	1/2	1/2	5			
Jan 31 '97	C. G. main	1/2 Pipe											
Oct 11 '98	Water Works	50096	175	N. S. 195 S. Berkshire			2 1/2	1/2	1/2	6		5157	
July 30 '98	Board of Education	50097		E. S. S. Berkshire			1 3/4	1 3/4	5/8	5		2325	
Dec 7 '98	Mrs J. C. Turner	50098	184	N. S. S. Berkshire			1 1/2	1 1/2	1/2	5		1788	
Mar 15 '99	Mrs J. C. Turner	50101	186				2 1/2	1 1/2	1/2	5		2010	
April 3 '99	Mrs J. C. Turner	50100	188	N. S. 275 S. Berkshire			2 1/2	1 1/2	1/2	5		1829	
From page 1133				Norton St.									
Sept 11 '98	L. D. Martini	57719	43-5	N. S. 225 W. of Mission			1 1/2	1 3/4	1/2	10		2852	
Oct 7 '98	L. J. Roberts	57691		N. S. 325 W. Mission			3/4	1/2	1/2			17740	
10 "	J. W. Lewis	57700		N. S. 100 "			3/4	1/2	1/2			17309	
Jan 11 '95	L. J. Roberts	57697	54	N. S. 200 "			3/4	1/2	1/2			17740	
" "	do.	57699	62	N. S. 350 "			3/4	1/2	1/2			17750	
" "	do.	57695	70	N. S. 375 "			3/4	1/2	1/2			17751	
Feb 7 '21	Lorn Truesdell	100305		N. S. Alimony			3/4	1/2	1/2			40787	
Feb 7 '21	"	100306		N. S. 22 S. Alimony			3/4	1/2	1/2			40788	
Feb 7 '21	"	100307		N. S. 47 S. Alimony			3/4	1/2	1/2			40755	
Mar 29 '26	E. W. Martini	108022		N. S. 245 W. Mission			3/4	1/2	1/2			47066	
6-26-28	C. Stearn	118156		N. S. 400 W "			3/4	1/2	1/2			56328	

# Service Pipe Record.

440

DIRECTION OF TAP.

17	J	of	line	St				
17	J	of	line	St				
17	J	of	line	St				
17	J	of	line	St				
17	J	of	line	St				
4	J	of	line	St				
1	J	of	W line	St				
17	J	of	line	St				
3	J	of	line	St				
17	J	of	line	St				
3	J	of	line	St				
17	J	of	line	St				
3	J	of	line	St				
17	J	of	line	St				
3	J	of	line	St				
17	J	of	line	St				
3	J	of	line	St				
17	J	of	line	St				
3	J	of	line	St				
17	J	of	line	St				
3	J	of	line	St				
17	J	of	line	St				
3	J	of	line	St				
17	J	of	line	St				
3	J	of	line	St				
17	J	of	line	St				
3	J	of	line	St				
17	J	of	line	St				
3	J	of	line	St				
17	J	of	line	St				
3	J	of	line	St				
17	J	of	line	St				
3	J	of	line	St				

18	W E	St.						
12	W E	"						
#	A. S.	Surrey						
12	W E	"						
X 12	W E	"						
X 12	W E	"						
X 12	W E	"						
X 12	W E	"						
XX 12	W E	"						
X 12	"	"						
XX 12	"	"						
XX 12	"	"						
19	W E	Chafford						
15	J N	line						
18	J N	"						
12	J N	"						
17	J N	"						
18	J N	"						

# No. Sea Court Street

DATE.	NAME.	WATER NO.	STREET NO.	LOCATION.	CORPORATION STOP.		STOP COCK.		LEAD PIPE.		IRON PIPE.	
					No.	Size.	No.	Size.	Size.	Feet.	Size.	Feet.
Sept 29 77	Martin Nolan	33090										
" "	Frank Koomalski	33092	11									
" "	Sam I. Roman	33093	5									
Nov 16 "	May Carlo	33094	6									
" "	Jabra Brindell	33096	7									
Sept 24 77	Antoine Bimlinger	33097	8									
May 26 80	D. M. L. L.	33098	9									
Sept 13 83	V. J. Albach	33099	10									
March 11 40	J. Albach	33600	11									
Aug 21 86	G. Vetter 53335	33601	6		Retap 8/20/28	3/4 service						
March 11 40	J. Albach	33602	13									
July 30 81	C. M. Gunn	33603	11									
" 3 92	Mrs. Yno Hart	33604	16									
Oct 11 81	Donald M. Lea	33605	13									
Sept 10 86	G. W. D. ...	33606	17									
Sept 27 77	E. Peterson	33691	17	20 8.5 E. 9th	1 1/2	1 3/4	5	8	20			
Dec 16 99	Rubham	31758	6		1 1/2	1 1/2	17	19				
					1 1/2	1 3/4	7	7				5.76

From Page 1134

Lined

April 16 90	Miss C. Turner	50100	130	W. D. 100 S. Parkside	Retap 12/3/32							
Feb 28 1910	P. J. Cicconi	50101	182	W. D. 100 S. Parkside	Retap 12/2/32		2 1/2					
March 15 1910	A. Frangino	50103	34	W. D. 130 S. Jersey	Retap 1/25/28	1 1/2	2 1/2		1/2	7	504	
Aug 11 910	L. ...	50104	76	W. D. 130 S. Jersey	Retap 1/25/28	3/4	1 1/2		1/2	6	578	
" 4 910	Thomas R. Booth	50105	49-105	W. D. 130 S. Jersey	Retap 1/25/28	3/4	1 1/2	1 1/2	1/2	8	634	
Apr 6 92	Charles M. ...	97076		W. D. 130 S. Jersey	Retap 1/25/28	3/4	1 1/2				745	
" 7 92	Mrs. H. ...	97078		W. D. 130 S. Jersey	Retap 1/26/28	3/4					744	
Sept 2 92	Greener Est Co	97060		W. D. 130 S. Jersey	Retap 1/24/28	3/4					745	
" "	do	97061		W. D. 130 S. Jersey	Retap 1/25/28	3/4					745	
" "	do	97062		W. D. 130 S. Jersey	Retap 1/24/28	3/4					744	
" "	do	97063		W. D. 130 S. Jersey	Retap 1/25/28	3/4					745	
Mar 17 92	do	97064		W. D. 130 S. Jersey	Retap 1/25/28	3/4					745	
Feb 4 92	Vincenzo Gizzo	100263		W. D. 130 S. Jersey	Retap 12/11/32	3/4					745	
Mar 27 92	Louis Miller	101912		W. D. 130 S. Jersey	Retap 12/11/32	3/4					745	
July 4 92	C. Anzani	103073		W. D. 130 S. Jersey	Retap 12/11/32	3/4					745	
Mar 24 27	C. E. Anderson	115062		W. D. 130 S. Jersey	Retap 1/24/28	3/4					744	
July 19 27	V. Pizzo	114526		W. D. 130 S. Jersey	Retap 1/25/28	3/4					745	
June 6 28	E. W. Thurman	117649		W. D. 130 S. Jersey	Retap 1/25/28	3/4					745	

To Page 1566

Service Pipe Record.

DIRECTION OF TAP.

24	W	1/2	6'	line	Illinois	4 1/2	1/2	1/2	line		
28	W	1/2	6'	line	Illinois						
13	E	1/2	1 1/2	line							
15	E	1/2	1 1/2	line	Illinois						
18	N	1/2	1	line	Illinois						
20	E	1/2	1	line	Illinois						
21	W	1/2	3'	line							
21	W	1/2	3'	line							
20	W	1/2	3'	line							
20	W	1/2	3'	line							
21	W	1/2	3'	line							
20	W	1/2	3'	line							
20	W	1/2	3'	line							
20	W	1/2	3'	line							
20	W	1/2	3'	line							
20	W	1/2	3'	line							
20	W	1/2	3'	line							

7x W D line # ~~1/2~~ 1/2" diameter Allen 186. line 1-6' '96' 1/2" diameter 20672 1/2" x 1/2" 1/2" diameter  
15 M.S. - Alameda 117 1/2" 1/2" diameter  
4 . . . . . 25'



# Service Pipe Record.

142

DIRECTION OF TAP.

19 E of W line St	14 S of W line St	21 S of W line St
23 E W.	" N. of S.	54 S. of 15th
23 1/2 E W. line Mission	75 1/2 N. of W. line St	20 N. Mission
20 W S " Thru	7 1/2 S of W line St	21 N. Mission
19 E W " St		22 N. Mission
22 E W " "		23 N. Mission
24 " " " "		24 N. Mission
24 " " " "		25 N. Mission
24 " " " "		26 N. Mission
24 " " " "		27 N. Mission
24 " " " "		28 N. Mission
24 " " " "		29 N. Mission
24 " " " "		30 N. Mission
24 " " " "		31 N. Mission
24 " " " "		32 N. Mission
24 " " " "		33 N. Mission
24 " " " "		34 N. Mission
24 " " " "		35 N. Mission
24 " " " "		36 N. Mission
24 " " " "		37 N. Mission
24 " " " "		38 N. Mission
24 " " " "		39 N. Mission
24 " " " "		40 N. Mission
24 " " " "		41 N. Mission
24 " " " "		42 N. Mission
24 " " " "		43 N. Mission
24 " " " "		44 N. Mission
24 " " " "		45 N. Mission
24 " " " "		46 N. Mission
24 " " " "		47 N. Mission
24 " " " "		48 N. Mission
24 " " " "		49 N. Mission
24 " " " "		50 N. Mission
24 " " " "		51 N. Mission
24 " " " "		52 N. Mission
24 " " " "		53 N. Mission
24 " " " "		54 N. Mission
24 " " " "		55 N. Mission
24 " " " "		56 N. Mission
24 " " " "		57 N. Mission
24 " " " "		58 N. Mission
24 " " " "		59 N. Mission
24 " " " "		60 N. Mission
24 " " " "		61 N. Mission
24 " " " "		62 N. Mission
24 " " " "		63 N. Mission
24 " " " "		64 N. Mission
24 " " " "		65 N. Mission
24 " " " "		66 N. Mission
24 " " " "		67 N. Mission
24 " " " "		68 N. Mission
24 " " " "		69 N. Mission
24 " " " "		70 N. Mission
24 " " " "		71 N. Mission
24 " " " "		72 N. Mission
24 " " " "		73 N. Mission
24 " " " "		74 N. Mission
24 " " " "		75 N. Mission
24 " " " "		76 N. Mission
24 " " " "		77 N. Mission
24 " " " "		78 N. Mission
24 " " " "		79 N. Mission
24 " " " "		80 N. Mission
24 " " " "		81 N. Mission
24 " " " "		82 N. Mission
24 " " " "		83 N. Mission
24 " " " "		84 N. Mission
24 " " " "		85 N. Mission
24 " " " "		86 N. Mission
24 " " " "		87 N. Mission
24 " " " "		88 N. Mission
24 " " " "		89 N. Mission
24 " " " "		90 N. Mission
24 " " " "		91 N. Mission
24 " " " "		92 N. Mission
24 " " " "		93 N. Mission
24 " " " "		94 N. Mission
24 " " " "		95 N. Mission
24 " " " "		96 N. Mission
24 " " " "		97 N. Mission
24 " " " "		98 N. Mission
24 " " " "		99 N. Mission
24 " " " "		100 N. Mission
24 " " " "		101 N. Mission
24 " " " "		102 N. Mission
24 " " " "		103 N. Mission
24 " " " "		104 N. Mission
24 " " " "		105 N. Mission
24 " " " "		106 N. Mission
24 " " " "		107 N. Mission
24 " " " "		108 N. Mission
24 " " " "		109 N. Mission
24 " " " "		110 N. Mission
24 " " " "		111 N. Mission
24 " " " "		112 N. Mission
24 " " " "		113 N. Mission
24 " " " "		114 N. Mission
24 " " " "		115 N. Mission
24 " " " "		116 N. Mission
24 " " " "		117 N. Mission
24 " " " "		118 N. Mission
24 " " " "		119 N. Mission
24 " " " "		120 N. Mission
24 " " " "		121 N. Mission
24 " " " "		122 N. Mission
24 " " " "		123 N. Mission
24 " " " "		124 N. Mission
24 " " " "		125 N. Mission
24 " " " "		126 N. Mission
24 " " " "		127 N. Mission
24 " " " "		128 N. Mission
24 " " " "		129 N. Mission
24 " " " "		130 N. Mission
24 " " " "		131 N. Mission
24 " " " "		132 N. Mission
24 " " " "		133 N. Mission
24 " " " "		134 N. Mission
24 " " " "		135 N. Mission
24 " " " "		136 N. Mission
24 " " " "		137 N. Mission
24 " " " "		138 N. Mission
24 " " " "		139 N. Mission
24 " " " "		140 N. Mission
24 " " " "		141 N. Mission
24 " " " "		142 N. Mission

Mission

1901

Street

DATE.	NAME.	WATER NO.	STREET NO.	LOCATION.	CORPORATION STOP.		STOP COCK.		LEAD PIPE.		IRON PIPE.	
					No.	Size.	No.	Size.	Size.	Feet.	Size.	Feet.
June 14/1910	Ahlbach & Mayer	54903		Sp 52 S Fair Ave	1 3/4 x 3/4	1 3/4	3/4			1 3/4 - 36	5952	
June 28 - 1910	C. Katz	54904		E/S - 65 S. 18th	1 1/2 x 1/2	1 3/4				3/4 - 43	6072	
June 29 - 1910	Jacob Stein	54233	2285-7		1 1/2	2	1 1/2			4" - 2	6093	
July 13/1910	C. Raymond	59331	4350-6	M. Theresa	1 1/2 x 3/4	2 3/4				3/4 - 7	6263	
April 30/1910	Mrs Lawrence	54881	5733	MS 115 E Oliver	1 1/2	1 3/4				3/4 - 54	5470	
Aug 15/1910	J. H. Tharal	54917	1922	MS 50 S 16th	1 1/2 x 1/2	1 1/2	1/2			1 1/2 - 10	6405	
Aug 15/1910	do	54918	1912	" 60 " 16th	1 1/2 x 1/2	1 1/2	1/2			2 1/2 - 9	6406	
Aug 17/1910	J. O. Mara	54909	1957		1 1/2 x 1/2	1 1/2	1/2			1 1/2 - 45	6411	
Aug 16/1910	W. Goring	54913	<del>2458</del>		1 1/2 x 1/2	1 3/4	1/2			1 3/4 - 9	6421	
Aug 13/1910	do	54914	<del>2454</del>		1 1/2 x 1/2	1 3/4	1/2			1 3/4 - 9	6422	
Aug 17/1910	J. J. Gallagher	59390	2280	MS 13 N. 19th	1 3/4 x 3/4	1 3/4	3/4			2 3/4 - 8	6376	
Aug 23/1910	B. Corrigan	54916	2423		1 1/2 x 1/2	1 1/2	1/2			1 1/2 - 45	6484	
Aug 27/1910	do	54915	2424		1 1/2 x 1/2	1 1/2	1/2			1 3/4 - 44	6485	
Aug 31/1910	H. C. Bell	59338	2149	Sp 210 S 17th	1 1/2 x 1/2	1 1/2	1/2			1 1/2 - 44	6360	
Aug 31/1910	do	59337	2143	Sp 210 S 17th	1 1/2 x 1/2	1 1/2	1/2			1 1/2 - 45	6361	
Oct 1/1910	Manuel S. Peres	59381	3467-9	Sp 105 N. Courtland	1 3/4 x 3/4	1 3/4	3/4			2 3/4 - 50	6762	
Oct 1/1910	do do	59382	3467	" " " "	1 3/4 x 3/4	1 3/4	3/4			2 3/4 - 50	6763	
Oct 7/1910	J. M. Meene	59330	4444		1 1/2 x 1/2	1 1/2	1/2			2 1/2 - 6	6105	
Oct 21/1910	W. O. Donaghy	59344	2254	MS 210 N. 19th	1 1/2 x 1/2	1 1/2	1/2			1 1/2 - 10	6947	
Oct 21/1910	J. U. Gunning	59407	5505	MS 31 S. 7th	1 1/2 x 1/2	1 3/4	1/2			1 1/2 - 7	6943	
Nov 1/1910	Oscar Heybank	59334	3547	Sp 175 Santa Maria	1 1/2	1 1/2	1/2			2 3/4 - 52	6899	
" 5/1910	B. Wilson	59335	3639	" 175 S. West Ave	1 3/4 x 3/4	1 3/4	3/4			1 1/2 x 3/4 - 52	6880	
" 4/1910	H. W. Farrell	59340	2643		1 1/2 x 1/2	1 3/4	1/2			1 3/4 - 48	7098	
" 3/1910	Caiffillit Shook	59541	430	Sp 210 N. 7th	1 1/2 x 1/2	1 1/2	1/2			2 1/2 - 15	7141	
" 16/1910	Amos Lemie	19323	805	" 390 E. 5th		1 3/4				3/4 - 8	7226	
" 26/1910	C. Nelson	59351	<del>2260-60</del>	179 N of 19th St.	1 1/2	1 1/2	1/2			1 1/2 - 12	7075	
Feb 22/1911	S. S. Conkle	59356	3259	Sp 500 S. Fair Ave	1 1/2	Service					7073	
" 23/1911	do	59350	3259	" 500 " do	3/4	Service					7074	
" 21/1911	C. Kuehler	59408	522	Sp 77 N. 14th	1 1/2	Service					7091	
Feb 17 "	Board of Public Works	59304		Mission West Mission off Dulcice	1/2	Service					7869	
" 22 "	Mrs E. Luttinger	59344		MS 56 S. Geneva	1/2	"					8000	
Apr 8 "	J. E. O'Meara	59396		N/E. 9th	1 1/2	"					8117	
" " "	do.	56445	95-9th	" " "	3/4	"					8118	
" 7 "	do.	59446	95-10th	" " "	1/2	"					8119	
" 18 "	do.	54912	1751	" " "	1/2	"					8120	
" 28 "	E. Winant	59402		Sp 175 N. China Ave	3/4	"					8266	
May 2 "	Morris Stokraft	59403		Sp 75 S. Brazil	1 1/2	"					8316	
" 3 "	do.	59406		50 "	3/4	"					8344	
" 12 "	Wm Hogan	59400	500	75 N. Richmond Ave	3/4	"					8302	
" 15 "	Ahlbach & Mayer	59401	500	MS 54 N. Niagara	3/4	"					8303	

Service Pipe Record.

DIRECTION OF TAP.

20		H line	Haribow 18			
20		H line	Haribow			
21		H line	Haribow			
20		H line	Haribow 22			
24		H line	Haribow			
24		H line	Haribow			
24		H line	Haribow			
24		H line	Haribow			
24		H line	Haribow			
24		H line	Haribow			
24		H line	Haribow			
24		H line	Haribow			
24		H line	Haribow			
24		H line	Haribow			
24		H line	Haribow			
24		H line	Haribow			

20		H line	Haribow			
19		H line	Haribow			
20		H line	Haribow			
26		H line	Haribow			
25		H line	Haribow			
<hr/>						
20		H line	Haribow			
20		H line	Haribow			
21		H line	Haribow			
20		H line	Haribow			
21		H line	Haribow			
20		H line	Haribow			
20		H line	Haribow			
20		H line	Haribow			

# Minnesota Street

DATE.	NAME.	WATER No.	STREET No.	LOCATION.	CORPORATION STOP.		STOP COCK.		LEAD PIPE.		IRON PIPE.	
					No.	Size.	No.	Size.	Size.	Feet.	Size.	Feet.
July 25 84	Wm. Debler & Johnson	54220		St. Paul, Minn.	1	1/2	1	3/8	5/8	30		
March 18 69	Jno H Schick	51964		W. 36. St. Paul, Minn.	1	1/2	1	1/2	1/2	4	1/2	
Oct 11 90	H. Lerke	53746	500		1	3/8		5/8		25		
March 13 92	Wm. Garvin	53749										
Feb 23 75	H. J. Williams	53756	524									
Aug 8 78	D. Cullinan	53763	707					1 1/2	1 1/2	1 1/2		9
Feb 28 85	Tom Murphy	53764										
March 4 86	Jno Graft	54239										
Oct 27 69	M. Campbell	54241	711		1	1/2	1	3/4	5/8	5	3/4	3
Aug 8 88	Chas. H. Lovell	54242	717									
Sept 23 89	Jas. Dickson	54243	719									
Nov 1 "	Thomas Keenan	54244	721									
June 24 92	Mr. Packham	54245	723									
" 89	Jas. Flanagan	54246	725									
July 18 91	Mr. O'Donnell	54247	729									
July 18 91	Mr. Ward	54248	731									
June 18 "	P. Brown	54249	733									
Jan 29 72	Wm. Bell	54251										
Dec 10 88	Mr. Keagle	54253										
Dec 10 88	W. Patterson	54255										
Aug 23 71	M. Mentan	54256										
" 20 84	Mrs. J. Sullivan	54254										
Nov 27 88	Jno. Mealy	54258										
Jan 21 90	P. Dinley	54257										
July 18 "	Thos. Gibbons	54259										
Sept 1 88	Mr. Cunningham	54260										
" 23 91	J. O. Rice	54260										
Aug 11 90		47173										
Dec 26 "	Jno. Malley	54277										
Aug 11 "	J. O. Rice	53772	703		1 1/2	1	3/4	1/2	1/2	45		
June 4 91	J. Sugan	54276										
Aug 11 90	J. O. Rice	53773	705		1 1/2	1	3/4	1/2	1/2	45		
July 7 "	Graham Malley	54279										
Aug 11 90	J. O. Rice	53774	707		1 1/2	1	3/4	1/2	1/2	45		
Sept 11 "	Mrs. Garvin	53776	707		1 1/2	1	3/4	1/2	1/2	45		
Aug 11 90	J. O. Rice	53775	709		1 1/2	1	3/4	1/2	1/2	45		
Nov 3 "	W. Lebidan	53777										
Aug 11 90	J. O. Rice	53777	715		1 1/2	1	3/4	1/2	1/2	45		
" "		53779	715									
" "		53781	715									

JUL 24 1905

see new survey 1 1/2 July 20/07 page 1445

J. E. Burke

red tap S.O. Co 1915





# Service Pipe Record.

DIRECTION OF TAP.

24 E of W line St.	13 S of T line lot	263
24 E of W line St	5 S of T line lot	311
24 E of W line St	11 S of T line lot	160
24 E of W line St	4 S of T line lot	246
20 N of E line St	3 S of T line lot	99
20 N of E line St	29 S of T line lot	117
20 S of T line 22nd	23 N of E line Minnesota	67
24 E of W line St	11 S of T line lot	124
25 E of W line St	10 S of T line lot	141
24 E of W line St	12 S of T line lot	343
23 E of W line St	11 S of T line lot	211
24 E of W line St	2 S of T line lot	400
19 N. S. line Mariposa St. E. W. line St.	37 E Minnesota	163
21 S W line 22nd St	11 S Minnesota	41
2 E W line 22nd St	12 S Minnesota	105
19 E W line St	19 E. line lot	106
20 S. N. line Mariposa	143 S of 15th St	200
20 E. W. line St.	111 S of 15th St.	16
22 E. W. line St.	3 S of 21st St	131
23 W E. line St.	9 S. N. line lot	100
20 W. E. line St	190 S. N. line lot	100
21 E. W. line St	64 S. N. line lot	100
22 E. W. line St.	45 S. N. line lot	100
21 E of W. line of St	100 S. N. line lot	100
22 " " " " " "	27 " " " " " "	100
20 E. W. line St.	8 S. N. line lot	100
22 E. W. " " " "	" N of T line lot	100
25 E of W. line of St	" S of T line lot	100
20 E. W. " " " "	" " " " " "	100
37 N E " " Indiana St	" " " " " "	100
9 " " " " " "	" " " " " "	100
24 E. W. " " " "	" " " " " "	100
20 N E " " Indiana St	" " " " " "	100
20 " " " " " "	" " " " " "	100
23 E W " " " "	" " " " " "	100
20 E W " " " "	" " " " " "	100

# Minnesota

# Street

DATE.	NAME.	WATER NO.	STREET NO.	LOCATION.	CORPORATION STOP.		STOP COCK.		LEAD PIPE.		IRON PIPE.	
					No.	Size.	No.	Size.	Size.	Feet.	Size.	Feet.
Sept 8/1900	Chas Berger	<del>53782</del> 54293	970-2	W.S. 105 N of 22nd	1	1/2	1	3/4	5/8	10		# 728
Feb 1/01	John Kercally	<del>53787</del> 54295	923	C.S. betw: 21 <sup>st</sup> & 22 <sup>d</sup>	1	1/2	1	3/4 Union	5/8	5	3/4	37 # 102
May 31/01	Martin A Flynn	<del>53793</del> 54296	970-2	W.S. 105 N of 22nd	1	1/2	1	5/8 3/4	5/8	12		# 711
Aug 20/01	D. Landon	<del>53788</del> 54297	934	W.S. 275 N of 22nd	1	1/2	1	3/4	5/8	10		# 711
Sept 3/01	C. Samburth	<del>53798</del> 54297		C.S. S of 22nd	1	1/2	1	1/2 3/4	1/2	7		# 527
Sept 3/01	C. Samburth	<del>53799</del> 54298	1015-17	C.S. S of 22nd	1	1/2	1	1/2 3/4	1/2	7		# 527
Sept 3/01	Cipras Marnet		20th St	Elm St Ends 118 S of 22nd	1	5/8 3/4			3/4	3	1	166 # 307
Nov 23/01	G. Edwards	<del>53794</del> 54300	945-47	C.S. 116 N of 22nd	1	1/2	1	5/8 3/4	5/8	42		# 1236
Dec 19/01	John Reveney	<del>53793</del> 54301	946-8	W.S. 75 N of 22nd	1	5/8	1	3/4	5/8	11		# 752
Apr 4/02	Chas W. Zahn	<del>53780</del> 54302	918	N.J. betw 21 <sup>st</sup> & 22nd	1	1/2	1	1/2 3/4	1/2	11		# 706
May 17/02	P. Ward	<del>53791</del> 54303	958-60	W.S. 200 N of 22nd	1	5/8	1	3/4	5/8	10		# 732
June 24/02	John Dugan	<del>53748</del> 54212	914-16	W.S. 440 S of 20 <sup>th</sup>	1	1/2 5/8	1	5/8 3/4	5/8	10		# 745
Aug 18/02	Robert K. Van...	59213		N.E. Mariposa	1	5/8 5/8	1	5/8 5/8	5/8	34		# 1274
MAY 30 1903	A. Voss	<del>53786</del> 54211	934		1	1/2 5/8	1	5/8 5/8	5/8	17		# 896
JAN 15 1904		54291	1008-14									
JAN 15 1904	...			...								
JAN 22 1904	H. J. Leman	63800	1020	W.S. 175 S of Lima	1	3/4						
Apr 11/03	Santa Fe N.R. Co.	<del>53717</del> 54111	503-15		1	3/4	1	3/4	3/4	10		
May 6 1905	Pipe as Main - connecting		517-31		1	5/8			5/8	4		
May 6 1905	Pipe as Main - connecting		516-28		1	5/8			5/8	9		
May 30 05	T. W. Parrell	<del>53801</del> 54116	1531-3	Relap 4-8-25 W.S. 150 S of 23 <sup>rd</sup>	3/4				5/8	5		252 # 103
Sept 16 05	Max Amie	<del>53789</del> 54116	944-6	W.S. 250 S of 22 <sup>nd</sup>	1	1/2 5/8	1	3/4 5/8	5/8	10		
June 22 06	Taylor & Spotswood	53765		W.S. 19 <sup>th</sup>	1	1/2 3/4	1	3/4 5/8	5/8	8		25
Aug 10/06	Wright-Moise Co.	53767		W.S. 100 S of 19 <sup>th</sup> St	1	5/8	1	3/4 5/8	5/8	8		21
Oct 7/06	R. A. Chris Holan	53769		W.S. 25 N. 20 <sup>th</sup> St	1	5/8	1	3/4	5/8	8		
Wic. 1 <sup>st</sup> 1906	G. Schilling	53771		W.S. 300 S. 21 <sup>st</sup>	1	3/4	1	3/4	3/4			
Nov 20 07	I. Gomez	53765		C.S. 200 S. 15 <sup>th</sup>								
July 20 1907	Cal. Canneries Acqn.	<del>53764</del> 54238	600	W.S. 18 <sup>th</sup> betw 17 <sup>th</sup> & 19 <sup>th</sup>	1	1/2	1	1/2				3516 # 103
July 24 1907	C. Schilling	<del>53770</del> 54237		W.S. 200 S. 20 <sup>th</sup>	1	3/4	1	3/4	3/4	8		353
Sept 26	J. Schilling	53795	972-6	W.S. 112 N. of 22 <sup>nd</sup>	1	5/8	1	5/8	5/8	10		4850
May 3 1909	P. Ward			W.S. 225 N. of 20 <sup>th</sup>	1	1/2	1	1/2		9		
July 5/19	Castala Oil Co	11-1156	798		1 1/2							7037 # 103
Jan 28/1920	W.S. Leman	57681		Relap 4-8-25 W.S. 200 S. 20 <sup>th</sup>	3/4							272 # 103
Feb 3/20	Jac C. Brin	11995		W.S. 175 N. of 22 <sup>nd</sup>	3/4							2574 # 103
Aug 24/21	Cal. Canneries Co	13245	000	W.S. 10 <sup>th</sup> St	2							2785 # 103
Jan 17/23	Castalona Inc	98312	776-52		1 1/2							3161 # 103
Feb 1/23	Lynn Merg	98357		W.S. 140 S. of 23 <sup>rd</sup> St	3/4							3159 # 103
May 3/29	Calif. Canneries Co	120381		N/W- 18 <sup>th</sup> St	2							5826 # 103
Aug 5, 29	W. B. Stamford	120878		S/E 20 <sup>th</sup> St	3/4							

to Vol 1  
1907-15

# Service Pipe Record.

DIRECTION OF TAP

No.	Locality	Direction	Notes	Remarks
23	...	...	...	...
24	...	...	...	...
25	...	...	...	...
26	...	...	...	...
27	...	...	...	...
28	...	...	...	...
29	...	...	...	...
30	...	...	...	...
31	...	...	...	...
32	...	...	...	...
33	...	...	...	...
34	...	...	...	...
35	...	...	...	...
36	...	...	...	...
37	...	...	...	...
38	...	...	...	...
39	...	...	...	...
40	...	...	...	...
41	...	...	...	...
42	...	...	...	...
43	...	...	...	...
44	...	...	...	...
45	...	...	...	...
46	...	...	...	...
47	...	...	...	...
48	...	...	...	...
49	...	...	...	...
50	...	...	...	...
51	...	...	...	...
52	...	...	...	...
53	...	...	...	...
54	...	...	...	...
55	...	...	...	...
56	...	...	...	...
57	...	...	...	...
58	...	...	...	...
59	...	...	...	...
60	...	...	...	...
61	...	...	...	...
62	...	...	...	...
63	...	...	...	...
64	...	...	...	...
65	...	...	...	...
66	...	...	...	...
67	...	...	...	...
68	...	...	...	...
69	...	...	...	...
70	...	...	...	...
71	...	...	...	...
72	...	...	...	...
73	...	...	...	...
74	...	...	...	...
75	...	...	...	...
76	...	...	...	...
77	...	...	...	...
78	...	...	...	...
79	...	...	...	...
80	...	...	...	...
81	...	...	...	...
82	...	...	...	...
83	...	...	...	...
84	...	...	...	...
85	...	...	...	...
86	...	...	...	...
87	...	...	...	...
88	...	...	...	...
89	...	...	...	...
90	...	...	...	...
91	...	...	...	...
92	...	...	...	...
93	...	...	...	...
94	...	...	...	...
95	...	...	...	...
96	...	...	...	...
97	...	...	...	...
98	...	...	...	...
99	...	...	...	...
100	...	...	...	...





# Mississippi

# Street

DATE.	NAME.	WATER NO.	STREET NO.	LOCATION.	CORPORATION STOP.		STOP COCK.		LEAD PIPE.		IRON PIPE.	
					No.	Size.	No.	Size.	Size.	Feet.	Size.	Feet.
June 15	Oliver Lisby	41754		W.D. 140 N. 20th								
July 31	E. Johansen	25517	429		1	1/2	1	3/4	5/8	3	3/4	51
Dec 16	W. D. Lewis	54947	255-5	E.D. at Island	1	1/2	1	3/4	5/8	3	3/4	51
Nov 15	J. Mattson	25525		W.D. D. Bull	1	1/2	1	3/4	5/8	1		
Sept 10	J. Bond	54970	110		1	1/2	1	3/4	5/8	1		
May 36	M. A. Gardner	54941	238		1	1/2	1	3/4	5/8	1		
Sept 19	W. Johnson	54974	4175-5	E.D. at 20th	1	1/2	1	3/4	5/8	1	3/4	51
Oct 31	S. C. Symon	41760	321-23		1	1/2	1	3/4	5/8	5	3/4	51
May 23	W. D. Lewis	54950	766-7	S. W. Putap 1/4 1/3 ch	1 1/2	3/8	1	3/4	5/8	12		17135
May 31	S. Koble	54923		W.D. 17th	1	3/4	1	1"	1"	10		1124
Nov 19	E. Johansen	54951	328	W.D. 125 S of 18th	1	1/2	1	1/2	1/2	9		1652
May 13	Mrs. M. Keon	55004	473	Putap 1/13/28								7528
May 31	Pipe as Main		bet 24th & 25th								1 1/2	140
July 27	Pipe as Main		bet 24th & 25th								1 1/2	141
Sept 9	B. T. Cooley	55010	1060	W.D. 125 S of 25th			1	3/4	5/8	5		515
Jan 21	Mrs. Gerbrude Kolby	54983	534	W.D. 100 S of 20th	1	1/2	1	1/2	1/2	8		623
March 31	Elizabeth M. Davis	54948	317-19	E.D. 100 S of 18th	1	1/2	1	3/4	5/8	4	3/4	36
March 31	J. O'Donnell	54968	413-15	E.D. 50 S of 19th	1	5/8	1	3/4	5/8	3	3/4	40
May 23	Charles Carney	54959	336	W.D. 1st of 19th St	1	1/2	1	3/4	5/8	9		752
May 23	Charles Carney	54954	334	W.D. 1st of 19th St	1	1/2	1	3/4	5/8	9		752
June 5	Eus Henoch	55011	1062				1	1/2	1/2	6		556
June 19	Pipe as Main		from 20th Ends 272 S of 20th 20 E of W line		1	3/4			3/4	7	1 1/2	284
June 23	E. Carley	54953	330	W.D. 150 S of 18th	1	1/2	1	3/4	5/8	10		748
June 24	Mrs. E. Larsen	54955	330	W.D. 175 S of 18th	1	1/2	1	3/4	5/8	10		738
July 17	Pipe as Main		Ends 166' S of 25th									4351
July 18	Henry A. Whiteley	54955	567-69	E.D. 210 S. 20th			2	1/2			1/2	47
July 18	Henry A. Whiteley	54956	571	E.D. 280 S. 20th			2	1/2			1/2	47
July 18	John B. Buckford	55012	1124	W.D. 150 S. 25th			1	1/2				5422
Sept 18	Michael Lee	54949	324-6	W.D. 100 S. 15th	1	1/2	1	3/4	5/8	11		752
Oct 31	Mrs. Annie Larsson	55007	1044				1	1/2	1/2	4		552
Oct 27	Mrs. E. Larsson	54927	113-14	W.D. 150 S. 15th	1	1/2	1	5/8	5/8	10		556
March 2-03	J. E. Larson	54945	409-91	E.D. 100 S. 20th	1	5/8	1	5/8	5/8	45		1351
DEC 10 1903	Mrs. Larsson	54945			1	1/2	1	1/2	1/2	112		1111
JAN 11 1904	Mrs. Larsson	54945	245-7		1	1/2	1	1/2	1/2	112		1111
JAN 11 1904	Mrs. Larsson	54945	22-26		1	1/2	1	1/2	1/2	112		1111
JAN 11 1904	Mrs. Larsson	54945			1	1/2	1	1/2	1/2	11		1111
MAR 31 1904	Mrs. Larsson	55005			1	1/2	1	1/2	1/2	11		1111
MAR 31 1904	Mrs. Larsson	55005			1	1/2	1	1/2	1/2	11		1111
Aug 15 1904	Mrs. Larsson	55005			1	1/2	1	1/2	1/2	11		1111
Oct 21 1904	Mrs. Larsson	54941	425-30		1	1/2	1	1/2	1/2	11		1111
Mch. 15 1905	J. S. Gage	55006	1046		2	1/2	1	1/2	1/2	6		1111
May 31 05	H. Schroder	55013	1140		2	1/2	1	1/2	1/2	6		1111

# Service Pipe Record.

1418

DIRECTION OF TAP.

20	S. of W line Mariposa		
<del>21</del>	<del>SE of W St in</del>	<del>165 N</del>	<del>Mariposa</del>
<del>25</del>	<del>E of W line Mariposa</del>		
20	S. of W line Mariposa		
25	E. of W line at		
<del>25</del>	<del>NE of W line at</del>		
23	E. of W line St	11 N. line lot	217
21	E. of W line St		
<del>18</del>	<del>E. of W line St</del>	<del>14 N. line St</del>	<del>167</del>
18	E. of W line Army	14 N. line lot	23
<del>18</del>	<del>E. of W line Army</del>	<del>10 E. of W line Missouri</del>	<del>36</del>
20	E. of W line St	90 E. of W line at	11
18	E. of W line Army	19 E. of W line Missouri	26
25	E. of W line St	20 E. of W line 14 <sup>th</sup>	46
20	E. of W line St	12 E. of S line lot	30
20	E. of W line St	4 E. of W line lot	44
20	E. of W line St	1 E. of S line lot	100
20	E. of W line St	16 E. of W line lot	84
20	E. of W line lot	12 E. of W line lot	111
21	E. of W line St	16 E. of W line lot	170
<del>20</del>	<del>E. of W line St</del>	<del>11 E. of S line lot</del>	<del>100</del>
20	E. of W line St	14 E. of S line lot	112
20	E. of W line St	12 E. of S line lot	14
<del>20</del>	<del>E. of W line St</del>	<del>9 E. of S line lot</del>	<del>66</del>
<del>20</del>	<del>E. of W line St</del>	<del>10 E. of S line lot</del>	<del>65</del>
20	E. of W line St	4 E. of S line lot	47
<del>20</del>	<del>E. of W line St</del>	<del>3 E. of S line lot</del>	<del>5</del>
20	E. of W line 18 <sup>th</sup>	20 E. of W line Missouri	46
21	E. of W line St	16 E. of W line lot	112
20	E. of W line St	6 E. of W line lot	42
20	E. of W line St	Ends 74 E. of 10 <sup>th</sup>	
20	E. of W line St	2 E. of W line lot	72
20	E. of W line St	14 E. of W line lot	12
20	E. of W line St	4 E. of W line lot	51
20	E. of W line St	7 E. of W line Missouri	56
<del>15</del>	<del>E. of W line Army</del>		
20	E. of W line St		

# Missouri

# Street

DATE	NAME	WATER NO.	STREET NO.	LOCATION	CORPORATION STOP		STOP COCK		LEAD PIPE		IRON PIPE	
					No.	Size	No.	Size	Size	Feet	Size	Feet
Jan 19 87	Mr Grebbell	55295		St. Santa Clara								
Aug 14 78	Mrs Hinkel	55296	146	St. 160 St.								
June 16 86	J. Knablock	55297	156	180 St.								
Mar 13 76	J Van der Borden	55298	158	60 St.								
Dec 20 82	L R White	55299	160									
July 13 89	Martin Philan	55300	431	St. 1st St. Napa								
" 2 91	Gas Glacken	55301	510	St. 100 St.								
" " "	J Switzer	55302	512									
" " "	13 Bardwell	55304	516									
" " "	Thos J Strahan	55305	518	St. 300 St.								
April 13	J Slackin	55306		St. 1st St.								
March 13	G. W. Roberts	55307	511	St. 1st St.								
Aug 14 1900	E Cullen	55307		St. 1st St.								
Aug 14 1900	F Winters	55308		St. 1st St.								
Nov 13 1900	Real Estate Development Co	55309	422	St. 75 St.								
Jan 10 1901	August Stark	55310		St. 1st St.								
Jan 24 1901	Pipe as Main Missouri bet			18 & 19 St. End of Pipe								
Feb. 1901	Real Estate Development Co	55311	332	SEP 17 1904								
Feb. 1901	Real Estate Development Co	55312	338	SEP 17 1904								
Feb. 1901	Real Estate Development Co	55313	342	SEP 17 1904								
Feb. 1901	Real Estate Development Co	55314	371	SEP 17 1904								
Feb. 1901	Real Estate Development Co	55315	370	SEP 17 1904								
Feb. 1901	Real Estate Development Co	55316	364	SEP 17 1904								
Feb. 1901	Real Estate Development Co	55317	416	SEP 17 1904								
Feb. 1901	Real Estate Development Co	55318	418	SEP 17 1904								
Mar 16 1901	Real Estate Development Co	55319	316	SEP 17 1904								
May 6 1901	Patrick Ryan	55320	382	SEP 17 1904								
May 6 1901	Wimer	55321	1111	SEP 17 1904								
May 11 1901	Henry M. Benson	55322	308-10	SEP 17 1904								
May 13 1901	Geo Wimmer	55323	237	SEP 17 1904								
May 15 1901	Pipe as Main Missouri bet			18 & 19 St.								
July 3 1901	John Cullman	55324	536-8	SEP 17 1904								
July 20 1901	Real Estate Development Co	55325	291	SEP 17 1904								
Nov. 8 1901	Extended 1/2 Pipe as Main											
Nov. 8 1901	James Hanagan	55326	220-255	SEP 17 1904								
Jan 6 1902	James Nixon	55327		SEP 17 1904								
Jan 10 1902	T P Jarvis	55328	211	SEP 17 1904								
May 24 1902	L Savazza	55329	831	NOV 10 1904								
July 1 1902	Extended Main bet from 18 St											
July 1 1902	Chas J. Keenan	55330	250-250	NOV 10 1904								

Continued on page 11

# Service Pipe Record.

1419

## DIRECTION OF TAP.

Line No.	Description	Direction of Tap	Notes
11	of ...	W	...
12	of ...	W	...
13	of ...	W	...
14	of ...	W	...
15	of ...	W	...
16	of ...	W	...
17	of ...	W	...
18	of ...	W	...
19	of ...	W	...
20	of ...	W	...
21	of ...	W	...
22	of ...	W	...
23	of ...	W	...
24	of ...	W	...
25	of ...	W	...
26	of ...	W	...
27	of ...	W	...
28	of ...	W	...
29	of ...	W	...
30	of ...	W	...
31	of ...	W	...
32	of ...	W	...
33	of ...	W	...
34	of ...	W	...
35	of ...	W	...
36	of ...	W	...
37	of ...	W	...
38	of ...	W	...
39	of ...	W	...
40	of ...	W	...
41	of ...	W	...
42	of ...	W	...
43	of ...	W	...
44	of ...	W	...
45	of ...	W	...
46	of ...	W	...
47	of ...	W	...
48	of ...	W	...
49	of ...	W	...
50	of ...	W	...
51	of ...	W	...
52	of ...	W	...
53	of ...	W	...
54	of ...	W	...
55	of ...	W	...
56	of ...	W	...
57	of ...	W	...
58	of ...	W	...
59	of ...	W	...
60	of ...	W	...
61	of ...	W	...
62	of ...	W	...
63	of ...	W	...
64	of ...	W	...
65	of ...	W	...
66	of ...	W	...
67	of ...	W	...
68	of ...	W	...
69	of ...	W	...
70	of ...	W	...
71	of ...	W	...
72	of ...	W	...
73	of ...	W	...
74	of ...	W	...
75	of ...	W	...
76	of ...	W	...
77	of ...	W	...
78	of ...	W	...
79	of ...	W	...
80	of ...	W	...
81	of ...	W	...
82	of ...	W	...
83	of ...	W	...
84	of ...	W	...
85	of ...	W	...
86	of ...	W	...
87	of ...	W	...
88	of ...	W	...
89	of ...	W	...
90	of ...	W	...
91	of ...	W	...
92	of ...	W	...
93	of ...	W	...
94	of ...	W	...
95	of ...	W	...
96	of ...	W	...
97	of ...	W	...
98	of ...	W	...
99	of ...	W	...
100	of ...	W	...

# Account

# Street

DATE	NAME	WATER No.	STREET No.	LOCATION.	CORPORATION STOP.		STOP COCK.		LEAD PIPE.		IRON PIPE.	
					No.	Size.	No.	Size.	Size.	Feet.	Size.	Feet.
Sept 6	Mrs. Anne Hale	3668	27	FEB 26 1906								
May 16	Mr. Hood	3690	80-82	FEB 26 1906								
Sept 6	Mrs. A. D. Zilmer	3670	25	FEB 26 1906								
May 14	Peter Jennings	3680	54	FEB 26 1906								
Apr 28	Peter Schan	3681	61	FEB 26 1906								
June 1	G. Paavel	3682	37	FEB 26 1906								
Feb 24	Cuth Hoop	3683	65	FEB 26 1906								
Apr 28	Mr. Hager	3684	11	FEB 26 1906								
Nov 9	Mr. Kelly	3685	84	FEB 26 1906								
Feb 23	J. Mehlberg	3686	2-4	FEB 26 1906								
Aug 23	Mr. W. Blainson	3687	11	FEB 26 1906								
Sept 8	Mr. H. H. H.	3688	26	FEB 26 1906								
Sept 12	Mr. S. S. S.	3689	55	FEB 26 1906								
Sept 11	J. J. J.	3690	25	FEB 26 1906								
Oct 5	J. J. J.	3691	68	FEB 26 1906								
Oct 17	W. W. W.	3692	42	FEB 26 1906								
Aug 24	J. J. J.	3693	81	FEB 26 1906								
Oct 27	W. W. W.	3694	16	FEB 26 1906								
June 10	W. W. W.	3695	11	FEB 26 1906								
June 11	W. W. W.	3696	68	FEB 26 1906								
May 26	W. W. W.	3697	118	FEB 26 1906								
Sept 11	W. W. W.	3698	70-72	FEB 27 1906								
Sept 24	W. W. W.	3699	16	FEB 26 1906								
June 21	W. W. W.	3700	21	FEB 26 1906								
Sept 11	W. W. W.	3701	60	FEB 27 1906								
July 21	W. W. W.	3702	54	FEB 26 1906								
May 18	W. W. W.	3703	11	FEB 26 1906								
Nov 4	W. W. W.	3704	25-40	FEB 26 1906								
Nov 14	W. W. W.	3705	14	FEB 26 1906								
Oct 26	W. W. W.	3706	37	FEB 26 1906								
Nov 4	P. L. Roberts	3707	23-35	FEB 26 1906								
Jan 18	Riley	3708	21-3	FEB 26 1906								
Aug 30	W. W. W.	3709	21	FEB 26 1906								
Oct 15	W. W. W.	3710	22	FEB 27 1906								
Oct 15	W. W. W.	3711	19	FEB 26 1906								
JUN 6 1903	W. W. W.	3712	8	FEB 26 1906								
NOV 9 1903	W. W. W.	3713	45	FEB 26 1906								
MAR 1 1904	W. W. W.	3714	11-16	FEB 26 1906								
APR 7 1904	W. W. W.	3715	48-4	FEB 26 1906								
June 15/04	W. W. W.	3716	17	FEB 26 1906								
Sept 16/04	W. W. W.	3717	17	FEB 26 1906								
Oct 1/04	W. W. W.	3718	17	FEB 26 1906								

continued to 1579



# Miguel

# Street

DATE.	NAMR.	WATER NO.	STREET NO.	LOCATION.	CORPORATION STOP.		STOP COCK.		LEAD PIPE.		IRON PIPE.	
					No.	Size.	No.	Size.	Size.	Feet.	Size.	Feet.
May 14 75	Jno Crowley	70268		W. S. S. S.			1/2	3/4	1/2			Old Iron
Dec 77	G. H. Hansbrough	36331		Sec Oct. 4 1904								4 feet
May 98	Ben. Crowley	36332	306	W. S. S. S.								
May 98	J. Decker	36333		W. S. S. S.			1/2	3/4	1/2			
March 99	Small Pipe as Main	36334		100 of Main pipe for a distance of 25 then across to a point								
April 99	P. Wilson	53501	200	Retap 10/1/27								6899
April 99	C. Hopper	53503	224	Retap 10/1/27								6894
Nov 99	Small Pipe as Main			running to Chenery St								
Feb. 17/1900	1 1/2 Pipe as Main			bet Chenery & Arlington 14 S of N. line Miguel					1 1/2	200		
OCT 21 1903	M. J. Coiguard	67520	417	Retap 9/22/27			1	1/2				R 7141
OCT 24 1903	Mrs. S. L. Coiguard	67518	400	Retap 9/20/27			1	1/2				R 6470
MAR 5 - 1904	(Pipe as Main)			W. S. S. S.								14.983
MAR 7 - 1904	(W. S. S. S.)	See		W. S. S. S.			2	1/2				1/2 6
MAR 7 - 1904	(W. S. S. S.)	Miguel		W. S. S. S.			2	1/2				1/2 6
July 21 1905	J. S. Roche	53502	418	S/S 100 W. Chenery			1 1/2	1 1/2	1/2	6		100
Nov. 3 05	Mrs. J. Scherer	53504	301	S/S 100 W. Chenery			1 1/2	1 1/2	1/2	7		6894
July 4 1906	Phoebe A. Wilson	67516	360-San Miguel	Retap Oct 23/26			2	1/2				R 5458
Aug 7/06	1 1/2 Pipe as Main			East of Chenery. with supplies					3/4	4	1 1/2	20 in
Oct 7 1907	M. D. Lydon	53507	307	W. S. S. S.			1 1/2	1 1/2	1/2	10		4981
Oct. 17 1908	J. P. Roach	53509	408	S. S. 50 E. of Laidley			1 1/2	1 1/2	1/2	8		6891
May 4 1911	Mrs F. O. Baillet	53510	121	S. E. Bemis			3/4	Service				8350
Aug 1	E. M. Adams	53511		S. S. 60 E. Arlington			3/4					8898
Sept 2	Mrs C. Sandberg	53512	135	Retap 4/10/30			3/4					9332
Apr 26 1912	Gallagher & Sugar			bet Bemis & Laidley			3/4					8893
May 7 1913	J. S. Brennan			S. S. 50 E. Laidley			3/4					10443
Nov 27 1913	J. K. Brennan			S. S. 25 E. Laidley			3/4					6890
Sept 1 1918	G. H.	69195	420	S. S. 83 E. Arlington			3/4					2531
Jan 11/19	Mrs. A. West	67722	416	DISTRIBUTOR OFF 67519			3/4					4212
Sept 28/20	Mrs E. Mannheim	97097		S. S. 25 E. Laidley			3/4					6895
May 7/25	Andrew Hopper	99703		S. S. 25 W. Chenery			3/4					52696
May 22/25	Mrs E. Mannheim	102361		S. S. 45 E. Laidley			3/4					42312
May 7/28	J. A. Johnson	117733		S. S. 60 W			3/4					55949
7-10-28	E. Mannheim	118248		N/E Laidley								9661
12/12/28	Mrs. B. Casey	119419		W/S 100 N. Laidley			3/4					5743-
Apr. 2, 32	A. S. Remmerden	121009	51	S. S. 437 E. Deacon			3/4					





# Service Pipe Record.

DIRECTION OF TAP.

21	W of E line St			
21	W of E line St	73 S of Paloma		
4	W of E line St	16 W of Mission		
21	W of E line St	66 S of Mission		
	W of E line St			
24	E W line St	8 Bay No. line St.		
23	E W T St	S W W. L. Stenson		
22	W. E. " St.			
22	W. E. " St	17 N. of Alvarado		
22	W. E. " St	29 S. of Alvarado		
		(25 May & June 1901 S. South of No. 111)		
	W. E. line St.			
20	" " " "			
22	" " " "			
22	" " " "			
17	SW " "	Jessie		
19	WE " "	St		
19	" " " "			
17	SW " "	Jessie		
17	" " " "			
17	SW " "			
19	WE " "			
20	" " " "			
19	" " " "			
20	" " " "			
16	SW " "	Jessie		
20	WE " "	St		
20	" " " "			
21 1/2	" " " "			
26	SW " "	Mission		
10	WE " "	St		
	Government Mission St side			
	" " " "			
	" " " "			
14	W?			
14	W?			
14	W?			
14	W?			
4	SW			
13	SW			

# St. Montgomery

# Street

DATE	NAME	WATER NO.	STREET NO.	LOCATION	CORPORATION STOP		STOP COCK		LEAD PIPE		IRON PIPE
					No.	Size	No.	Size	Size	Feet	
FEB 4 - 1904	J R Martin	59574	151		1	1/2	1	3/4	1/2	6	3/4
Change MAR 1 - 1904		56465	154								21
Change MAR 1 - 1904		59572	111								21
Change MAR 1 - 1904	Inc. Frank & Bag City	59076	107								19
		59576									21
Jan. 12 1905	A. D. No eye		210	Error - see MONTGOMERY AVE	1	1/2	1	3/4	1/2	37	3/4
Oct 10 1905	M <sup>r</sup> Yellum		30		1	5/8	1	3/4	5/8	8	3/4
Sept 22 1907	Wm F. Wilson			W.D. 40 N. Jessie	1	5/8	1	5/8	5/8	32	4/8
May 8 1908	Palace Hotel Co			W.S. 137 S. of Market	1	5/8	1	5/8	5/8	36	14/8
May 8 1908	Palace Hotel Co			W.S. 207 S of Market	1	5/8	1	5/8	5/8	38	14/8
Feb 19 <sup>th</sup> 1909	Palace Hotel	56410		S.W. Market							11" - 10 1/2"
Dec 15 1909	J. W. Seffridge	56411		<del>W. S. 137 S. of Market</del> W. S. 137 S. of Market	1	5/8	1	5/8	5/8	32	3/4
Aug 27 1910	Mission Co	56412		B. bet Mission & Natoma							1200
Sept 12	Sharon Estate	56415		W. Jessie							1210
May 3 1912	M. Levy	55967		B. 90 N Mission							1380
Feb. 10 1914	F W Dwork			W. Mission							1550
"	do.	55968		do.							1550
"	do.	55969		do.							1550
"	do.	58137		do.							1550
"	do.	58157		do.							1550
"	do.	56471		do. 1st 21st 24 1 1/2"							1550
"	do.			do.							1550
"	do.	55965		do.							1550
"	do.	55945		do.							1550
"	do.	55966		do.							1550
"	do.	55970		do.							1550
Mar 14	do.	56426		W. Jessie							1600
Sept 30 1915	National Water Co	55971	151								1721
Jan. 4 1915	F W Dwork	55975		W. S. 40 S. Jessie							1770
Aug 6/20	Sharon Estate	113360		W. Howard							2170
Dec 31/20	Sharon Estate	94287		W. Mission							2450
Apr 17/21	A. Brandage	45526		W. Mission							1660
Oct 3/23	Werner Schwartz	1163		W. Mission							2170
Oct 3/23	"	1163		"							2170
Oct 3/23	"	1164		"							2170
Apr 15/24	Schwartz & Berheim	5558		W. Mission							609
Apr 15/24	"	5559		"							609
Apr 15/24	"	5560		"							609
Apr 15/24	"	5571		"							609
Apr 15/24	"	5563		"							609
Oct 7/24	Inc. Tel & Tel Co	5550		W. Mission							5900

Vol 1  
p 2469

# Service Pipe Record.

DIRECTION OF TAP.

10 N	W of E	line Lombard	3 N S.	103 N Lombard
10 W	of E	line <del>Lombard</del>	1 N S. line lot	119-27 Lombard
7	S of N	line Chestnut	1 N S - line lot	101-17 Lombard
10 W	of E	line st	1 N S " lot	120 N Lombard
10 W E		" "		

~~17 S of N line Lombard~~ 10 ~~W/E~~ " st  
~~18 S of N line Lombard~~ 10 ~~W/E~~ line st

18 S of N line Lombard  
 11 ~~W/E~~ 11 ~~W/E~~  
 11 ~~W/E~~ of N line Lombard  
 11 ~~W/E~~ line st

16 N. S. line Cortland ave  
 11 W/E  
 12 E. W. line St.  
 11 W/E  
 10 E. W. line St.  
 11 W/E  
 11 E. W. line St.  
 12 E/W  
 10 N. S. line Lombard  
 11 W/E  
 11 S. N. line Cortland Ave  
 11 line st

15 E. W. line St.

12 ~~W/E~~ W. line st  
 10 E. W. line st. 11 W/E

12 W/E  
 11 E W " st  
 11 E W 10 W/E st  
 12 E W " " 11 W/E  
 10 E W " " 11 W/E

310 S Lombard  
 41 42 S Lombard

611 Cortland  
 310  
 237 N Lombard  
 286 N Lombard  
 162  
 213 N Lombard

161 N of Lombard

53 S Jefferson  
 106  
 72  
 Ends 27 D. Jefferson  
 27 D. Jefferson  
 208 S Cortland  
 35 N. Jefferson

# Newell Place Street

DATE	NAME	WATER NO.	STREET NO.	LOCATION	CORPORATION STOP		STOP COCK		LEAD PIPE		IRON PIPE	
					No.	Size	No.	Size	Size	Feet	Size	Feet
Jan 7 64	U. Holop	30716	<del>24481</del>									
Jan 30 64	M. Krogh	30717	24482		Retap Nov 29/26							R552
Mar 13 90	Mrs H. Grippert		24484		Retap Nov 29/26							R552
Sept 30 91	Luge Merran	30718	24483	1-8	Retap Nov 27/26							R552
Oct 25/26	Mrs. A. Lawrence	111333			6/2 117 N - Lombard 3/4 service							Nov 25/26 50254
Jan 13 03	J. S. Laidie	56344			Retap 12-15-23							
May 16 03	J. Mander	56361			Retap 12-15-23							
July 30 03	J. Weyman	56377			AUG 12 1903							
Sept 17 03	J. Weyman	56398			No 190 St Jefferson							
Jan 1 04	J. Weyman	56398										
Jan 1 04	J. Weyman	56398										
Jan 1 04	J. Weyman	56398										
Jan 1 04	J. Weyman	56398										
Aug 11 1903	Pipe as Main											
Aug 12 1903	Mrs. A. Lawrence	56351	226		Retap 2/12/32	3/4	2	1/2	1/2	6	1 1/2	470
Aug 12 1903	Mrs. A. Lawrence	56371	228		Retap 2/12/32	3/4	2	1/2	1/2	6	1 1/2	740
SEP 3 1903	Pipe as Main		222		Retap 2/12/32	3/4	2	1/2	1/2	6	1 1/2	700
SEP 3 1903	Pipe as Main		42		Retap 11/10/29	3/4	2	1/2	1/2	6	1 1/2	670
NOV 9 1903	Pipe as Main				Retap 2/12/32	3/4	2	1/2	1/2	3	1 1/2	35
July 15 05	Pipe as Main											
July 17 05	Mrs. S. M. Prudson											
July 17 05	Pipe as Main											
April 27 1907	Geo. L. Vinn	50354	200-9		Retap 1/17/30	3/4	2	1/2	1/2	3	1 1/2	14
May 14 1907	Mrs. L. Barker	50375	210		Retap 2/14/32	3/4	2	1/2	1/2	5	1 1/2	237
Mar 30 1907	W. Hawley	56377			Retap 1/1/30	3/4	2	1/2	1/2	5	1 1/2	160
July 2 1907	Mrs J. O. Chilton	56363	100		Retap 12-15-23	3/4	2	1/2	1/2	8	1 1/2	121
Aug 4 1907	Mary E. Traynor	50368	215		Retap 2/13/32	3/4	2	1/2	1/2	2	1 1/2	18
Sept 17 1907	Will. Bymann	50377				3/4	2	1/2	1/2	2	1 1/2	5

# Service Pipe Record.

DIRECTION OF TAP.

No.	Direction of Tap	Line	Dist.	Remarks	Notes
20	N	E line	17	of S line	
20	N	E line	18	of S line	
20	N	E line	19	of S line	
20	N	E line	20	of S line	
20	N	E line	21	of S line	
20	N	E line	22	of S line	
20	N	E line	23	of S line	
20	N	E line	24	of S line	
20	N	E line	25	of S line	
20	N	E line	26	of S line	
20	N	E line	27	of S line	
20	N	E line	28	of S line	
20	N	E line	29	of S line	
20	N	E line	30	of S line	
20	N	E line	31	of S line	
20	N	E line	32	of S line	
20	N	E line	33	of S line	
20	N	E line	34	of S line	
20	N	E line	35	of S line	
20	N	E line	36	of S line	
20	N	E line	37	of S line	
20	N	E line	38	of S line	
20	N	E line	39	of S line	
20	N	E line	40	of S line	
20	N	E line	41	of S line	
20	N	E line	42	of S line	
20	N	E line	43	of S line	
20	N	E line	44	of S line	
20	N	E line	45	of S line	
20	N	E line	46	of S line	
20	N	E line	47	of S line	
20	N	E line	48	of S line	
20	N	E line	49	of S line	
20	N	E line	50	of S line	
20	N	E line	51	of S line	
20	N	E line	52	of S line	
20	N	E line	53	of S line	
20	N	E line	54	of S line	
20	N	E line	55	of S line	
20	N	E line	56	of S line	
20	N	E line	57	of S line	
20	N	E line	58	of S line	
20	N	E line	59	of S line	
20	N	E line	60	of S line	

# Ninth Ave Street

DATE	NAME	WATER NO.	STREET NO.	LOCATION	CORPORATION STOP		STOP COCK		LEAD PIPE		IRON PIPE	
					No.	Size.	No.	Size.	Size.	Feet.	Size.	Feet.
Sept 7	W. H. Butler	46825	419	Relap Dec 3/08			2 1/2	1/2				
Apr 5	Anna M. Kruger	46822	311	DEC 20 1903								3761
Sept 21	Alex J. Wheeler	46818	225				1 1/2	1/2				
May 13	Pro B. MacPherson	46820	241-2				1 1/2	1/2				
May 8	A. A. Jacobsen	46814					1 1/2	5/8				
July 23	Mrs. M. M. Mearns	46816		8 D 275 St Cal.			1 1/2	5/8				
July 23	W. G. Galt	46817					1 1/2	5/8				
April 29	E. J. McCreary	46810	182	Relap 2/24/08								7682
July 29	J. J. Conroy	46820	712-A				1 1/2	3/4				
July 25	(M) Martin	46829	718-20				1 1/2	3/4				
Dec 1	W. H. Wilson	46821	755	Relap 7-17-25								3166
May 12	W. H. Wilson	46824										
Oct 1	W. H. Wilson	46823	371-3				1 1/2	3/4				
Dec 1	Mrs. M. M. Mearns	46836	1280	MAR 19 1903								
April 30	V. S. S. S.	46837										
May 1	J. J. Conroy	46834	1273	JAN 29 1904			1 1/2	3/4				
May 11	J. J. Conroy	46835		JAN 29 1904			1 1/2	3/4				
July 1	S. W. S.	46843	1239				1 1/2	3/4				Old Iron Pipe
July 1	R. S. S.	46844	1629				1 1/2	3/4				
Oct 1	J. M. S.	46841	1555				2 1/2	1/2				1019
Oct 1	M. R. S.	46842		J. M. S.			1 1/2	3/4				
Dec 1	J. M. S.	46845					1 1/2	3/4				
Dec 1	J. M. S.	46846					1 1/2	3/4				
Dec 1	J. M. S.	46847					1 1/2	3/4				
Dec 1	J. M. S.	46848					1 1/2	3/4				
Dec 1	J. M. S.	46849					1 1/2	3/4				
Dec 1	J. M. S.	46850					1 1/2	3/4				
Dec 1	J. M. S.	46851					1 1/2	3/4				
Dec 1	J. M. S.	46852					1 1/2	3/4				
Dec 1	J. M. S.	46853					1 1/2	3/4				
Dec 1	J. M. S.	46854					1 1/2	3/4				
Dec 1	J. M. S.	46855					1 1/2	3/4				
Dec 1	J. M. S.	46856					1 1/2	3/4				
Dec 1	J. M. S.	46857					1 1/2	3/4				
Dec 1	J. M. S.	46858					1 1/2	3/4				
Dec 1	J. M. S.	46859					1 1/2	3/4				
Dec 1	J. M. S.	46860					1 1/2	3/4				
Dec 1	J. M. S.	46861					1 1/2	3/4				
Dec 1	J. M. S.	46862					1 1/2	3/4				
Dec 1	J. M. S.	46863					1 1/2	3/4				
Dec 1	J. M. S.	46864					1 1/2	3/4				
Dec 1	J. M. S.	46865					1 1/2	3/4				
Dec 1	J. M. S.	46866					1 1/2	3/4				
Dec 1	J. M. S.	46867					1 1/2	3/4				
Dec 1	J. M. S.	46868					1 1/2	3/4				
Dec 1	J. M. S.	46869					1 1/2	3/4				
Dec 1	J. M. S.	46870					1 1/2	3/4				
Dec 1	J. M. S.	46871					1 1/2	3/4				
Dec 1	J. M. S.	46872					1 1/2	3/4				
Dec 1	J. M. S.	46873					1 1/2	3/4				
Dec 1	J. M. S.	46874					1 1/2	3/4				
Dec 1	J. M. S.	46875					1 1/2	3/4				
Dec 1	J. M. S.	46876					1 1/2	3/4				
Dec 1	J. M. S.	46877					1 1/2	3/4				
Dec 1	J. M. S.	46878					1 1/2	3/4				
Dec 1	J. M. S.	46879					1 1/2	3/4				
Dec 1	J. M. S.	46880					1 1/2	3/4				
Dec 1	J. M. S.	46881					1 1/2	3/4				
Dec 1	J. M. S.	46882					1 1/2	3/4				
Dec 1	J. M. S.	46883					1 1/2	3/4				
Dec 1	J. M. S.	46884					1 1/2	3/4				
Dec 1	J. M. S.	46885					1 1/2	3/4				
Dec 1	J. M. S.	46886					1 1/2	3/4				
Dec 1	J. M. S.	46887					1 1/2	3/4				
Dec 1	J. M. S.	46888					1 1/2	3/4				
Dec 1	J. M. S.	46889					1 1/2	3/4				
Dec 1	J. M. S.	46890					1 1/2	3/4				

# Service Pipe Record.

## DIRECTION OF TAP.

12 W/E  
 AC on private paper of #4 Daniel St  
 12 W/E

5 ft. line from ...  
 5 ft. line from ...

72" ...  
 73

16  
 16 SW line St  
 16  
 2 SW " "  
 25 To S, N  
 16  
 20 S/N

3 WE line lot. 396  
 405 W Plymouth  
 24 WE " " 249 W  
 214 W Plymouth

17 E. W. line Mission  
 18 N.W. line Norton  
 17 S/N line St.  
 16 S/N line St.

17 N.W. line Norton  
 30% S.W. line Norton  
 1 W.E. line lot  
 6 E.E. line lot

174 E. Albany Blvd.  
 171 E. Albany Blvd.  
 167 E. Albany Blvd.

13 S/N line St.  
 13 S/N line St.  
 13 S/N line St.  
 13 S/N line St.  
 13 S/N line St.

16 W.E. line lot  
 1 E.W. line lot  
 19 W.E. line lot

163-166 W of Mission  
 226  
 225 W of E. Albany Blvd  
 167 E. Albany Blvd

13 S/N line St.  
 13 S/N line St.  
 13 H. S/N line St  
 16 S/N line St  
 17 S/N line St  
 18 E. W. line St  
 13 S/N line

19 W.E. line lot  
 19 E.W. line lot  
 19 S.W. line lot  
 5 W.E. line lot  
 2 E.W. line lot  
 18 E.W. line lot

26 E. Albany Blvd  
 110 E. Albany Blvd  
 411 H. of Mission  
 92 E. Albany Blvd  
 435 S. of Mission  
 193 E. Albany Blvd  
 330 W. of Mission  
 172 W. of Mission  
 206 W. of Holloway  
 126 W. of Mission

13 S/N line  
 13 S/N line  
 13 S/N line  
 13 S/N line

13 S/N line lot  
 13 S/N line lot  
 13 S/N line lot  
 13 S/N line lot

178 W of Mission  
 211 W of Mission  
 228 W. of Mission  
 76 W of Mission

Parish. Phoenix. Corton Place ~~Street~~

DATE.	NAME.	WATER NO.	STREET NO.	LOCATION.	CORPORATION STOP.		STOP COCK.		LEAD PIPE.		IRON PIPE.	
					No.	Size.	No.	Size.	Size.	Feet.	Size.	Feet.
Nov 3 77	Mrs O'Brien	57094	4	Retap 8/11/31 Corton St	3/4		1/2	work				
Apr 1 81	Mr Collins	57096	6	Retap 8/11/31	3/4		1/2	service				
Sept 1 81	Jas. Lynch	57097	8									

from pg. 1559

Montana St

Oct 27/26	Mrs T R Neenan	111322	142	n/2 370E - Capital	3/4		service	see 3/26			50246
May 27/27	Mary A. Webb	113891	146	n/2 225W Plymouth	3/4			June 4/27			52657
May 27, 31	John Mc Dermide	125225		Retap 10/2-1/31 s/5 430 W Capital Ave	3/4						
Aug 10, 31	S.F. Playgrounds Com.	125662		s/w Plymouth	2						

Corton Street

June 19 1905	Pipe as Main			Ends 275' W Mission	1	3/4	1	1/2			1 1/2	312
June 19 05	P. Demartini	57711	357	S.S. 275' W Mission			2	1/2			1/2	7
July 17 05	P. Demartini	57712	3961	S/S 300' W Mission			2	1/2			1/2	9
Nov 23 05	Pipe as Main			17 S.S. Corton St. Extended ends 333' W of Mission							1/2	16
Nov 23 05	Mrs. Mulderick	57714	59	S/S 350' W of Mission			2	1/2	1/2	7		56
Dec 28 05	J. Galvanio	57715	33	S/S 175' W of Mission			2	1/2			1/2	230
Dec 28 05	J. Farnall	57704	31	S/S 150' W of Mission			2	1/2	1/2	8		7
Jan. 23 1906	P. Demartini	57705	37	S/S 200' W of Mission			2	1/2	1/2	7		264
Feb. 1 06	Anna Dora	57717	39	S/S 1150' W of Mission			2	1/2			1/2	109
Feb. 1 06	Pipe as Main			Extended ends 1167' W of Mission							1/2	222
Mar 28 06	Pipe as Main			Extended ends 1195' W of Mission							1/2	8
Mar 28 06	Er. H. Dopper	57718	93	S.S. 4 Germany			1	3/4	1/2	7		118
May 21 06	W. J. Wall	57713	77	End 100' W Mission								180
July 19 06	J. Welsh	57716	77	S.S. 75' E of Germany			2	1/2			1/2	2
Aug 20 06	John Cunette	57715	15	W.S. 325 W Mission			2	1/2			1/2	3
Sept 7 06	Frank Baroni	57703	208	W.S. 150' N. Mission			1	1/2	1/2	2	1/2	4
Sept 16 06	Frieda Bachmann	57702	208	W.S. 200' N. Germany			2	1/2			1/2	7
Nov 19 1907	J. J. Kelly	57702	208									12
Jan 11 1907	C. J. Kelly	57702	208									9
June 22 1907	Mrs F. McDonald	57702	208	W.S. 75' W Mission			1	1/2			1/2	24
July 1 1907	John E. Stewart	57702	208	W.S. 75' W Mission			1	1/2			1/2	24
Aug 29 1907	Henry Shulte	57704	208	Mission & Germany			1	1/2			1/2	24
Oct 9	Jas. G. Kelly	57710	208				3	1/2			1/2	24



# Newada <sup>Now 73rd</sup> Street

DATE	NAME	WATER NO.	STREET NO.	LOCATION	CORPORATION STOP		STOP COCK		LEAD PIPE		IRON PIPE	
					No.	Size.	No.	Size.	Size.	Feet.	Size.	Feet.
		53802	84265	Merrimack rd 250 S 23rd								
June 4 90	U. L. Jackson	84266		100th Iowa								
May 1 91	E. Rideout	84268										
July 25 79	Jno M. Tielgen	84275	2316									
Aug 13 75	Mr Ray	84277										
Nov 26 90	E. Rideout	84276	2320									
Apr 11 77	P. Collins	84279	2328-30									
May 1 91	E. Rideout	84278	109	10th Ave (80489)								
		80481										
Oct 13 73	(P. Willey)	80475	2341-2342	15th Rhode Island	1/2	1	3/4	5/8				
Nov 16 73	(D. W. Dunning)	80476	2341-6	15th Rhode Island	1/2	1	1/2	1/2				
Dec 16 73	(H. W. Dunning)	80470	2104	15th Rhode Island	1/2	1	3/4	5/8				
Dec 16 73	(P. Dunning)	80489	2322	15th E. Vermont	1/2	1	1/2	1/2				
May 1 91	(H. W. Dunning)	80483	2308	15th	1/2	1	3/4	1/2				
June 1 91	(L. A. Dunning)	80477	2318-10	15th	1/2	1	1/2	1/2				
Aug 1 91	(P. Dunning)	80492	2609	15th E. Vermont	1/2	1	3/4	1/2	38	3/4	49	
July 25 73	(P. Dunning)	80448	2312	15th Rhode Island	1/2	1	1/2	1/2				
Dec 1 91	(H. W. Dunning)	80491	2301-7	15th Vermont	3/8	1	1/2	1/2				
Nov 1 91	(A. Petersen)			15th W. Huron	2	1/2	1/2	1/2				302
Mar 30 77	(P. Dunning)			E. 25th Superior Ave	2	1/2						12-15
Oct 8 91	Mrs W. Beckwith		509									1/2-1/3
Nov 9 91	Frank Carlson	56376	211	Retap 2/12/32	3/4		2 1/2	1/2	2			5620
From Page 145-3												
Oct 8 907	Mrs W. Beckwith	56350	211	Retap 2/12/32	3/4		2 1/2	1/2	0			5019
Dec 18 74	Mrs. Umburg	56371	238	Retap 2/12/32	3/4		2 1/2	1/2	5 1/2			6152
Jan 2 908	Ernest M. White	56374	238	Retap 2/12/32	3/4		2 1/2	1/2	5			6200
Feb 5 73	John Brown	56373	238	Retap 2/12/32	3/4		2 1/2	1/2	2 1/2			6200
Mar 23 73	Mrs. N. C. Nelson	56375	250	Retap 2/12/32	3/4		2 1/2	1/2	5			6200
July 6 1908	L. Depille	56360	106	Retap 2/12/32	3/4		2 1/2	1/2	5			6200
July 11 1908	G. A. C. Schwalmburg	56351	414	Retap 2/12/32	3/4		2 1/2	1/2	7			2147
Oct 10 1895				Retap 2/12/32	3/4		2 1/2	1/2	4			2181
Dec 4 1908	M. Williams	56350		Retap 2/12/32	3/4		2 1/2	1/2	5			2181
Jan 6 1909	G. Talfatti	56355		Retap 2/12/32	3/4		2 1/2	1/2	25			3635
May 1 1909	John C. Dunning	56390		Retap 2/12/32	3/4		2 1/2	1/2	25			3635
June 29 1909	J. Dunning	56377		Retap 2/12/32	3/4		2 1/2	1/2	25			3635
July 10 09	H. Paul	56352	500	Retap 2/12/32	3/4		2 1/2	1/2	25			3635
July 24 09	Ch. Chapman	59275	120	Retap 2/12/32	3/4		2 1/2	1/2	25			3635





# Service Pipe Record.

1458

DIRECTION OF TAP.

NO.	D	C	L	NAME	DATE	LOCATION	DETAILS	REMARKS
20	E	of	N	line	21		11 E of N line	
20	E	of	N	line	21		11 E of N line	
14	E	of	W	line		San Carlos Ave		
13	E	of	W	line		" " "		
14	E	of	W	line	21			
20	E	of	N	line	21		17 W of N line	
20	E	of	N	line	21		17 W of N line	
20	E	of	N	line	21		17 W of N line	
20	E	of	N	line	21		17 W of N line	
20	E	of	N	line	21		17 W of N line	
12	E	of	W	line		Reverend		
12	E	of	W	line		Reverend		
13	E	of	W	line	21	Reverend		
20	E	of	N	line	21		17 W of N line	
20	E	of	N	line	21		17 W of N line	
20	E	of	N	line	21		17 W of N line	
20	E	of	N	line	21		17 W of N line	
23	E	of	W	line		Reverend		
20	E	of	N	line	21		17 W of N line	
20	E	of	N	line	21		17 W of N line	
20	E	of	N	line	21		17 W of N line	
20	E	of	N	line	21		17 W of N line	
20	E	of	N	line	21		17 W of N line	
20	E	of	N	line	21		17 W of N line	
20	E	of	N	line	21		17 W of N line	
20	E	of	N	line	21		17 W of N line	
20	E	of	N	line	21		17 W of N line	
20	E	of	N	line	21		17 W of N line	

# Nineteenth or Dulle Street

DATE.	NAME.	WATER No.	STREET No.	LOCATION.	CORPORATION STOP.		STOP COCK.		LEAD PIPE.		IRON PIPE.	
					No.	Size.	No.	Size.	Size.	Feet.	Size.	Feet.
Feb 11 76	P. Kildem 56528	<del>V6514</del>	3118-20 B									
Apr 17 77	J. J. Hughes 56529	<del>V6516</del>	3422-6 <sup>A</sup>									
" 13 75	L. P. Sanger 56530	<del>V6517</del>	3429									
" 13 75	Samuel Sankoy 56532	<del>V6519</del>	3433-5									
June 6 77	William Reppon 56531	<del>V6518</del>	3428-34 <sup>A</sup>									
Mar 10 81	Mrs E. D. Smith	<del>V6522</del>										
" 13 85	G. E. Beach 56567	<del>V6520</del>	3436-38									
Apr. 13 85	M. M. Latchie	<del>V6524</del>										
Oct 13 84	J. W. Muller 56569	<del>V6521</del>	3440-42									
May 7 76	Jas. H. Lemon	<del>V6526</del>										
Oct 31 84	J. W. Muller 56562	<del>V6523</del>										
" 21 85	May Smith 56533	<del>V6525</del>	3452-6									
Mar 17 76	Jas. H. Lemon 56531	<del>V6527</del>	3463									
Nov 22 76	G. W. Schmidt	<del>V6529</del>										
Sept 15 81	R. Lockhart 56564	<del>V6528</del>	3466-68									
June 12 73	G. H. Stafford	<del>V6531</del>										
June 5 84	Sam R. Stepha 56535	<del>V6530</del>	3474-75									
July 13 75	H. B. Walter 56536	<del>V6532</del>	3481									
" 20 76	J. W. Wahlstrom 56537	<del>V6533</del>	3501-4									
Aug 31 76	W. J. Toothaker 56573	<del>V6534</del>	3517-18									
June 26 82	Jno. A. Seneca 56538	<del>V6535</del>	3515-22									
Oct 17 76	Mrs. Keelen 56531	<del>V6537</del>	3523-7									
June 11 81	G. Edwards 56538	<del>V6536</del>	3520									
Feb 24 85	Susan J. Wilson 56540	<del>V6538</del>	3527-3									
Sept 3 80	J. M. Seall 56541	<del>V6539</del>	3535									
Mar 12 86	Jno. Thomson 56543	<del>V6544</del>										
Dec 6 82	J. V. Slant 56542	<del>V6540</del>	3537									
Aug 7 76	Jno. Thomson 56545	<del>V6545</del>	3546									
July 16 83	J. H. Scully 56541	<del>V6542</del>	3543									
June 17 81	G. Edwards 56546	<del>V6546</del>	3550-52									
June 19 77	W. A. Dorchard 56550	<del>V6546</del>	3567-9									
Sept 29 76	Mrs. Susan Mann	<del>V6547</del>										
July 1 76	H. W. Boykin	<del>V6548</del>	3608-10									
Mar 10 85	Jno. A. Seneca 56541	<del>V6547</del>	3612									
June 15 76	W. J. Toothaker 56573	<del>V6547</del>										
Aug 11 77	Jas. Sanger 56552	<del>V6548</del>	3617									
Nov 24 76	Jno. A. Seneca 56552	<del>V6549</del>										
Oct 12 77	Mary P. Ball 56559	<del>V6551</del>	3620-2									
Apr 24 85	Mr. Seneca	<del>V6547</del>										
Apr 23 40	Capt. J. Raker 56554	<del>V6547</del>	3624-26									

new stop order 1915 7/4/15

W. H. Stevenson

W. H. Stevenson

OCT 5 1905

11 14

W. H. Stevenson



# Nineteenth or Butte Street

DATE.	NAME.	WATER NO.	STREET NO.	LOCATION.	CORPORATION STOP.		STOP COCK.		LEAD PIPE.		IRON PIPE.	
					No.	Size.	No.	Size.	Size.	Feet.	Size.	Feet.
July 24 88	Mr General	56558	819									
" " "	"	56559	821									
Sept 11 76	Wm Vincent	56555	3638									
Apr 30 91	Mrs. Phillip	56556	826									
Aug 17 88	Mrs. Mary O'Connor	56556	821									
" 26 76	J. U. McDonald	56559	3661									
Mar 6 77	H. J. Dorland	56564	3657-11									
Aug 18 76	"	56558	3656									
" 28 86	A. C. Hersey	56560	3668									
Apr 16 90	Sam Horlop	56569	3667-71									
May 23 89	A. C. Hussey	56562	3670									
Mar 1 91	A. C. Hussey	56563	3672									
Oct 7 91	Mrs. Jane Mayall	56564	3673-5									
May 1 89	J. Wolf	56565	3674									
Aug 20 81	Mrs. William	56569	3671									
Nov 22 86	Geo. S. Long	56569	3671									
" " "	A. B. Cornish	56571	3676									
Dec 5 88	Mrs. B. Murphy	56573	3677									
Dec 31 80	J. Musgrave	56574	3677									
May 18 89	M. Skelly	56577	3677									
Aug 3 80	J. E. Layton	56577	3677									
" 31 "	A. M. Coak	56578	3677									
Feb 1 83	Geo. Wall	56579	3677									
Jan 31 91	Andrew B. Kna	56581	3678									
Aug 8 90	J. J. Dilling	56583	3678									
Feb 8 83	J. J. Thomas	56586	3678									
Oct 7 73	E. J. Wain	56587	3678									
Aug 18 87	P. M. Grath	56589	3678									
Apr 20 90	Geo. Small	56592	3678									
Mar 27 77	Lora Peen	56594	3678									
Mar 20 89	Mr. Baven	56598	3678									
Aug 27 77	Fred. Wallace	56597	3678									
Feb 15 84	M. Dalton	56601	3678									
Nov 4 "	A. J. Clement	56599	3678									
Dec 24 88	Michael	56602	3678									
Jan 21 90	A. Miller	56606	3678									
Aug 28 91	H. L. Lewis	56608	3678									
Sept 21 89	H. L. Lewis	56608	3678									
Mar 7 88	Henry L. Pierce	56610	3678									
Jan 11 "	Mrs. J. Wood	56611	3678									

#43515

Retyp 2/11/32

April 98 3/4 1/2 1 3/8 1/2

Sept 78 1 1/2 1 3/4 5/8

Retyp Nov 27/26 1" service

M. J. Sweeney

Old for

R5539

MAR 17 1903

Service Pipe Record.

DIRECTION OF TAP

19				6 W. E. ...	102		Castro
14	J	of	W	line 2'	101		Castro
19	J	of	W	line 2'	100		
14	J	of	W	line 2'	99		
19	J	of	W	line 2'	98		
20	J	of	W	line 2'	97		
19	J	of	W	line 2'	96		
19	J	of	W	line 2'	95		
20	J	of	W	line 2'	94		
19	J	of	W	line 2'	93		
19	J	of	W	line 2'	92		
20	E	of	W	line Diamond 34. 1'	91		
20	J	of	W	line 2'	90		
20	J	of	W	line 2'	89		
17	J	of	W	line 2'	88		
23	E	of	W	line 2'	87		
21	J	of	W	line 2'	86		
20	J	of	W	line 2'	85		
20	J	of	W	line 2'	84		
20	J	of	W	line 2'	83		
20	J	of	W	line 2'	82		
20	J	of	W	line 2'	81		
20	J	of	W	line 2'	80		
20	J	of	W	line 2'	79		
14	J	of	W	line 2'	78		
20	J	of	W	line 2'	77		
20	J	of	W	line 2'	76		
20	J	of	W	line 2'	75		
20	J	of	W	line 2'	74		
20	J	of	W	line 2'	73		
20	J	of	W	line 2'	72		
20	J	of	W	line 2'	71		
20	J	of	W	line 2'	70		
20	J	of	W	line 2'	69		
20	J	of	W	line 2'	68		
20	J	of	W	line 2'	67		
20	J	of	W	line 2'	66		
20	J	of	W	line 2'	65		
20	J	of	W	line 2'	64		
20	J	of	W	line 2'	63		
20	J	of	W	line 2'	62		
20	J	of	W	line 2'	61		
20	J	of	W	line 2'	60		
20	J	of	W	line 2'	59		
20	J	of	W	line 2'	58		
20	J	of	W	line 2'	57		
20	J	of	W	line 2'	56		
20	J	of	W	line 2'	55		
20	J	of	W	line 2'	54		
20	J	of	W	line 2'	53		
20	J	of	W	line 2'	52		
20	J	of	W	line 2'	51		
20	J	of	W	line 2'	50		
20	J	of	W	line 2'	49		
20	J	of	W	line 2'	48		
20	J	of	W	line 2'	47		
20	J	of	W	line 2'	46		
20	J	of	W	line 2'	45		
20	J	of	W	line 2'	44		
20	J	of	W	line 2'	43		
20	J	of	W	line 2'	42		
20	J	of	W	line 2'	41		
20	J	of	W	line 2'	40		
20	J	of	W	line 2'	39		
20	J	of	W	line 2'	38		
20	J	of	W	line 2'	37		
20	J	of	W	line 2'	36		
20	J	of	W	line 2'	35		
20	J	of	W	line 2'	34		
20	J	of	W	line 2'	33		
20	J	of	W	line 2'	32		
20	J	of	W	line 2'	31		
20	J	of	W	line 2'	30		
20	J	of	W	line 2'	29		
20	J	of	W	line 2'	28		
20	J	of	W	line 2'	27		
20	J	of	W	line 2'	26		
20	J	of	W	line 2'	25		
20	J	of	W	line 2'	24		
20	J	of	W	line 2'	23		
20	J	of	W	line 2'	22		
20	J	of	W	line 2'	21		
20	J	of	W	line 2'	20		
20	J	of	W	line 2'	19		
20	J	of	W	line 2'	18		
20	J	of	W	line 2'	17		
20	J	of	W	line 2'	16		
20	J	of	W	line 2'	15		
20	J	of	W	line 2'	14		
20	J	of	W	line 2'	13		
20	J	of	W	line 2'	12		
20	J	of	W	line 2'	11		
20	J	of	W	line 2'	10		
20	J	of	W	line 2'	9		
20	J	of	W	line 2'	8		
20	J	of	W	line 2'	7		
20	J	of	W	line 2'	6		
20	J	of	W	line 2'	5		
20	J	of	W	line 2'	4		
20	J	of	W	line 2'	3		
20	J	of	W	line 2'	2		
20	J	of	W	line 2'	1		

# Nineteenth or 20th Street

DATE.	NAME	WATER NO.	STREET NO.	LOCATION.	CORPORATION STOP.		STOP COCK.		LEAD PIPE		IRON PIPE	
					No.	Size.	No.	Size.	Size.	Feet.	Size.	Feet.
Aug 25 86	Even Gogarty	<del>56612</del> 56612	<del>4078</del> 4069	(1-31-03)								
Nov 1 88	Geo W Kneeder	<del>56615</del> 56615	<del>4076</del> 4076	(1-31-03)								
" 114 "	Jno Barrella	<del>56614</del> 56614	<del>4075</del> 4075	(1-31-03)								
Oct 11 "	Mrs Barrell	<del>56616</del> 56616	<del>4079</del> 4079	(1-31-03)								
May 17 88	Abraham Plevin	<del>56620</del> 56620	<del>4131</del> 4131	(1-31-03)					5/8		8	
Oct 13 83	J. Hayschick	<del>56622</del> 56622	<del>4131</del> 4131	(1-31-03)								
" 10 "	E. P Mc Kneec	<del>56621</del> 56621	<del>4131</del> 4131	(1-31-03)								
Sept 25 91	E. P Mc Kneec	<del>56623</del> 56623	<del>4074</del> 4074	(1-31-03)								
Apr 11 91	Grill. M. Whill	<del>56628</del> 56628	<del>4226</del> 4226	100 E Diamond								
Aug 14 91	Jno Kenney	<del>56627</del> 56627	<del>4226</del> 4226	108 "								
Oct 4 81	Jno Mullandy	<del>56632</del> 56632	<del>4239</del> 4239	31 "			1	1/2	1/2		7	
Oct 14 91	Mr. Oam	<del>56635</del> 56635	<del>4245</del> 4245	JAN 5 - 1904 DEC 4 - 1905					1/2		30	
Apr 22 88	Jose in Ding	<del>56633</del> 56633	<del>4244</del> 4244	J.H.								
Oct 27 91	J. E. Grumo	<del>56648</del> 56648	<del>4121</del> 4121	100 E Diamond								
Dec 17 91	J. Grumo	<del>56647</del> 56647	<del>4121</del> 4121	Retp 2/3/33	1	1/2	1	1/2	1/2		5 1/2	25
Apr 13 91	C. Ryan	<del>56500</del> 56500	<del>2628 30</del> 2628 30	NE York	1	1/2	1	3/4	5/8		44	
Apr 13 91	W. Ryan	<del>56510</del> 56510	<del>3101 73</del> 3101 73	NY First Ave								
Dec 26 83	J. Vary	<del>56510</del> 56510	<del>4312</del> 4312	To Florida								
April 29 91	W. Vary	<del>56608</del> 56608	<del>4312</del> 4312		1	1/2	1	1/2	1/2		7	
June 29 91	C. Hillie	<del>56631</del> 56631	<del>4308</del> 4308	100 E Diamond	1	1/2	1	5/8	5/8		7	
July 7 91	W. Hillie	<del>56631</del> 56631	<del>4308</del> 4308	50 E Diamond	1	1/2	1	1/2	1/2		7 (1-31-03)	
July 14 91	J. H. Coleman	<del>56639</del> 56639	<del>4308</del> 4308	75 E Diamond	1	1/2	1	1/2	1/2		7 (1-31-03)	
April 13 91	(P) W. Hillie	<del>56639</del> 56639	<del>4316</del> 4316	75 E Diamond	1	3/8	1	1/2	1/2			
May 9 91	W. Hillie	<del>56639</del> 56639	<del>4316</del> 4316	75 E Diamond	1	3/8	1	1/2	1/2		7 (1-31-03)	
Aug 9 91	J. Hillie	<del>56639</del> 56639	<del>4316</del> 4316	75 E Diamond	1	1/2	1	5/8	5/8		6	
Oct 26 91	J. Hillie	<del>56639</del> 56639	<del>4316</del> 4316	75 E Diamond	1	1/2	1	1/2	1/2		7	
Feb 9 91	W. Hillie	<del>56596</del> 56596	<del>4316</del> 4316	75 E Diamond	1	3/8	1	1/2	1/2			
March 28 91	W. Hillie	<del>56629</del> 56629	<del>4316</del> 4316	75 E Diamond	1	1/2	1	1/2	1/2			
May 25 91	W. Hillie	<del>56626</del> 56626	<del>4316</del> 4316	75 E Diamond	1	1/2	1	1/2	1/2			
June 26 91	W. Hillie	<del>56553</del> 56553	<del>4316</del> 4316	75 E Diamond	1	1/2	1	3/4	5/8		30	
Nov 11 91	J. Hillie	<del>56636</del> 56636	<del>4316</del> 4316	75 E Diamond	1	1/2	1	3/4	5/8			
Nov 18 91	J. Hillie	<del>56636</del> 56636	<del>4316</del> 4316	75 E Diamond	1	1/2	1	3/4	5/8			
Aug 16 91	J. Hillie	<del>56647</del> 56647	<del>4419</del> 4419	75 E Diamond	1	1/2	1	1/2	1/2		30	
Aug 16 91	J. Hillie	<del>56647</del> 56647	<del>4419</del> 4419	75 E Diamond	1	1/2	1	1/2	1/2		30	
Aug 16 91	J. Hillie	<del>56647</del> 56647	<del>4419</del> 4419	75 E Diamond	1	1/2	1	1/2	1/2		30	
Sept 19 91	J. Hillie	<del>56649</del> 56649	<del>4419</del> 4419	75 E Diamond	1	1/2	1	1/2	1/2		30	
May 11 91	J. Hillie	<del>56649</del> 56649	<del>4419</del> 4419	75 E Diamond	1	1/2	1	1/2	1/2		30	
April 17 91	J. Hillie	<del>56690</del> 56690	<del>4419</del> 4419	75 E Diamond	1	1/2	1	1/2	1/2		30	
July 9 91	J. Hillie	<del>56423</del> 56423	<del>4419</del> 4419	75 E Diamond	1	1/2	1	1/2	1/2		30	
April 9 91	J. Hillie	<del>56423</del> 56423	<del>4419</del> 4419	75 E Diamond	1	1/2	1	1/2	1/2		30	

# Service Pipe Record.

1461

## DIRECTION OF TAP.

21 S of N line St	7 E of N line lot	14	of	of
20 S of N line St	23 E of N line lot	46	of	Hampshire
20 E of N line Harrison	25 S of N line lot	35	of	of 19th St
20 S of N line St	62 N of Chestnut	123	E of	of Salem
20 17 N of SN line St	7 E of N line lot	68	of	of Mississippi
19 S of N line St	11 N of E line lot			
<del>19 E of N line Vermont</del>	<del>20 N of N line St</del>			
20 S of N line St	42 E of N line lot			
17 N of SN line St	60 E of N line lot			
22 E of N line Vermont				
20 S. N. Pine St	11 E of N line lot			
20 S. N. Pine St	14 E of N line lot			
19 S. N. Pine St	10 E of N line lot			
19 S. N. Pine St	11 E of N line lot			
20 S. N. Pine St	2 E of N line lot			
19 S. N. Pine St	6 E of N line lot			
20 E of N Pine St	7 S of N line lot			
20 S. N. Pine St	11 S of N line lot			
19 S. N. Pine St	18 S of N line lot			
19 S. N. Pine St	19 S of N line lot			
20 S. N. Pine St	12 E of N line lot			
20 S. N. Pine St	18 E of N line lot			
21 S. N. Pine St	14 S of N line lot			
19 S. N. Pine St	11 S of N line lot			
20 S. N. Pine St	21 E of N line lot			
21 S. N. Pine St	15 E of N line lot			
19 S. N. Pine St	27 N. E. Pine lot			
20 S. N. Pine St	16 N. E. Pine lot			
19 S. N. Pine St	11 S. E. Pine lot			
20 S. N. Pine St	22 S. E. Pine lot			
21 S. N. Pine St	5 E of N line lot			
20 S. N. Pine St	8 E of N line lot			
21 S. N. Pine St	2 E of N line lot			
20 S. N. Pine St	11 E of N line lot			
21 S. N. Pine St	12 E of N line lot			
20 S. N. Pine St	13 E of N line lot			
21 S. N. Pine St	14 E of N line lot			
20 S. N. Pine St	15 E of N line lot			
21 S. N. Pine St	16 E of N line lot			
20 S. N. Pine St	17 E of N line lot			
21 S. N. Pine St	18 E of N line lot			
20 S. N. Pine St	19 E of N line lot			
21 S. N. Pine St	20 E of N line lot			
20 S. N. Pine St	21 E of N line lot			
21 S. N. Pine St	22 E of N line lot			
20 S. N. Pine St	23 E of N line lot			
21 S. N. Pine St	24 E of N line lot			
20 S. N. Pine St	25 E of N line lot			
21 S. N. Pine St	26 E of N line lot			
20 S. N. Pine St	27 E of N line lot			
21 S. N. Pine St	28 E of N line lot			
20 S. N. Pine St	29 E of N line lot			
21 S. N. Pine St	30 E of N line lot			
20 S. N. Pine St	31 E of N line lot			
21 S. N. Pine St	32 E of N line lot			
20 S. N. Pine St	33 E of N line lot			
21 S. N. Pine St	34 E of N line lot			
20 S. N. Pine St	35 E of N line lot			
21 S. N. Pine St	36 E of N line lot			
20 S. N. Pine St	37 E of N line lot			
21 S. N. Pine St	38 E of N line lot			
20 S. N. Pine St	39 E of N line lot			
21 S. N. Pine St	40 E of N line lot			
20 S. N. Pine St	41 E of N line lot			
21 S. N. Pine St	42 E of N line lot			
20 S. N. Pine St	43 E of N line lot			
21 S. N. Pine St	44 E of N line lot			
20 S. N. Pine St	45 E of N line lot			
21 S. N. Pine St	46 E of N line lot			
20 S. N. Pine St	47 E of N line lot			
21 S. N. Pine St	48 E of N line lot			
20 S. N. Pine St	49 E of N line lot			
21 S. N. Pine St	50 E of N line lot			

# Nineteenth St.

# Street

DATE	NAME	WATER NO.	STREET NO.	LOCATION	CORPORATION STOP		STOP COCK		LEAD PIPE		IRON PIPE	
					No.	Size.	No.	Size.	Size.	Feet.	Size.	Feet.
Sept 16 99	Charles Anderson	56511	2311	P.E. Angelesca	1	1/2	1	1/2	5/8	30		
Mar 21 1900	Mrs Matton	56481	2311	M.E. Clark	1	3/4	1	3/4	5/8			
May 16 1900	Mrs Mary P. Melton	56392	3823	Retap 10/6/30	1	1/2	1	3/4	5/8	30		\$11.30
Sept 11 01	J. Reagan	56630	66-70	N. S. 50 W. of Hampshire	1	3/8	1	3/4	5/8	7		\$7.15
July 9 03	J. P. Jordan	56628	S.O. 5945	N. W. Harrison								
Jan 23 02	Swift Bros.	82018		N. W. Treat ave	1	1/2	1	3/4	5/8	8		\$8.10
May 24 02	Charles Carney	56633	1206-8	N. S. 50 W. of Mississippi	1	1/2	1	3/4	5/8	33		\$12.30
June 3 02	Mrs Thomas	56585	3952	N. S. Bet Sanchez & Joe	1	1/2	1	3/4	5/8	7		\$6.90
July 27 02	Mrs. Kate Redman	56483	2311	Retap 10/1/30	3/4		1	1/2	1/2	6		\$5.20
July 25 02	R. W. Schumacher	33467		N. S. 50 E. Tolson	1	5/8	1	3/4	5/8	33		\$18.65
Dec 23 02	Erving Smith, Jr.	53091	394	Retap 3/3/30	1	5/8	1	3/4	5/8	3	3/4	\$10.18
Oct 10 02	Peter W. Thayer			N. E. Missouri	1	1/2						\$3.00
Feb 28 03	L. E. Boyer	56561	3663-7	N. S. 180 E. Dolores	1	5/8	1	3/4	5/8	33		\$20.20
MAR 5 - 1903	S. Conroy	56633	4240-2	N. S. 25 E. Diamond	1	1/2	1	3/4	5/8	7		\$7.50
MAR 23 1903	Martin Sanchez	56618	4106	N. S. 80 W. Castro	1	1/2	1	3/4	5/8	7		\$6.83
MAR 23 1903	Martin Sanchez	56614	4105	N. S. 105 W. Castro	1	1/2	1	3/4	5/8	7		\$6.83
APR 1 - 1903	J. W. Callahan	56603	4043	N. S. 23 E. Hartford	1	1/2	1	3/4	5/8	31		\$12.14
APR 17 1903	Samuel Bieding	56588	3900-2	N. S. 101 W. 4th	1	1/2	1	3/4	5/8	7		\$7.93
JUL 28 1903	J. W. Boyer	56623		N. S. 50 W. Bryant	1	1/2	1	3/4	5/8	7		\$7.93
AUG 18 1903	J. W. Boyer	56491		N. S. 50 E. Bryant	1	5/8	1	3/4	5/8	8		\$10.10
SEP 4 1903	Ella W. Boyer	56630	4070		1	1/2	1	3/4	5/8	7		\$9.20
FEB 10 1904	J. W. Boyer	56604	4060-2	N. S. 50 W. Hartford	1	1/2	1	3/4	5/8	7		\$7.96
APR 19 1904	J. W. Boyer	56593	4000-4	N. S. 50 W. Hartford	1	1/2	1	3/4	5/8	7		\$7.96
APR 20 1904	J. W. Boyer	56645	4400	N. S. 50 W. Hartford	1	1/2	1	3/4	5/8	7		\$7.96
Nov 19 04	Linda Conroy	56477	S.O. below	N. S. 50 W. Bryant	1	1/2	1	3/4	5/8	7		\$7.96
Dec 3 04	Timothy Hopkins	56526	2231	N. S. 50 W. Bryant	3/4		1	1/2	1/2	6		
Dec 16 04	United Gas Co.		2231	N. S. 50 W. Bryant	3/4		1	1/2	1/2	6		
Nov 18 1904	Independent Laundry			N. S. 50 W. Bryant	1	1/2	1	3/4	5/8	8		\$12.18
Dec 11 04	United Gas Co.	56630	see above	N. S. 50 W. Bryant	1	1/2	1	3/4	5/8	8		\$12.18
Jan 27 1905	H. Martin	56622		N. S. 50 W. Bryant	1	1/2	1	3/4	5/8	8		\$12.18
Jan 27 05	Pipe at Main			N. S. 50 W. Bryant	1	1/2	1	3/4	5/8	8		\$12.18
Jan 27 05	Pipe at Main			N. S. 50 W. Bryant	1	1/2	1	3/4	5/8	8		\$12.18
Mar 3 1905	L. W. Boyer	56601	4220	N. S. 50 W. Bryant	1	1/2	1	3/4	5/8	8		\$12.18
May 19 05	Mrs. Conroy	56509	4220	N. S. 50 W. Bryant	1	1/2	1	3/4	5/8	8		\$12.18
June 13 05	J. D. A. Pittman	56545	4220	N. S. 50 W. Bryant	1	1/2	1	3/4	5/8	8		\$12.18
July 11 05	H. Dahl	56522	4220	N. S. 50 W. Bryant	1	1/2	1	3/4	5/8	8		\$12.18
Aug 10 05	G. J. Andrew	56622	4230	N. S. 50 W. Bryant	1	1/2	1	3/4	5/8	8		\$12.18

# Service Pipe Record.

## DIRECTION OF TAP.

20 S. No. line St.	12 W. E. line lot	31 Bay line
20 S. No. line St.	13 W. E. line lot	6 Bay line
20 S. No. line St.	16 E. line lot	10 Bay line
<del>19 40 E. line St.</del>	<del>15 S. No. line St.</del>	<del>11 Bay line</del>
24 E. line St.	10 N. S. line lot	16 Bay line
20 S. No. line St.	12 E. line lot	17 Bay line
19 S. No. line St.	7 1/2 E. line lot	23 Bay line
19 S. No. line St.	6 1/2 E. line lot	24 Bay line
20 S. No. line St.	12 W. E. line lot	25 Bay line
20 S. No. line St.	6 1/2 E. line lot	26 Bay line
22 S. No. line St.	5 1/2 E. line lot	27 Bay line
19 N. S. line St.	1 1/2 E. line lot	28 Bay line
20 S. N. line St.	10 N. S. line lot	29 Bay line
20 S. N. line St.	3 E. W. line lot	30 Bay line
<del>19 20 N. S. line St 17 5/8</del>	<del>40 W. E. line lot</del>	31 Bay line
20 <del>19 N. S.</del> line St Rhode Island	2 E. W. line lot	32 Bay line
20 E. W. line St Massachusetts	7 1/2 N. S. line lot	33 Bay line
20 S. N. line St	21 E. E. line Baymont	34 Bay line
20 S. N. line St	85 W. of York St	35 Bay line
1/2 Hopock 20 E. W. line Kansas.	28 N. S. line 17 1/2 St	36 Bay line
24 W. E. line St	35 S. of line lot	37 Bay line
19 N. S. line St 17 5/8	<del>3 1/2 N. S. line lot</del>	38 Bay line
19 N. S. line St 17 5/8	<del>12 1/2 N. S. line lot</del>	39 Bay line
28 N. S. line St 17 5/8	X 7 1/2 E. line lot	40 Bay line
20 S. of N. line St	11 1/2 E. line lot	41 Bay line
19 S. of line of St.	11 1/2 E. line lot	42 Bay line
20 " " " "	11 1/2 E. line lot	43 Bay line
17 19 5/8 " "	11 1/2 E. line lot	44 Bay line
22 S. of line St	50 S. of line St	45 Bay line
23 S. of line St	50 S. of line St	46 Bay line
24 S. of line St	50 S. of line St	47 Bay line
25 S. of line St	50 S. of line St	48 Bay line
26 S. of line St	50 S. of line St	49 Bay line
27 S. of line St	50 S. of line St	50 Bay line
28 S. of line St	50 S. of line St	51 Bay line
29 S. of line St	50 S. of line St	52 Bay line
30 S. of line St	50 S. of line St	53 Bay line
31 S. of line St	50 S. of line St	54 Bay line
32 S. of line St	50 S. of line St	55 Bay line
33 S. of line St	50 S. of line St	56 Bay line
34 S. of line St	50 S. of line St	57 Bay line
35 S. of line St	50 S. of line St	58 Bay line
36 S. of line St	50 S. of line St	59 Bay line
37 S. of line St	50 S. of line St	60 Bay line
38 S. of line St	50 S. of line St	61 Bay line
39 S. of line St	50 S. of line St	62 Bay line
40 S. of line St	50 S. of line St	63 Bay line
41 S. of line St	50 S. of line St	64 Bay line
42 S. of line St	50 S. of line St	65 Bay line
43 S. of line St	50 S. of line St	66 Bay line
44 S. of line St	50 S. of line St	67 Bay line
45 S. of line St	50 S. of line St	68 Bay line
46 S. of line St	50 S. of line St	69 Bay line
47 S. of line St	50 S. of line St	70 Bay line
48 S. of line St	50 S. of line St	71 Bay line
49 S. of line St	50 S. of line St	72 Bay line
50 S. of line St	50 S. of line St	73 Bay line
51 S. of line St	50 S. of line St	74 Bay line
52 S. of line St	50 S. of line St	75 Bay line
53 S. of line St	50 S. of line St	76 Bay line
54 S. of line St	50 S. of line St	77 Bay line
55 S. of line St	50 S. of line St	78 Bay line
56 S. of line St	50 S. of line St	79 Bay line
57 S. of line St	50 S. of line St	80 Bay line
58 S. of line St	50 S. of line St	81 Bay line
59 S. of line St	50 S. of line St	82 Bay line
60 S. of line St	50 S. of line St	83 Bay line
61 S. of line St	50 S. of line St	84 Bay line
62 S. of line St	50 S. of line St	85 Bay line
63 S. of line St	50 S. of line St	86 Bay line
64 S. of line St	50 S. of line St	87 Bay line
65 S. of line St	50 S. of line St	88 Bay line
66 S. of line St	50 S. of line St	89 Bay line
67 S. of line St	50 S. of line St	90 Bay line
68 S. of line St	50 S. of line St	91 Bay line
69 S. of line St	50 S. of line St	92 Bay line
70 S. of line St	50 S. of line St	93 Bay line
71 S. of line St	50 S. of line St	94 Bay line
72 S. of line St	50 S. of line St	95 Bay line
73 S. of line St	50 S. of line St	96 Bay line
74 S. of line St	50 S. of line St	97 Bay line
75 S. of line St	50 S. of line St	98 Bay line
76 S. of line St	50 S. of line St	99 Bay line
77 S. of line St	50 S. of line St	100 Bay line

Nineteenth

Street

DATE.	NAME.	WATER NO.	STREET NO.	LOCATION.	CORPORATION STOP.		STOP COCK.		LEAD PIPE.		IRON PIPE.	
					No.	Size.	No.	Size.	Size.	Feet.	Size.	Feet.
Aug 14 05	G. T. Andrews	56644	11331		1	1/2	1	5/8	5/8	7		27
Aug 14 05	G. T. Andrews	56643	11332		1	1/2	1	5/8	5/8	7		28
Aug 17 05	A. B. Clute	56645		N/S 90 W Potrero Ave.	1	5/8	1	5/8	5/8	8		76
Sept 16 05	J. M. Hoover		19th Ave.	E/S 150 S Clement			2	1/2	1/2	7		162
Nov 9 05	Real Est. & Dev. Co.	22954		S. E. Connecticut	1	1/2	1	3/4	5/8	46		63
Nov 11 05	John Kellner	56650	4431		1	1/2	1	3/4	1/2	32		56
Nov 14 05	J. A. Walsh			N/S 314 E Guerrero	1	1/2	1	3/4	5/8	7		102
Nov 14 05	J. A. Walsh											103
Nov 17 05	D. J. Ansell	56646		N/S 100 W Eureka	1	1/2	1	3/4	1/2	7		140
Dec 15 05	L. J. Morin	56652	4435	S. E. Douglas	1	1/2	1	3/4	5/8	32		87
Feb 15 1906	D. Falch	56618		N/S	1	5/8	1	3/4	5/8	9		94
Feb 28 06	Pauner	56624	4139-43	S/S 115 E Callowood	1	1/2	1	5/8	5/8	7		218
April 4 06	Miss E. Walsh			N/S 65 E Guerrero	1	1/2	1	3/4	5/8	7		10
May 21 06	Shattuck & Co.	56670		S. E. Dolores	1	1/2	1	3/4	1/2	7		
Aug 1 06	Smith Evans Plumbing	56649	3572									81
Aug 3 06	Mrs. L. S. Bowman	56645	2097	S. S. 100 E Kansas	3/4	1/2	2	1/2				2419 335
Aug 19 06	Mary. Staricha	56644	2000	N. W. Rhode Island	3/4	1/2	1	1/2	2	1/2	1/2	1672 108
July 1 06	Geo. H. Surr. Co.	53766	501	S. W. Minnesota	1/2	3/4	1	3/4	5/8	7		102
July 7 06	Henry Rhiner Co	56504		S. E. Bryant	1	1/2	1	1/2	1/2	3	1/2	28
July 16 06	Golden Gate Woolen Mfg	56502		S. S. 100 E Bryant	1	3/4	1	1	3/4	3	1	30
July 17 06	1/2 Pipe as Main			From Kansas to Rhode Island	1	1/2					1/2	900
July 17 06	Mortenson Construction Co			N. W. 19th E Indiana	1	5/8	1	3/4	5/8	3	3/4	45
Aug 3 06	Baker & Perry	56645		S. S. 50 W Rhode Island	3/4	1/2	1	1/2				4186 488
Sept 15 06	Ignatius Jory	56646		N. S. 75 W Rhode Island	3/4	1/2	1	1/2	2	1/2	1/2	3415 8
Sept 26 06	E. Christold	56480	2125	S. S. 80 E Vermont	3/4	1/2	1	1/2	1/2	11		2315 8
Nov 16 1906	Aector Crodie	56103		S. S. 50 W Douglas	1	1/2	1	1/2	1/2	5	1/2	25 119
Nov 27 1906	Julius Hill	56552	3936-38	N. 700 W Sanchez	1	1/2	1	1/2	1/2			91
Dec 1 1907	United Laundry Co	33352										
Feb 25 1907	Emma Danton	10000	5-0									9483
Mar 2 1907	Johnston	56662	0-0									325
Mar 2 1907	Mary White	56567	2000-06									2032
Mar 27 1907	W. Tibbon											
April 1 1907	J. S. J. J.	56528	2200-00									
" 22 1907	to do	56600	20									
" 22 1907	to do	56658	2007									
" 25 1907	to do	56663	2007									
May 1907	1/2 Pipe as Main											
June 23 1907	Joe Lange	56449	2007									94127 2972
June 1907	Mrs M. G. Norcen	56601	4455	S. S. 25 E Douglas	1	1/2	1	1/2	1/2	32		205



# Street

DATE	NAME	WATER NO.	STREET NO.	LOCATION	CORPORATION STOP		STOP COCK		LEAD PIPE		IRON PIPE		
					No.	Size	No.	Size	Size	Feet	Size	Feet	
June 23 1907	E. E. Otterbeck	56473	695	N. E. Rhode Island	1	1/2			1/2	5		2865	
July 5 1907	R. P. Sanchez	56518	3550-10	S. D. 80 W. Lapudged	1	3/4	1	3/4	3/4	5		3218	
July 5 1907	John Brebling	56490		S. E. Hampshire	1	5/8	1	3/4	5/8	43		3587	
July 27 1907	J. H. Lamsman		3428	N. E. San Carlos	1	3/4	1	3/4	3/4	7		3640	
Aug 1 1907	A. G. Gilson	56545	3875	S. S. 53 E. Sanchez	1	3/8	1	3/4	1/2	15	3/4	3701	
Sept 21 1907	H. E. Matthews	56570		W. Church	1	1/2	1	3/4	5/8	30		4762	
Sept 24 1907	G. Sunseth	56655	4515	P. D. 81. W. of Douglas	1	1/2	1	3/4	1/2	4		4784	
Oct 1 1907	City of Paris Baking Works	56585	2717	P. D. 106 E. Bryant	1	1/2	1	1/2	1/2	34		4882	
Jan 2 1908	E. A. J. Carson	56658	4529	S. S. 156 N. of Douglas			2	1/2	1/2	4		6	
Feb. 29	J. R. A. Patterson	56605	404.5	S. E. of Hartford	1	1/2	1	3/4	1/2	32		546	
Mar. 21	Mrs. Vic. Steinacher	56656	4521	S. S. 106 N. of Douglas			2	3/4	1/2	4		791	
" 26	Simeone Driente	56659	4535	" 182			2	1/2	1/2	4		850	
May 4 1908	Colara Lyon	56566	3677	S. S. 110 E. Dolores	1	5/8	1	3/4	5/8	32		1318	
May 8 1908	Geo. A. Rigg	56580	3929.31	S. S. 170. W. of Sanchez	1	1/2	1	3/4	1/2	37		1386	
July 6 <sup>th</sup> 1908	Albach and Mayer	56581		Nos. 995 E. Ave	1	1/2	1	3/4	1/2	8		2117	
July 8 <sup>th</sup> 1908	Agala Marche	56568	3683.85	St. 85, E. Dolores	1	3/8	1	3/4	5/8	32		1969	
July 26 1908	Mrs. W. Hill	56660	4539	St. 205 N. Douglas			2	1/2	1/2	4		2331	
July 30 1908	Th. L. Roberts	56577		S. S. Ho E. San Carlos	1	1/2	1	1/2	1/2	28		2921	
Aug 7 <sup>th</sup> 1908	J. J. J. J.	56665	2006	St. 115 W. Sanchez	1	1/2	1	1/2	1/2	4		4185	
Sept 4 1908	W. J. Worthington Son	56557	3637	St. 250. W. Guerrero	1	1/2	1	3/4	5/8	32		2789	
Nov 24 1908	J. Hoeger	56666	4021-23	S. S. 100. W. Ave	1	1/2	1	3/4	1/2	32		3657	
Feb 23 1909	Mrs. L. K. Holt	56668	4525-7	St. 130. N. Douglas			2	3/4	5/8	12		1811	
Feb 27 1909	M. P. Wilson Co	56672	3476-80	St. 62 E. Valencia	1	1/2	1	1/2	1/2	8		1865	
Jan 16 1909	H. M. Kelly	56674		St. 100 E. Valencia	1	1/2	1	3/4	1/2	1	3/4	2921	
Aug 7 1909	C. J. Henderson	56677	3000	St. 100 N. Sanchez	1	1/2	1	3/4	5/8	1/2	3/4	32	3401
Aug 7 1909	C. J. Henderson	56678	3000	St. 115 N. Sanchez	1	1/2	1	3/4	5/8	1/2	3/4	32	3401
Aug 26 09	Stewart	56676	3543 50	St. 200 N. Church	1	1/2	1	3/4	5/8	1	3/4	8	3565
Sept 14 09	Editha Lee	56673	351 21	St. 100 N. Valencia					1/2	10	1/2	3599	
Nov 12 09	Enterprise Laundry	56501		St. 300 N. Valencia	1	2"	1	2"		4"	2"	10	4113
Nov 8 09	John Horace	56550	1220 22		1	1/2	1	3/4	1/2	1			
Jan 4-10	B. A. McKie	56507		St. 100	1	3/8	5	5/8	2				
March 21 1910	R. B. Leon	56656		S. S. 250 N. Sanchez	1	1/2	1	1/2	1/2	1	1/2	33	5191
" 25 1910	Anderson & Bailey	56655		S. E. Sanchez	1	1/2	1	1/2	1/2	1	1/2	33	5240
May 21 1910	W. J. J. J.	56650		St. 200 E. Sanchez	1	1/2	1	1/2	1/2	1		5250	
June 2 1910	J. J. J. J.	56655		St. 200 N. Church	1	1/2	1	1/2	1/2	1	1/2	5266	
Aug 14 1910	J. J. J. J.	56652		St. 200 N. Ave	1	1/2	1	1/2	1/2	1	1/2	5272	
Sept 28 1910	Mrs. E. J. J. J.	56650		St. 200 N. Sanchez	1	1/2	1	1/2	1/2	1	1/2	5281	
Sept 29 1910	C. P. Grandin	56691		St. 200 N. Sanchez	1	1/2	1	1/2	1/2	1	1/2	5291	

# Service Pipe Record.

DIRECTION OF TAP.

034 14 E of N line St  
 001 25 E W  
 038 21 S W  
 110 20  
 37 20  
 89 20  
 630 18 1/2  
 668 19  
 009 20  
 010 20  
 011 19  
 056 20  
 878 20  
 917 20  
 417 20  
 635 19 S 16 1/2 N  
 918 21 S W

3 E of N line lot  
 4 S W  
 9 E W  
 1 N E  
 3  
 13 N E lane lot  
 18  
 3 E W  
 3 N E  
 2  
 10 E W  
 4  
 1 N E  
 4  
 0 W W

22  
 21  
 20  
 19  
 18  
 17  
 16  
 15  
 14  
 13  
 12  
 11  
 10  
 9  
 8  
 7  
 6  
 5  
 4  
 3  
 2  
 1

039 14 E of N line St. 11 W/E  
 404 10 " " 11 W/E  
 569 15  
 227 15  
 827 12  
 823 10  
 059 10 11 W/E  
 060 10 11 W/E  
 297 17  
 649 15  
 099 17 11 W/E  
 528 14 11 W/E  
 571 11 E W 11 W/E  
 572 11 11 W/E  
 595 11 W/E  
 373 11 W/E  
 11 W/E  
 11 E W W/E  
 E W  
 W/E

4 N of S line lot  
 3 S W  
 9 N S lane lot  
 1 N S lane lot  
 1  
 3  
 8  
 9 S N lane lot  
 3 W S  
 3  
 14  
 10  
 7  
 1

156  
 148  
 147  
 17  
 14  
 16  
 15  
 153  
 154  
 116  
 176  
 78  
 104  
 202 S Tompkins  
 10  
 166  
 297  
 203  
 171  
 165  
 145  
 202 S  
 190  
 144  
 60 S Tompkins  
 144  
 143  
 142

*Nineteenth*

Street

DATE	NAME	WATER NO.	STREET NO.	LOCATION	CORPORATION STOP		STOP COCK		LEAD PIPE		IRON PIPE	
					No.	Size.	No.	Size.	Size.	Feet.	Size.	Feet.
Jan 2/1911	A. Opitz	56693		SW. Noe	1 1/4 x 3/4	1 3/4	3"		2 3/4 - 29	76	3/4	19
Apr 17	B. Martin	56695		W. Pennsylvania	1/2	Service						8207
Aug 14	Thos Warburton	17811		W. Capp.	?							9038
Dec 9	Mrs Geo. Adams	56697		W. 285 W Church	3/4							10110
Apr 3 1912	Herbert Lander	56698		W. 114 E Guerrero	5/8							10872
" 4	J. J. Wood	56669	4331-33	" 112 Eureka	3/4							10891
July 11	Old Homestead Bakery	56700	3260	W. Shotwell	2							11620
" 16	F. E. Kara	56701		W. 75 E. York	3/4							11668
Aug 26	O. H. Holt	56702	3483	W. 79 E. Noe	3/4							12009
" "	do.	56703	3487	W. 53 E do	3/4							12010
" "	H. J. Lander	56705	4377	W. 95 E Guerrero	3/4							12011
Sept 3	J. J. Bornman	56704		" 87 E Eureka	3/4							12056
Dec 18	J. F. Brennan	56706		" 62 W. Diamond	3/4							12873
" 26	G. Larson	59506		" 330 E Sanchez	3/4							12917
Mar 7	S. Malmberg	59508		W. 150 E.	3/4							13417
Apr 7	G. Cavaglieri	59507		W. E San Bruno. Retap 8/14/30	3/4							13635
May 16	S. Malmberg	59509		W. 175 E. Sanchez	3/4							13918

*Merada Ave*

June 2/1910	C. T. Vannoy	59077		E. 134 S. Centland Retap 2/10/32	3/4	1/2 x 1/2	1 1/4	1/2	1 1/2 - 92	603	1/2	19
Jan 25 1912	Geo. Bateman	59078		E. 125 N. Jefferson Retap 2/12/32	3/4	3/4	Service					10404
July 6	J. C. Stromswald	59079		W. Parkhattan	3/4							11569
Sept 24	do.	57050		W. 100 N. Parkhattan	3/4							12227
Dec 10	J. O'Brien	59080	49	W. 75 S. Mayflower	?							12827
" 9	M. Messier	59081	186	W. 50 W. Corlland	3/4				Retap 12/13/35			12803
Jan 18 1913	Carl Lindberg	59082		W. 150 N. Jarboe Retap 2/12/32	3/4							13059
" "	do.	59083		" 175 "	3/4							13060
Mar 19	J. C. Stromswald	59084		" 75 Parkhattan	3/4							13497
Apr 9	do.	59085		" 102 do.	?							13649
June 13	L. Benton	51085		W. 175 S. Mission Ave	3/4							14099
Aug 18	J. Morris	59087		W. N. Parkhattan	3/4							14528
Feb. 11 1914	Mary B. Woodside	59088		" 275 N. Jarboe Retap 2/10/32	3/4							15571
" "	do.	59089		" 300 "	3/4							15572
" 16	A. Sindberg	59090		" 400 "	3/4							15595
Apr 13 1915	Arthur Lindberg	59093		" 55 S. Centland Retap 2/10/32	3/4							15373
Aug 30/16	do. Lindberg	59086										
Sept 20/16	do.											
June 28/17	C. T. Hood	12992										
July 4/17	John Holes	59357										
Jan 19/18	J. H. Wade	59423	118									

Retap 2/15/35



*Street*

Street

DATE.	NAME.	WATER No.	STREET No.	LOCATION.	CORPORATION STOP.		STOP COCK.		LEAD PIPE.		IRON PIPE.	
					No.	Size.	No.	Size.	Size.	Feet.	Size.	Feet.
Oct 4 86	Chas M Blum	<del>56645</del> 52916	7									
May 10 90	Mr Medore chs	<del>56645</del> 52916	7									
Janey 19 91	R Flaherty	56648	10									
July 12 75	Mr Flaherty	<del>56648</del> 56871 56660	19									
Meck 12 87	P Deegan	56649	20									
Janey 19 91	R Flaherty	<del>56649</del> 56661	11									
June 23 84	Larkin Flaherty	56663	11									
Dec 13 89	Thomas Doalan	56664	11									
Oct 21 84	M Buzzini	56665	11									
Dec 13 89	Thomas Doalan	56666	11									
Mar 18 92	Maurice Foley	<del>56666</del> 52127 56667	11									
Aug 15 79	W P Hataling	56668	30									
Apr 14 85	Chas Moller	56669	31									
Nov 26 81	Geo C Ware	56670	31									
Sept 11 82	W J Hataling	<del>56670</del> 56879	61									
Janey 30 83	Muller Kun	<del>56671</del> 56940	75-9									
May 13 83	Granolithic Coy Co	52921	81									
Mar 14 "	Jas Sparston	<del>56672</del> 56950	81									
Oct 28 91	P J Mc Govern	52921	11									
Mar 4 86	Mr Hertzel	<del>56673</del> 56885	11									
Oct 28 91	P J Mc Govern	<del>56674</del> 56880	34									
" " "	"	<del>56675</del> 56881	11									
" " "	"	<del>56676</del> 56882	11									
Janey 26 78	R J. ...	56676	11									
July 1 84	J. N. ...	55214	11									
" 16 83	Dorilla ...	<del>56678</del> 56941	11									
Aug 8 "	W Zeiner	56679	11									
Sept 26 "	W. Bonita	56680	11									
July 16 "	D M Kananan	56683	11									
June 5 74	W N Hine	56682	11									
Nov 25 91	Mrs J. O'Neil	56681	11									
July 23 83	Eda Kananan	56684	11									
Mar 15 90	R R Hind	56685	11									
" 18 90	Frank ...	56686	11									
July 23 85	W N Hine	56687	11									
Sept 14 91	Mrs M A Mace	56689	11									
Oct 4 81	"	<del>56690</del> 56889	11									
Sept 14 91	Mrs M A Mace	<del>56691</del> 56945	11									
Nov 12 73	Mr Mace	56692	11									
Sept 14 91	Mrs M A Mace	<del>56693</del> 56884	150									

*Don't take it used for ...*

*Retap full 3/4 July 13/16*

*Retap 1/2 3/4 service*





# Service Pipe Record.

1767

DIRECTION OF TAP.

1767

No.	Direction of Tap	Remarks	Notes	Other
31	W	...		
26	W	...		
27	W	...		
28	W	...		
29	W	...		
30	W	...		
31	W	...		
32	W	...		
33	W	...		
34	W	...		
35	W	...		
36	W	...		
37	W	...		
38	W	...		
39	W	...		
40	W	...		
41	W	...		
42	W	...		
43	W	...		
44	W	...		
45	W	...		
46	W	...		
47	W	...		
48	W	...		
49	W	...		
50	W	...		
51	W	...		
52	W	...		
53	W	...		
54	W	...		
55	W	...		
56	W	...		
57	W	...		
58	W	...		
59	W	...		
60	W	...		
61	W	...		
62	W	...		
63	W	...		
64	W	...		
65	W	...		
66	W	...		
67	W	...		
68	W	...		
69	W	...		
70	W	...		
71	W	...		
72	W	...		
73	W	...		
74	W	...		
75	W	...		
76	W	...		
77	W	...		
78	W	...		
79	W	...		
80	W	...		
81	W	...		
82	W	...		
83	W	...		
84	W	...		
85	W	...		
86	W	...		
87	W	...		
88	W	...		
89	W	...		
90	W	...		
91	W	...		
92	W	...		
93	W	...		
94	W	...		
95	W	...		
96	W	...		
97	W	...		
98	W	...		
99	W	...		
100	W	...		

*Ninth*

Street

DATE	NAME	WATER NO.	STREET NO.	LOCATION	CORPORATION STOP		STOP COCK		LEAD PIPE		IRON PIPE	
					No.	Size.	No.	Size.	Size.	Feet.	Size.	Feet.
July 30 83	Vorrath & Foley <sup>56902</sup>	<del>56749</del>	280	6								
"	Mr Schroeder	<del>56720</del>										
"	"	<del>56721</del>										
Oct 19 75	J O Brophy <sup>56296</sup>	<del>56746</del>										
July x 92	Mr Schroeder	<del>56722</del>										
"	"	<del>56723</del>										
July 92	M. Schroeder	<del>56724</del>										
Nov 4 73	A. Brodeur	<del>56725</del>										
June 11 91	Jack O'Brien <sup>56906</sup>	<del>56747</del>										
Sept 19 68	H. M. Greene	<del>56723</del>										
Nov 7 70	P. J. M. Greene	<del>56724</del>										
" 3 80	A. Maloney	<del>56725</del>										
May 23 91	A. Wenzel <sup>56910</sup>	<del>56748</del>										
Aug 27 92	Sullivan Doyle	<del>56749</del>										
Jan 10 91	J. Gannon <sup>56913</sup>	<del>56750</del>										
Sept 1 83	Mr. Parnum <sup>56916</sup>	<del>56751</del>										
Aug 26 78	Michael Burke	<del>56760</del>										
June 29 77	Michael Norton	<del>56761</del>										
April 1 78	D. Kuhlmann <sup>56917</sup>	<del>56762</del>										
Aug 3 83	M. Bohannon	<del>56763</del>										
Apr 1 89	Mr. Bohannon	<del>56764</del>										
Dec 16 85	B. D. Gilman	<del>56765</del>										
July 23 83	Mrs. J. Grace	<del>56766</del>										
Sept 1 83	Joost Brown	<del>56767</del>										
"	Jeremiah Lounny	<del>56768</del>										
Mar 13 86	P. O'Sullivan	<del>56769</del>										
Feb 23 81	J. O'Sullivan	<del>56770</del>										
July 23 83	Vincent Negro	<del>56771</del>										
June 26 77	M. H. Quinn <sup>56921</sup>	<del>56772</del>										
Aug 1 83	Mrs. R. Golden	<del>56773</del>										
Sept 24 71	M. Waite	<del>56774</del>										
Jan 2 84	Constance Daley <sup>56922</sup>	<del>56775</del>										
Dec 24 77	Man. Tracy	<del>56776</del>										
Jan 9 84	Francis M. ... <sup>56923</sup>	<del>56777</del>										
Dec 3 85	Henry ... <sup>56924</sup>	<del>56778</del>										
Feb 20 86	H. ...	<del>56779</del>										
June 6 77	Michael ... <sup>56925</sup>	<del>56780</del>										
" 4 84	Patrick ... <sup>56926</sup>	<del>56781</del>										
Jan 9 77	P. ... <sup>56927</sup>	<del>56782</del>										
Jan 24 78	...	<del>56783</del>										

Dist. 130 W. Garrison

MAR 22 1905

DISTRIBUTOR H. ...

# Service Pipe Record.

DIRECTION OF TAP.

No.	Locality	Direction of Tap	Remarks
1	...	...	...
2	...	...	...
3	...	...	...
4	...	...	...
5	...	...	...
6	...	...	...
7	...	...	...
8	...	...	...
9	...	...	...
10	...	...	...
11	...	...	...
12	...	...	...
13	...	...	...
14	...	...	...
15	...	...	...
16	...	...	...
17	...	...	...
18	...	...	...
19	...	...	...
20	...	...	...
21	...	...	...
22	...	...	...
23	...	...	...
24	...	...	...
25	...	...	...
26	...	...	...
27	...	...	...
28	...	...	...
29	...	...	...
30	...	...	...
31	...	...	...
32	...	...	...
33	...	...	...
34	...	...	...
35	...	...	...
36	...	...	...
37	...	...	...
38	...	...	...
39	...	...	...
40	...	...	...
41	...	...	...
42	...	...	...
43	...	...	...
44	...	...	...
45	...	...	...
46	...	...	...
47	...	...	...
48	...	...	...
49	...	...	...
50	...	...	...
51	...	...	...
52	...	...	...
53	...	...	...
54	...	...	...
55	...	...	...
56	...	...	...
57	...	...	...
58	...	...	...
59	...	...	...
60	...	...	...
61	...	...	...
62	...	...	...
63	...	...	...
64	...	...	...
65	...	...	...
66	...	...	...
67	...	...	...
68	...	...	...
69	...	...	...
70	...	...	...
71	...	...	...
72	...	...	...
73	...	...	...
74	...	...	...
75	...	...	...
76	...	...	...
77	...	...	...
78	...	...	...
79	...	...	...
80	...	...	...
81	...	...	...
82	...	...	...
83	...	...	...
84	...	...	...
85	...	...	...
86	...	...	...
87	...	...	...
88	...	...	...
89	...	...	...
90	...	...	...
91	...	...	...
92	...	...	...
93	...	...	...
94	...	...	...
95	...	...	...
96	...	...	...
97	...	...	...
98	...	...	...
99	...	...	...
100	...	...	...

# Kinch Street

DATE.	NAME.	WATER NO.	STREET NO.	LOCATION.	CORPORATION STOP.		STOP COCK.		LEAD PIPE.		IRON FITZ.	
					No.	Size.	No.	Size.	Size.	Feet.	Size.	Feet.
Sept 1 83	E. Peterson	56929	56788	510								
" " "	"	56930	56789	516-20/6								
May 15 76	E. Morrison	56931	56790	520-1/2								
Aug 1 83	Mr Cameron	56932	56791	525-3/4								
Dec 1 86	G. Tabin	56933	56792	530-2								
Aug 20 81	Jno Champion	56934	56793	530								
Sept 1 83	E. Peterson		56794	532								
" " "	"		56795	534								
" " "	"		56796	536								
Aug 13 74	M. Halji		56797	541	D. and Water house for St. Eulonia.							
Sept 1 83	E. Peterson		56799	544								
" " "	"		56800	547								
Sept 1 83	E. Peterson	56939	56801	548	MAR 9 1906							
" " 83	Jno Bowman		56802	548		St. Branswick			1/2	1 1/2	1 1/2	1 1/2
Aug 26 75	G. Malo		56803	548		St. Branswick						
July 23 83	G. Meyer	56878	56804	553					3/4	5/4	3 1/2	1 1/2
March 23 83	W. Robinson		56805	555					1/2	1/2	3/4	
April 24 83	W. Steing		56806	555					1/2	3/4	5/4	1/2
June 4 83	W. Wilson		56807	555					1/2	3/4	5/4	3/8
July 24 83	W. Wilson		56808	555					1/2	3/4	5/4	0
July 27 83	W. Wilson		56809	555					1/2	3/4	5/4	0
Dec 2 83	W. Wilson		56810	555					1/2	3/4	5/4	0
July 9 83	W. Wilson		56811	555					1/2	3/4	5/4	0
March 27 83	W. Wilson		56812	555					1/2	3/4	5/4	0
June 30 83	W. Wilson		56813	555					1/2	3/4	5/4	0
July 6 83	W. Wilson		56814	555					1/2	3/4	5/4	0
March 26 83	W. Wilson		56815	555					1/2	3/4	5/4	0
Nov 26 83	W. Wilson		56816	555					1/2	3/4	5/4	0
Aug 21 83	W. Wilson		56817	555					1/2	3/4	5/4	0
June 21 83	W. Wilson		56818	555					1/2	3/4	5/4	0
Dec 9 83	W. Wilson		56819	555					1/2	3/4	5/4	0
April 20 83	W. Wilson		56820	555					1/2	3/4	5/4	0
April 26 83	W. Wilson		56821	555					1/2	3/4	5/4	0
April 29 83	W. Wilson		56822	555					1/2	3/4	5/4	0
April 29 83	W. Wilson		56823	555					1/2	3/4	5/4	0
July 31 83	W. Wilson		56824	555					1/2	3/4	5/4	0
Nov 29 83	W. Wilson		56825	555					1/2	3/4	5/4	0
Dec 4 83	W. Wilson		56826	555					1/2	3/4	5/4	0





# Service Pipe Record.

DIRECTION OF TAP.

Service Pipe No.	Location / Street	Direction of Tap	Notes
10 DN	line St	SW NE	line lot
26 NE	"	11 NS	"
29	"	10	"
35	"	"	"
26	4 <sup>th</sup> St.	N.S.	"
<del>24</del>	"	"	"
26 NE	"	"	"
14 DN	Sheldon	"	"
28 NE	St	2 1/2 line lot	"
15 E/W	"	"	"
4 DN	Dove	"	"
26 NE	St	"	"
26	"	"	"
28 DN	Sheldon	"	"
24	S of N line of Street	"	"
25	S. N. line St.	"	"
28	S. N. line St.	"	"
<hr/>			
20	S N line St	"	"
20	S N line St	"	"
21	S N line St	"	"
22	"	"	"
21	E W P	15 NS	"
24	DN line	8 NE	"
24	"	4 EH	"
24	"	9 NE	"
24	"	9 EH	"
<hr/>			
24	Sheldon	"	"
24	" St.	4 EH line lot	"
25	"	"	"
26	"	"	"
27	"	"	"
28	"	"	"
29	"	"	"
30	"	"	"
31	"	"	"
32	"	"	"
33	"	"	"
34	"	"	"
35	"	"	"
36	"	"	"
37	"	"	"
38	"	"	"
39	"	"	"
40	"	"	"
41	"	"	"
42	"	"	"
43	"	"	"
44	"	"	"
45	"	"	"
46	"	"	"
47	"	"	"
48	"	"	"
49	"	"	"
50	"	"	"
51	"	"	"
52	"	"	"
53	"	"	"
54	"	"	"
55	"	"	"
56	"	"	"
57	"	"	"
58	"	"	"
59	"	"	"
60	"	"	"
61	"	"	"
62	"	"	"
63	"	"	"
64	"	"	"
65	"	"	"
66	"	"	"
67	"	"	"
68	"	"	"
69	"	"	"
70	"	"	"
71	"	"	"
72	"	"	"
73	"	"	"
74	"	"	"
75	"	"	"
76	"	"	"
77	"	"	"
78	"	"	"
79	"	"	"
80	"	"	"
81	"	"	"
82	"	"	"
83	"	"	"
84	"	"	"
85	"	"	"
86	"	"	"
87	"	"	"
88	"	"	"
89	"	"	"
90	"	"	"
91	"	"	"
92	"	"	"
93	"	"	"
94	"	"	"
95	"	"	"
96	"	"	"
97	"	"	"
98	"	"	"
99	"	"	"
100	"	"	"

# North

# Street

DATE.	NAME.	WATER NO.	STREET NO.	LOCATION.	CORPORATION STOP.		STOP COCK.		LEAD PIPE.		IRON PIPE.	
					No.	Size.	No.	Size.	Size.	Feet.	Size.	Feet.
Feb 18 1913	Mattie Boyd	56955		W. Sherman	3/4		Service					13485
May 20	E. Lacey	66916		1/8 50 W. Clementina	3/4		"					13943
Feb. 10 1914	J. A. Hill	56961	449	1/8 150 E. Harrison	1		"					15550
May 23 1914	Wm. P. Glass	56876		1/8 75 N. McLean Court	3/4		"					1611
June 17	John Tomony	56875	206-8		3/4		"					16645
May 25 1915	"	59802		1/8 42 S. Howard	3/4		"					18517
"	"	59803		do.	3/4		"					18518
Nov 8/16	J. M. Horan	59804	362		3/4		"					19888
Jan 11/16	Mar. J. B. Sykes	59805	362-4		3/4		"					20268
Aug 24/16	J. M. Horan	53761	068		3/4		"					41807
Sept 2/16	J. C. J. Speltz	90086		Retap 2/10/30 100 212 S. Margaret	1		Cut 6/16					22027
Dec 8/16	Charles. Heland	53753		1/8 100 S. Margaret	1 1/2		Dec 10/16					22865
"	do	56903		do.	3/4		do					22566
Jan 27/17	H. Chapman	40019		1/8 100 S. Margaret	3/4		Jan 26/17					22716
Jan 19 1917	Manitoba		or	11th Ave., So. of Kirkwood								
Jan. 31 1908	S. Frank	28089	1608	N. S. 75 N. of N. So.	1 1/2	1 1/2	1/2	7				108
May 22 1908	J. A. Widman	28093	1620		1 1/2	1 1/2	1/2	6				1609
Aug 13 1908	K. Schweizer	28084	1533	41 1st to 11th	1 1/2	1 1/2	1/2	55				3111
May 2 1909	Wm. J. Conroy			2nd to 3rd S. of 1st	2	1	1/2	5				1096
May 2 1909	Wm. Conroy	28108	1153	1st to 3rd S. of 1st	1 1/2	1 1/2	1/2	1				35 205
June 1909	J. C. Laverie	28107	1541	1st to 3rd S. of 1st	1 1/2	1 1/2	1/2	1				103
Oct 14 1909	W. P. Smith	28109	1542-2 4238	N. S. 75 E. Paulina Ave	1 1/2	1 1/2	1/2	1 3/4				14115
Aug 4 1911	Mrs. C. E. Wagner	28110	1649	1st to 10th S. of 1st			1/2 Service					9161
Mar 26 1912	L. Lavaysee	60012		1/8 P.	3/4		"					10821
July 8 1913	C. W. Monahan	28111		1/8 275 E. Phelps	3/4		"					14237
Jan 29 1914	Mrs. V. Anfort	28112	16217	300 S. of do.	3/4		"					15149
Oct 17	Emil Nelson	28115		1/8 50 W. Mendall	3/4		"					17354
"	do.	28114	16217	1/8 101	3/4		"					17355
Nov. 8 1915	J. W. Horan		562		3/4		"					19888
March 9/16	W. H. Harper	44591		1/8 200 S. Phelps	3/4		"					20666
Oct 5/16	Nichols Longthorn	28118		1/8 Point	1		"					22865
Oct 9/17	Wm. J. Conroy	90086	1541-7/2	1st to 10th S. of 1st	3/4		"					1317
" 17/17	Wm. J. Conroy	51110	1715	1st to 10th S. of 1st	1 1/2		"					221
Jan 30/18	do	75965	1732	Retap 9/7/22	1 1/2		"					101
Apr 8/18	Connecting Trains				3/4		"					221
"		44529	1532	Retap 8/18/22	3/4		"					221
Aug 18/18	Mrs. Anna Johnson	28122	1607		3/4		"					221
Sept 13/18	J. G. Johnson	91736		1/8 Point	3/4		"					221

# Service Pipe Record.

DIRECTION OF TAP.

24 E W line St.			654 line lot			235 S. Duboce		
23	E	of W line St	12	S	of 654 line lot	8	S	of 235 S. Duboce
24	E	of W line St	3	S	of 654 line lot	7	S	of 235 S. Duboce
24	E	of W line St	4	S	of 654 line lot	6	S	of 235 S. Duboce
24	E	of W line St	5	S	of 654 line lot	5	S	of 235 S. Duboce
24	E	of W line St	6	S	of 654 line lot	4	S	of 235 S. Duboce
24	E	of W line St	7	S	of 654 line lot	3	S	of 235 S. Duboce
24	E	of W line St	8	S	of 654 line lot	2	S	of 235 S. Duboce
24	E	of W line St	9	S	of 654 line lot	1	S	of 235 S. Duboce
24	E	of W line St	10	S	of 654 line lot	0	S	of 235 S. Duboce
24	E	of W line St	11	S	of 654 line lot	1	S	of 235 S. Duboce
24	E	of W line St	12	S	of 654 line lot	2	S	of 235 S. Duboce
24	E	of W line St	13	S	of 654 line lot	3	S	of 235 S. Duboce
24	E	of W line St	14	S	of 654 line lot	4	S	of 235 S. Duboce
24	E	of W line St	15	S	of 654 line lot	5	S	of 235 S. Duboce
24	E	of W line St	16	S	of 654 line lot	6	S	of 235 S. Duboce
24	E	of W line St	17	S	of 654 line lot	7	S	of 235 S. Duboce
24	E	of W line St	18	S	of 654 line lot	8	S	of 235 S. Duboce
24	E	of W line St	19	S	of 654 line lot	9	S	of 235 S. Duboce
24	E	of W line St	20	S	of 654 line lot	10	S	of 235 S. Duboce
24	E	of W line St	21	S	of 654 line lot	11	S	of 235 S. Duboce
24	E	of W line St	22	S	of 654 line lot	12	S	of 235 S. Duboce
24	E	of W line St	23	S	of 654 line lot	13	S	of 235 S. Duboce
24	E	of W line St	24	S	of 654 line lot	14	S	of 235 S. Duboce
24	E	of W line St	25	S	of 654 line lot	15	S	of 235 S. Duboce
24	E	of W line St	26	S	of 654 line lot	16	S	of 235 S. Duboce
24	E	of W line St	27	S	of 654 line lot	17	S	of 235 S. Duboce
24	E	of W line St	28	S	of 654 line lot	18	S	of 235 S. Duboce
24	E	of W line St	29	S	of 654 line lot	19	S	of 235 S. Duboce
24	E	of W line St	30	S	of 654 line lot	20	S	of 235 S. Duboce
24	E	of W line St	31	S	of 654 line lot	21	S	of 235 S. Duboce
24	E	of W line St	32	S	of 654 line lot	22	S	of 235 S. Duboce
24	E	of W line St	33	S	of 654 line lot	23	S	of 235 S. Duboce
24	E	of W line St	34	S	of 654 line lot	24	S	of 235 S. Duboce
24	E	of W line St	35	S	of 654 line lot	25	S	of 235 S. Duboce
24	E	of W line St	36	S	of 654 line lot	26	S	of 235 S. Duboce
24	E	of W line St	37	S	of 654 line lot	27	S	of 235 S. Duboce
24	E	of W line St	38	S	of 654 line lot	28	S	of 235 S. Duboce
24	E	of W line St	39	S	of 654 line lot	29	S	of 235 S. Duboce
24	E	of W line St	40	S	of 654 line lot	30	S	of 235 S. Duboce
24	E	of W line St	41	S	of 654 line lot	31	S	of 235 S. Duboce
24	E	of W line St	42	S	of 654 line lot	32	S	of 235 S. Duboce
24	E	of W line St	43	S	of 654 line lot	33	S	of 235 S. Duboce
24	E	of W line St	44	S	of 654 line lot	34	S	of 235 S. Duboce
24	E	of W line St	45	S	of 654 line lot	35	S	of 235 S. Duboce
24	E	of W line St	46	S	of 654 line lot	36	S	of 235 S. Duboce
24	E	of W line St	47	S	of 654 line lot	37	S	of 235 S. Duboce
24	E	of W line St	48	S	of 654 line lot	38	S	of 235 S. Duboce
24	E	of W line St	49	S	of 654 line lot	39	S	of 235 S. Duboce
24	E	of W line St	50	S	of 654 line lot	40	S	of 235 S. Duboce





Noe

Street

DATE	NAME	WATER NO.	SEWER NO.	LOCATION	CORPORATION STOP.		STOP COCK.		LEAD PIPE.		IRON PIPE.	
					No.	Size.	No.	Size.	Size.	Feet.	Size.	Feet.
July 26 86	G. Gallagher	57307	46947	453								
Sept 27 86	Wm. Bohanc	57310	46948	471								
Aug 21 85	Mrs. A. Luscomb	57315	46943	479								
Mch 19 91	Jas. D. Davidson	57318	46944	487-9								
July 20 88	L. J. Keane	57322	46945	518								
Dec 13 89	Wm. Rednall	57322	46946	513-1								
Feb 19 86	J. J. Kirby	57324	46949	520-32								
June 17 89	Jas. Arnoll	57325	46948	511								
May 2 90	Jas. M. Guernoy	57326	46948	519	Cor. 2nd & Hancock							
Mch 2 85	A. E. Winterbottom	57330	46947	513								
Feb 13 80	J. J. Kirby	57331	46947	552								
Nov 25 87	A. Miller	57332	46947	511								
Apr 1 85	Jas. McKen	57333	46947	520								
May 29 88	Mrs. Bluh	57334	46947	531								
Feb 6 78	A. J. Terry	57339	46947	591								
July 27 82	E. Grady	57342	46947	614								
Apr 29 85	Mrs. Liddy	57351	46947	611								
Aug 11 90	Cath. Zerina	57358	46947	611								
Apr 29 85	J. Morrison	57361	46947	611								
" " "	W. Murray	57367	46947	651								
June 10 87	Mrs. M. A. Shan	57366	46947	745								
Apr. 29 85	W. J. Dorr	57369	46947	701								
July 27 92	W. St. Machae	57371	46947	711	Cor. 1st & S. Hill							
Apr 20 92	Wm. G. Cooper	57374	46947	711								
May 6 91	Red. W. Clark	57377	46947	599								
Oct 21 "	Frank W. Conner	57391	46947	711	Cor. 1st & S. Hill							
May 18 "	L. H. Cox	57390	46947	711								
Oct 21 "	J. J. Stewart	57392	46947	711								
Jan 6 "	Angus Shan	57393	46947	711								
May 23 91	Wm. H. Sprung	57394	46947	711								
Jan 13 92	R. Walters	57394	46947	711	1st & S. Hill							
June 23 91	E. J. Mills	57401	46947	711								
Mch 1 87	Mrs. B. M. ...	57401	46947	711								
Oct 10 91	B. ...	57406	46947	711								
May 7 "	"	57403	46947	711								
" " "	"	57411	46947	711								
Dec 13 90	Mary ...	57412	46947	711								
May 7 91	J. H. ...	57413	46947	711								
July 17 88	L. ...	57415	46947	711								
May 18 92	J. H. ...	57416	46947	711								

March 11 99 (6) 1 3/8 1 3/4 1/2  
 June 20 09 1 1/2 1 1/2 1/2  
 May 27 99 (6) 1 1/2 1 1/2 1/2  
 May 27 99 (6) 1 1/2 1 1/2 1/2  
 June 22 99 (6) 1 1/2 1 1/2 1/2  
 Sept 12 00 (6) 1 3/8 1 1/2

Old iron  
 Cut off  
 Old iron  
 Cut off  
 Old iron  
 Cut off  
 Old iron  
 Cut off  
 Old iron  
 Cut off  
 Old iron  
 Cut off

Cor. 1st & S. Hill

Cor. 1st & S. Hill

1st & S. Hill

JAN 29 1904

JAN 29 1904

NOV 3 1904

JAN 29 1904

JAN 29 1904

JAN 29 1904

JAN 29 1904

JAN 29 1904

5 32

# Service Pipe Record.

DIRECTION OF TAP.

No.	Tap	Line	Direction	Remarks	Notes
19		line			
20					
21					
22					
23					
24		line			
24		line			
24		line			
24		line			
24		line			
25		line			
25		line			
26		line			
27		line			
28		line			
29		line			
30		line			
31		line			
32		line			
33		line			
34		line			
35		line			
36		line			
37		line			
38		line			
39		line			
40		line			
41		line			
42		line			
43		line			
44		line			
45		line			
46		line			
47		line			
48		line			
49		line			
50		line			
51		line			
52		line			
53		line			
54		line			
55		line			
56		line			
57		line			
58		line			
59		line			
60		line			
61		line			
62		line			
63		line			
64		line			
65		line			
66		line			
67		line			
68		line			
69		line			
70		line			
71		line			
72		line			
73		line			
74		line			
75		line			
76		line			
77		line			
78		line			
79		line			
80		line			
81		line			
82		line			
83		line			
84		line			
85		line			
86		line			
87		line			
88		line			
89		line			
90		line			
91		line			
92		line			
93		line			
94		line			
95		line			
96		line			
97		line			
98		line			
99		line			
100		line			



# Service Pipe Record.

DIRECTION OF TAP.

20	E	of	N	line	23			
20	E	of	N	line	23			
14	E	of	N	line	0			
12 W E								
21	E	of	N	line			133	
21	E	of	N	line				
26	E	of	N	line				
24	E	of	N	line	4			
21	E	of	N	line				
24	E	of	N	line				
24	E	of	N	line				
21	E	of	N	line				
21	E	of	N	line				
21	E	of	N	line				
21	E	of	N	line				
19	E	of	N	line				
24	E	of	N	line	10			
25	E	of	N	line	12			
25	E	of	N	line	11			
17	S	of	W	line	11			
24	W	of	E	line	116	5	21	34
24	E	of	N	line				
24	E	of	N	line				
14 W line 14 E SE								
24	E	of	N	line	12			
25	E	of	N	line	27			
27	E	of	N	line	14			
27	E	of	N	line	17			
25	E	of	N	line	18			
25	E	of	N	line	20			
25	E	of	N	line	21			
25	E	of	N	line	22			
25	E	of	N	line	23			
25	E	of	N	line	24			
25	E	of	N	line	25			
25	E	of	N	line	26			
25	E	of	N	line	27			
25	E	of	N	line	28			
25	E	of	N	line	29			
25	E	of	N	line	30			
25	E	of	N	line	31			
25	E	of	N	line	32			
25	E	of	N	line	33			
25	E	of	N	line	34			
25	E	of	N	line	35			
25	E	of	N	line	36			
25	E	of	N	line	37			
25	E	of	N	line	38			
25	E	of	N	line	39			
25	E	of	N	line	40			

1177

Street

DATE	NAME	WATER NO.	STREET NO.	LOCATION	CORPORATION STOP		STOP COCK		LEAD PIPE		IRON PIPE	
					No.	Size.	No.	Size.	Size.	Feet.	Size.	Feet.
		<del>56981</del>	1001	DEC 12 1904	1	1/2	1	3/4	5/8	31		
		<del>56980</del>	1014	JAN 29 1904 Retap 10/8/28	3/4	3/8	1	1/2	1/2	9		R-8694
		<del>56978</del>	595-9	118 19th	1	5/8	1	3/4	5/8	7		
April	O. Jordan	<del>57016</del>	1713	E.S. 125 S 30th								
June	Julian Blum	<del>56892</del>	65A	E.S. 180 S 14th	1	1/2	1	3/4	5/8	47		
July	E. J. Elliott	<del>56891</del>	59-63	E.S. 205 S 14th	1	1/2	1	3/4	5/8	47		
May	D. M. Knight	<del>56971</del>	532		1	1/2	1	3/4	1/2	8		
July	J. F. Fleming	<del>56967</del>	160-2	W.S. 50 S. Henry	1	1/2	1	5/8	5/8	8		
June	W. S. Bennett	<del>56965</del>	676	W.S. 125 S 20th	1	3/8	1	1/2	1/2	8		
June	W. S. Bennett	<del>56964</del>	674	W.S. 150 S 20th	1	3/8	1	1/2	1/2	8		
March	Etta Sawicki	<del>56966</del>	678	W.S. 100 S 20th	1	3/8	1	1/2	1/2	8		
April	J. M. Fisher	<del>56941</del>	206-8	W.S. 50 S 15th	1	1/2	1	3/4	5/8	8		
June	W. S. Bennett	<del>56901</del>	147-9	W.S. Henry	1	1/2	1	3/4	5/8	8		
June	J. Knight	<del>56893</del>	1000	W.S. 23rd	1	1/2	1	3/4	1/2	30		
Aug	Jno Stelling	<del>56896</del>	85-7	E.S. S 14th	1	1/2	1	5/8	5/8	43		
Aug	Jno Stelling	<del>56894</del>	81	E.S. S 14th	1	1/2	1	5/8	5/8	43		
Sept	Jay Bennett	<del>56897</del>	137-9	E.S. 57 S Henry	1	1/2	1	3/4	5/8	47		
Oct	E. M. Bennett	<del>56896</del>	101-5	OCT 30 1903 Retap 12/17/30	1 1/2	1/2	1	3/4	5/8	33	1509	32
Nov	Nelson & Stiperson	<del>56891</del>		E.S. 27 N of Henry	1	1/2	1	3/4	5/8	42	1509	
Nov	A. Olsen	<del>56890</del>	828	W.S. 25 S of Hill	1	3/8	1	1/2	1/2	8		
Nov	A. Olsen	<del>56890</del>	860	W.S. 50 S of Hill	1	3/8	1	1/2	1/2	8		
Apr	Andrew Wilkie Jr.	<del>57019</del>	1302	S.W. 26th								
July	3/4 J. S. as Mamm. Coe v. Hill				1	1/2			1/2	6	3/4	127
July	T. J. Landon	<del>57365</del>	822	W.S. 78 S of Hill								312
Sept	Miss Nellie Dore	<del>57293</del>	379	E.S. S of 16th St.	1	1/2	1	5/8	5/8	42		1428
Sept	Miss Nellie Dore	<del>57294</del>	379	E.S. S of 16th St.	1	1/2	1	5/8	5/8	42		1429
Jan	E. M. Bennett	<del>57230</del>	107-11	OCT 30 1903 Retap 12/17/30	1	1/2	1	3/4	5/8	33		1312
Jan	Hugo Bacholdt	<del>57237</del>	129-33	E.S. 77 N of Henry	1	5/8	1	5/8	5/8	41		1941
Feb	John E. Hill	<del>57349</del>	672	W.S. 173 N. of 20th	1	1/2	1	1/2	1/2	8		6.89
Jan	Thomas Laird	<del>52103</del>	2601-5 W. St.	S.W. Market	1	1/2	1	5/8	5/8	8		9.62
Apr	F. Nelson	<del>57312</del>	468	W.S. 150 N of 18th	1	1/2	1	5/8	5/8	8		6.92
Apr	F. Nelson	<del>57310</del>	464	W.S. 175 N of 18th	1	1/2	1	5/8	5/8	8		6.92
Apr	F. Nelson	<del>57308</del>	460-2	W.S. 200 N of 18th	1	1/2	1	5/8	5/8	8		6.92
May	Henry Dahl	<del>57233</del>	117-19	E.S. Retap 11/29/29	1	1/2	1	3/4	5/8	42		20.67
July	J. M. Smith	<del>57321</del>	514-16	W.S. 100 S of 14th	1	1/2	1	3/4	5/8	7		7.24
July	D. Kilbourn	<del>57316</del>	476	W.S. 100 N of 18th	1	1/2	1	3/4	5/8	8		7.67
July	Maria Schluter	<del>57435</del>	12-7	E.S. 89 N of Clipper	1	1/2	1	3/4	5/8	7		7.24
Sept	McCarthy	<del>57348</del>	670-10		1	1/2	1	5/8	5/8	8		
Oct	M. Reilly	<del>57225</del>	69	E.S. N of 14th	1	1/2	1	5/8	5/8	42		4.40
Dec	F. Nelson	<del>57314</del>	472	W.S. 125 N of 18th	1	1/2	1	5/8	5/8	8		

# Service Pipe Record.

1475

## DIRECTION OF TAP.

24 E of W line St	32 S of S line lot	68	W of 18th
24 E of W line St	11 N of S line lot	116	S of 14th
24 E of W line St	13 N of S line lot	115	S of 14th
-24 E of W line St	<del>6 N of S line lot</del>	<del>98</del>	<del>S of 14th</del>
-24 E of W line St	<del>14</del> N of S line lot	<del>97</del>	<del>S of 13th</del>
25 E of W line St	21 N of S line lot	60	S of Ford
<del>20</del> S of N line Elizabeth	<del>12</del> E of W line lot	<del>43</del>	<del>W of Elizabeth</del>
24 E of W line St	12 N of S line lot	39	S of Roe
20 S of N line Jersey	11 E of W line lot	67	W of Henry
24 E of W line St	<del>12</del> N of S line lot	<del>104</del>	<del>S of 17th</del>
24 E of W line St	<del>11</del> N of S line lot	<del>135</del>	<del>S of 17th</del>
24 E of W line St	3 S of N line lot	68	S of 17th
<del>24</del> E of W line St	<del>19</del> S of N line lot	<del>3</del>	<del>N of S line Ford</del>
23 E of W line St	15 N of S line lot	288	S of 19th
24 E of W line St	11 S of N line lot	90	N of 18th
<del>24</del> E of W line St	<del>20</del> N of S line lot	<del>45</del>	<del>S of 17th</del>
<del>10</del> E of W line St	<del>32</del> N of S line lot	<del>96</del>	<del>S of 30th St</del>
<del>23</del> S of N line 30th	<del>24</del> E of W line lot	<del>50</del>	<del>W of 30th St</del>
20 S of N line 30th	8 E of Roe	216	W of Harper
24 E of W line St	11 S of N line lot	85	S of Henry
<del>24</del> 25 E of W line St	<del>12</del> 9 S of N line lot	<del>85</del>	<del>S of Nicol</del>
24 E of W line St	12 S of N line lot	167	S of 13th
24 E of W line St	24 N of S line lot	100	N of 19th
24 E of W line St	6 S of N line lot	82	S of Henry
24 E of W line St	5 S of N line lot	123	S of 19th
24 E of W line St	2 S of N line lot	1	N of 14th St
24 E of W line St	23 S of N line lot	29	N of 14th St
24 E of W line St	27 S of N line lot	50	N of 14th St
24 E of W line St	14 S of N line lot	77	N of 14th St
24 E of W line St	<del>11</del> S of N line lot	<del>52</del>	<del>S of Henry</del>
24 E of W line St	1 N of S line lot	49	S of 14th St
24 E of W line St	<del>4</del> S of N line lot	<del>54</del>	<del>N of 14th St</del>
26 E of W line St	11 S of N line lot	78	N of 14th St
24 E of W line St	4 S of N line lot	90	S of 14th St
23 E of W line St	6 S of N line lot	73	S of 14th St
-24 E of W line St	3 S of N line lot	71	S of 14th St
24 E of W line St	30 S of N line lot	62	N of 17th
-24 E of W line St	3 S of N line lot	153	S of 19th
24 E of W line St	11 S of N line lot	81	N of 19th
24 E of W line St	3 S of N line lot	98	S of 21st
19 S of N line 30th St	7 E of Roe	90	E of W line 30th

DATE	NAME	WATER NO.	STREET NO.	LOCATION	CORPORATION STOP.		STOP COCK.		LEAD PIPE.		IRON PIPE.	
					No.	Size.	No.	Size.	Size.	Feet.	Size.	Feet.
Oct 26/01	F. Nelson	22554		N. W. 18th	1	5/8	1	5/8	5/8	8		
Oct 30/01	Peter Stalling	<del>572234</del> 57036	127	E.S. 105 S of 14th	1	1/2	1	3/4	5/8	41		\$5.40
Oct 30/01	Peter Stalling	<del>572235</del> 57037	123-5	E.S. 103 S of 14th	1	1/2	1	3/4	5/8	41		\$15.18
Nov 6/01	Victor Anderson	<del>57212</del> 59006	15-19	E.S. 80 <del>W. of 13th</del> <sup>W. of 13th</sup>	1	5/8	1	3/4	5/8	42		\$11.78
Nov 27/01	P. Campbell	<del>57311</del> 59007	465-9.	E.S. 53 S of Ford	1	5/8	1	5/8	5/8	43		\$20.95
Feb 22/02	K. K. Reeve	<del>57409</del> 59009	1054-6	JAN 29 1904 E.S. 25 S Elizabeth	1	5/8	1	5/8	5/8	9		\$17.25
Feb 22/02	K. K. Reeve	<del>57407</del> 59008	1050-2	APR 29 1905 E.S. Elizabeth	1	5/8	1	5/8	5/8	31		\$12.50
March 10/02	Emilia Ursin	<del>57246</del> 59010	156-158 <sup>A</sup>	W.S. 25 S of Henry	1	5/8	1	3/4	5/8	8		\$7.24
March 18/02	Caroline Miller	<del>57422</del> 57038	1140	N.W. Jersey	1	1/2 x 5/8	1	5/8	5/8	30		\$11.32
Apr 16/02	F. Nelson	<del>57299</del> 59011	420	W.S. Bet 17th & 18th	1	5/8	1	5/8	5/8	8		\$9.10
Apr 16/02	F. Nelson	<del>57301</del> 59012	424	W.S. Bet 17th & 18th	1	5/8	1	5/8	5/8	8		\$10.68
May 13/02	F. Nelson	<del>57298</del> 59014	412	W.S. 65 S of 17th	1	1/2	1	3/4	5/8	8		\$7.10
May 24/02	Mrs Grace S Clark	<del>57306</del> 59015	458		1	5/8	1	5/8	5/8	8		\$7.10
June 10/02	J. Anderson	<del>57346</del> 59019	668	W.S. 223 N of 20th	1	1/2	1	1/2	1/2	8		\$7.10
June 24/02	Mrs Grace S Clark	<del>57317</del> 59016	481-5.		1	5/8	1	5/8	5/8	42		\$6.23
Aug 9/02	St. Olaf Cong. Church	<del>57297</del> 59017		S.W. 17th	1	1/2	1	1/2	1/2	8		\$12.80
Oct 1/02	Leo. Bacci	<del>57490</del> 59018	1710.	near 50th bet 17th & 18th			2	3/4				\$6.75
Oct 1/02	On the crossing of 30th		Noe	Ends. 78 E. W. Line Noe				5		3.		\$7.02
Jan 17/03	J. W. Colburn	<del>57249</del> 59019	167-71	E.S. 250 N. 15th	1	5/8	1	3/4	5/8	42		3/4
Feb 25/03	Andrew Beckman	<del>57372</del> 59027	866-8	W. S. bet. 11th & 12th	1	5/8	1	5/8	5/8	9		58.
APR 21 1903	Ed. Clara S. Meyer	<del>57216</del> 59028	27-31	Retap 3/12/30 E.S. S. 13th	1	5/8	1	3/4	5/8	42		\$15.36
MAY 9 - 1903	Robinson	<del>57335</del> 59029	595-81	E.S. 100 N. 19th	1	5/8	1	3/4	5/8	41		\$7.80
SEP 15 1903	Los. Flood	<del>57250</del> 59030	168-70		1	1/2	1	3/4	5/8	8		\$19.12
OCT 21 1903	G. J. Doering	<del>57340</del> 59032	610	W.S. 115 S. 19th	1	1/2	1	3/4	5/8	8		\$15.23
JAN 18 1904	J. S. Robinson	<del>57328</del> 59034	538-40	W.S. 270 N. 19th	1	1/2 x 5/8	1	5/8	5/8	8		\$7.14
JAN 27 1904	W. S. Sanders	<del>57266</del> 59035	241-45	E.S. 173 N. 15th	1	5/8	1	5/8	5/8	43		\$16.69
JAN 27 1904	B. Clendish	<del>57267</del> 59036	247-57	E.S. 200 S. 5th	1	5/8	1	5/8	5/8	43		\$16.69
APR 2 - 1904	P. Roberts	<del>57232</del> 59037	116-22	W.S. 76 S	1	3/4	1	3/4	3/4	8		\$11.60
APR 5 - 1904	W. Kelly	<del>57241</del> 59038	161-65	Retap 6/1/29 E.S. 60 S. 19th	3/4	5/8	1	5/8	5/8	42		\$15.20
APR 5 - 1904	J. Scher	<del>57245</del> 59039	154-59	E.S. 60 S. 19th	1	5/8	1	5/8	5/8	42		\$18.20
APR 19 1904	Mrs Stalling	<del>34491</del> 28939	2-4	E.S. 14th	1	5/8	1	3/4	5/8	41		\$21.70
APR 19 1904	Ch. Sankin	<del>57374</del> 59394	893	E.S. 78 N. 22nd	1	1/2	1	3/4	1/2	4		\$10.35
MAY 2 - 1904	E. Sankin	<del>57309</del> 59777	459-63	E.S. bet. 7th & 8th	1	5/8	1	5/8	5/8	43		\$3.70
July 26/04	Ch. Sankin	<del>57329</del> 59778	542nd	W.S. 220 N. 19th	1	1/2 x 5/8	1	5/8	5/8	8		241
Nov. 11/04	S. J. Geranovich	<del>57231</del> 59779	113-15	Retap 8/30/30 E.S. 52 S. 14th	1	5/8	1	3/4	5/8	42		102
Nov. 16/04	C. W. Anderson	68806	3894-8 1/2	E.S. 80 N. 17th	1	5/8	1	3/4	5/8	42		101
Dec. 1/04	J. Kennedy	<del>57345</del> 59780	666 <sup>A</sup>	W.S. 247 S. 19th	1	1/2	1	3/4	5/8	8		132
Jan. 12/05	Mrs. J. A. Hart	<del>57334</del> 59781	546-8	W.S. 70 N. 10th	1	1/2	1	3/4	5/8	8		106
Jan. 14/05	J. Schier	<del>57363</del> 59782	818	W.S. 60 S. of 21st			2	1/2	1/2	6		
Feb 14/05	Pipe as ill			Extended bet 30th & 31st	1	3/4		3/4		4 1/2		16

# Service Pipe Record.

147673

## DIRECTION OF TAP.

~~15~~ ~~17~~ ~~W.E.~~ line St.  
~~25~~ ~~E.W.~~ line St.  
 19 S. No. line 21<sup>st</sup> St.  
 26 E. W. line St.  
 20 S. No. line of 29<sup>th</sup>  
~~25~~ ~~W.E.~~ line St.  
 24 E. W. line St.  
 24 E. W. line St.  
 24 E. W. line St.  
 24 E. W. line St.  
 24 E. W. line St.  
 24 E. W. line St.  
 24 E. W. line St.  
 24 E. W. line St.  
 24 E. W. line St.  
 24 E. W. line St.  
 117 S. No. line Valley  
 26 E. W. line St.  
 26 E. W. line St.  
 23 E. W. line St.  
 on H P { 27<sup>th</sup> St at 22<sup>nd</sup> St  
 26 E. W. line St.  
 26 E. W. line St.  
 26 E. W. line St.  
 24 E. W. line St.  
 24 E. W. line St.  
 24 E. W. line St.  
 25 E. W. line St.  
 21 S. No. line 25<sup>th</sup> St.  
 24 E. W. line St.  
 24 E. W. line St.  
 24 E. W. line St.  
 12 ~~W.E.~~ line Noe.  
 26 E. W. line St.  
 20 S. No. line St.  
 24 E. W. line St.  
 24 19 ~~W.E.~~ line St.  
 25 ~~W.E.~~ line St.

100 S. N.  
 5 A. S. line Lot.  
 30 A. S. line Lot  
 17 1/2 E. W. line Noe  
 15 3/4 A. S. line Lot.  
 56 1/2 W. E. line Noe.  
 17 S. No. line Lot.  
 1 A. S. line Lot.  
 3 S. No. line Lot.  
 6 A. S. line Lot.  
 10 S. No. line Lot.  
 7 N. S. line Lot  
~~17~~ N. S. line Lot  
~~16~~ N. S. line Lot  
~~14~~ N. S. line Lot  
~~15~~ N. S. line Lot  
~~15~~ N. S. line Lot  
 13 W. E. line Lot  
 15 S. No. line Lot.  
 14 S. No. line Lot  
 7 S. No. line Lot  
 11 A. S. line Lot  
 15 S. No. line Lot.  
 13 N. S. line Lot  
 13 N. S. line Lot.  
 22 S. No. line Lot.  
 67 S. No. line Lot.  
 3 N. S. line Lot.  
 8 S. No. line Lot  
 28 E. W. line Lot  
 2 S. No. line Lot.  
 4 N. S. line Lot  
 7 N. S. line Lot.  
 36 S. No. line Lot.  
 14 S. No. line Lot  
 24 E. W. line Noe  
 21 A. S. line Lot.  
 12 S. No. line Lot  
 10 N. S. line Lot

~~25~~ ~~S 31 N 30 E~~ 23 N of Laidley  
~~21~~ St of 30<sup>th</sup> St.  
 154 St of 29<sup>th</sup> St. 46 S Valley  
 65 W. E. line Noe.  
~~67~~ Sap 22<sup>nd</sup>  
 25 1/2 E. W. line Noe.  
 137 St of 29<sup>th</sup> St. 92 1/2 S Valley  
 198 Sap of 19<sup>th</sup>  
 77 Sap of 19<sup>th</sup>  
 96 Sap of 16<sup>th</sup> St.  
 78 Sap of E. W. line  
 136 Sap of 17<sup>th</sup>  
~~135~~ Sap of 17<sup>th</sup>  
~~133~~ Sap of 17<sup>th</sup>  
~~132~~ Sap of 17<sup>th</sup>  
~~131~~ Sap of 17<sup>th</sup>  
 85  
 94 E. W. Noe  
 37 St of Alameda  
 63 St of Alameda  
 93 St of Liberty  
 111 Sap 22<sup>nd</sup> St.  
 87 St of Alameda St  
 116 Sap 22<sup>nd</sup> St.  
 91 Sap 22<sup>nd</sup> St.  
 65 St of 26<sup>th</sup> St.  
 21 No of 26<sup>th</sup> St.  
 250 Sap of 19<sup>th</sup> St.  
 97  
 45 Sap of 29<sup>th</sup>  
 51 Sap of Noe.  
 106 Sap 18<sup>th</sup>  
 221 Sap of 19<sup>th</sup> St.  
 188 Sap of 16<sup>th</sup> St.  
 42 N Laidley  
 24 N Laidley  
 84 St of Jersey  
 56 W. E. line Noe  
 30 Sap of 16<sup>th</sup> St.  
 65 Sap of 16<sup>th</sup> St.  
 113 1/2 Sap of 29<sup>th</sup>

# Noe

# Street

DATE	NAME	WATER NO.	STREET NO.	LOCATION	CORPORATION STOP		STOP COCK		LEAD PIPE		IRON PIPE	
					No.	Size	No.	Size	Size	Feet	Size	Feet
Feb. 1 1895	J. A. Wattle	<del>57459</del> 57478	1689	E/S 76 N. 30th St.	1	42	1	1/2	1/2			
Feb. 14 05	C. J. Lamson	<del>57478</del> 57478	1550	W/S 61 29th & Valley			2	3/4	5/8	5		32
Feb. 14 05	L. G. DeGra	<del>57357</del> 57357	470-2	N. W. 21st Retap 12/10/30	1	1/2	1	3/4	1/2	15		36
Feb. 6 05	J. Anderson	<del>57380</del> 57380	912	W/S 63 29th	1	1/2	1	1/2	1/2	9		270 518
Feb. 1 05	Pipe as Main	-----		Ends 184' N of 29th	1	3/4			3/4	4	1/2	
Feb. 3 05	C. E. Mansau	<del>57475</del> 57475	1568	W/S 76 S. Valley			2	1/2	1/2	5		202 7
Feb. 11 05	J. F. Dalan	<del>57342</del> 57342	616	W/S 185 29th	1	1/2	1	5/8	5/8	8		42
Apr. 9 05	Mary C. White	<del>57264</del> 60172	235-9	E/S 150' 29th	1	5/8	1	5/8	5/8	42		37
Apr. 10 05	A. Demerhon	<del>57277</del> 57277	311		1	1/2	1	5/8	5/8	42		27
Apr. 27 05	C. M. Johnson	<del>57402</del> 60178		E/S 61' N Elizabeth	1	1/2	1	3/4	5/8	42		167
Apr. 27 05	H. Phil	<del>57262</del> 60177	229-33	E/S 125' S 15th	1	5/8	1	3/4	5/8	42		296 of
May 5 05	Miss Fore	<del>57291</del> 60179	371	E/S 125' S 17th	2	1/2	1	3/4	5/8	43		10
May 5 05	Miss Fore	<del>57290</del> 60176	375	E/S 125' S 17th	1	1/2	1	3/4	5/8	43		"
May 5 05	Miss Fore	<del>57288</del> 60175	375	E/S 125' S 17th	1	1/2	1	3/4	5/8	43		12
May 5 05	Miss Fore	<del>57287</del> 60174	377	E/S 125' S 17th	1	1/2	1	3/4	5/8	43		13
May 9 05	G. H. Cewart	<del>57470</del> 60179	517	S. E. Valley			2	1/2	1/2	7		119
May 16 05	J. Anderson	<del>57388</del> 60185	942	W/S 150' S - 22nd	1	1/2	1	5/8	5/8	10		121
May 16 05	J. Anderson	<del>57387</del> 60184	936	W/S 125' S - 22nd	1	1/2	1	5/8	5/8	10		140
May 16 05	C. S. Bond	<del>57355</del> 60178	730	N. W. Liberty	1	1/2	1	5/8	5/8	8		130
May 17 05	J. Anderson	<del>57378</del> 60180	906	W/S 76 S - 22nd St.	1	1/2	1	5/8	5/8	10		137 272
May 17 05	J. Anderson	<del>57386</del> 60183	930	W/S 175' S - 22nd St.	1	1/2	1	5/8	5/8	10		138
May 17 05	J. Anderson	<del>57384</del> 60182	924	W/S 175' S - 22nd St.	1	1/2	1	5/8	5/8	10		141
May 17 05	J. Anderson	<del>57382</del> 60181	918	W/S 175' S - 22nd St.	1	1/2	1	5/8	5/8	10		142
May 29 05	S. McAdam	<del>57450</del> 60185	1287-91	AUG 28 1895 S. E. 26th St.	1	1/2	1	3/4	5/8	42		240
May 30 05	S. McAdam	<del>57451</del> 60186	1293-7	AUG 28 1895 S. E. 26th St.	1	1/2	1	3/4	5/8	42		231
May 30 05	F. Crothers	<del>57344</del> 60174	664	W/S 19th & 20th Sts.	1	1/2	1	3/4	5/8	8		290
June 23 05	Pipe as Main	-----	extended	Ends 11 N. S. Line Valley St.							1/2	60 200
July 20 05	D. J. Foster	<del>57477</del> 60172	1575	W/S 76 N. 29th			1	3/4	1/2	8		48
Aug 8 05	W. Stord	<del>57428</del> 60175	1190	N. W. 25th	1	1/2	1	5/8	5/8	8		28
Sept 6 05	Jac. Barry	57320	509-11	E/S 125' S 18th	1	1/2	1	5/8	5/8	42		118
Sept 22 05	J. F. Dalan	57343	618	W/S 215' S 19th	1	1/2	1	5/8	5/8	8		236
Oct 30 05	Laidley	57280	314	W/S 100' S of Market	1	1/2	1	5/8	5/8	8		
Nov. 15 05	Pipe as Main	-----	ends -	12 W & N of (see also - 27 N Laidley) LAIDLEY							1/2	204 36
Nov. 15 05	A. W. Reinhardt	<del>57498</del> 60172	1792	Cor. Laidley			2	1/2	1/2			20 239 200
Dec. 1 05	J. J. Bradley	<del>57420</del> 60171	1118	W/S 75' N. Jersey			2	5/8	5/8	7		90
Dec. 1 05	Pipe as Main	-----		ends 71' N of Jersey	1	5/8			3/4	4	1/2	58 200
Dec. 14 05	R. W. Johnson	57369	885	E/S	1	1/2	1	5/8	5/8	42		118
Dec. 15 05	C. Heyman & Bro.	57362	814	W/S 50' S of 21st			2	1/2	1/2	7		
Dec. 18 05	Pipe as Main	-----	extended	ends 62' S of 21st							3/4	36 200
Jan. 24 1906	C. E. Mansau	57476	1572	W/S 100' N. 29th			2	1/2	1/2	8		

# Service Pipe Record.

147775

## DIRECTION OF TAP.

24 EW line St	30 SW line lot.	1 NE 1/4 Sec 8 3 N - 27 W St
<del>25 E. W. line st</del>	<del>on the lot</del>	<del>25 N. of Valley</del>
25 1/2" W E	on 71 2 lot	70 7 S. of 21 <sup>st</sup> St.
26 E. W. line st	8 N. S. line lot	62 S. of 21 <sup>st</sup> St.
27 E. W. line st	23 N. S. line lot	87 N. of 25 <sup>th</sup> St.
28 E. W. line st	2 S. N. line lot	101 N. of 26 <sup>th</sup> St.
23 E. W. line st	13 S. N. line lot	
28 " " " " " "		
28 1/2" W E	69 N 8 7 Feb	34 8 of 25 " "
29 " " " " " "	9 " " " " " "	36 " " 21 " "
23 E. W.	10 8 M " " " "	42 M " 25 " "
23 " " " " " "		
Pipe ends 42 8 of 21 <sup>st</sup>		
23 1/2" E. W. line st.	30 - N. S. lot	81 fr. S. - 25 <sup>th</sup>
23 E of 71 " " "	29 " " line lot	52 S. 25 <sup>th</sup>
23 " " " " " "	40 " " " " " "	25 " " 25 <sup>th</sup> St.
23 " " " " " "	91 S of 71 " " "	23 E of 25 <sup>th</sup>
77 S of N. line of 25 <sup>th</sup>	20 N. of E. line lot st	67 E of N. line lot st
25 1/2" W E	13 S of N line of lot.	71 N. of 30 <sup>th</sup>
25 1/2" W E	24 S of S " " " "	53 S of 25 <sup>th</sup>
25 1/2" W E	8 S of 71 " " " "	93 1/2" S of 25 <sup>th</sup>
25 1/2" W E	5 S of 71 line of lot	28 7 of 25 <sup>th</sup>
		47 1/2" S of 25 <sup>th</sup>
		28 7 of 25 <sup>th</sup>
26 1/2" E. W. line of st.		End 98 7 of 30 <sup>th</sup>
26 1/2" E. W. line of st.	10 S of 71 line lot	91 7 of 30 <sup>th</sup>
23 E of N line st	5 " " " " " "	42 7 of 30 <sup>th</sup>
23 " " " " " "	2 7 of S line lot	85 7 of 30 <sup>th</sup>
23 " " " " " "	" " " " " "	33 7 of 30 <sup>th</sup>
23 " " " " " "	" " " " " "	22 7 of 30 <sup>th</sup>
23 " " " " " "	30 " " " " " "	20 7 of 30 <sup>th</sup>
26 W E	on S line lot	50 55 1/2" S of 25 <sup>th</sup>
26 " " " " " "	" " " " " "	25 7 of 25 <sup>th</sup>
26 " " " " " "	" " " " " "	25 28 N " "
26 " " " " " "	" " " " " "	50 82 " " " "
19 " " " " " "	5 2 7 of S line lot	77 " " " " " "
21 2 W E	Ends	77 214 N Saldley
21 2 W E	16 S. N. S. lot	77 3 S 30 <sup>th</sup>
24 " " " " " "	16 N. S. " lot	195 N Saldley
24 " " " " " "	5 S. N. " " "	273 S 30 <sup>th</sup>
24 " " " " " "	6 1/2 N S line lot	131 S 17 <sup>th</sup>
24 " " " " " "	Tap on connecting	96 N of 17 <sup>th</sup>
26 E. W. " " "	1 S. N. line lot	100 N of 17 <sup>th</sup>
24 E. W. " " "	4 S. N. " " "	3 W of 17 <sup>th</sup>
24 E. W. " " "	18 N. D. " " "	126 N of Alvarado
		75 N of Hill
		67 S. Clipper 6 <sup>th</sup> W. St

*Noe*

Street

DATE	NAME	WATER NO.	STREET NO.	LOCATION.	CORPORATION STOP.		STOP COCK.		LEAD PIPE.		IRON PIPE.	
					No.	Size.	No.	Size.	Size.	Feet.	Size.	Feet.
1906	J. Schlerber	57460	1375	Retap 7/27	1	3/4						
June 15	John Turner	57364	809	E.S. 110 S. of 21 <sup>st</sup> St.	1	3/4					3/4	45
July 1/06	John Turner	57361	807	E.S. 58 S. of 21 <sup>st</sup> St.	1	5/8	3/4	5/8	2		3/4	44
July 1/06	W. Camp	57427	1191-3	E.S. 80. N. of 25 <sup>th</sup> St	1	5/8	3/4	5/8	2		3/4	40
Sept 7/06	J. J. Hot.	57449	1235	E.S. 88. N. of 26 <sup>th</sup> St.	1	1/2	1	3/4	1/2	42.		43
Oct 3/06	1/2 Pipe as main			Extended Bet 28 <sup>th</sup> & Valley.								
Oct 27	P. Thomas	57531	1509		2	1/2	1/2	1/2	11		1/2	110
" 21	Turner	57360	806	W. S. 25 S. of 21 <sup>st</sup>	2	1/2	1/2	1/2	8			41
Nov 1	Party	90067		W. S. 25 <sup>th</sup> R	1	5/8	1	3/4	5/8	42		54
"	Pipe as Main										3/4	20
" 8	B. Martin	57432	1213-17	E.S. 100 ft S. 25 <sup>th</sup>	1	1/2	5/8	1	3/4	5/8		57
" 8	"	57433	1219-23	" " 125 " " "	1	1/2	5/8	1	3/4	5/8		57
" 8	"	57431	1207-11	" " 50 " " "	1	1/2	5/8	1	3/4	5/8		57
" 8	"	57430	1201-5	" " 50 " " "	1	1/2	5/8	1	3/4	5/8		57
Nov 5 1906	Mrs. Martin			E.S. 50 S. 25 <sup>th</sup>	1	3/4						
Nov 8 1906	Pipe as main			S. from 25 <sup>th</sup> St.	1	3/4			3/4	4		
Dec 1 1906	C. E. Mameau	57478		W. S. 50 N. of 24 <sup>th</sup>	2	1/2	1/2	1/2	7			33
Dec 12 1906	E. C. Howell	57465	1504	E.S. 28 <sup>th</sup>	2	1/2	1/2	1/2	11			26
Dec 18 1906	L. A. Cady	57466	1511	E.S. 75 N. Valley	2	1/2	1/2	1/2	36			50
Jan 12 1907	Mrs. M. A. Hogan	57469	1546		2	1/2	1/2	1/2	14			82
Jan 22 1907	Mrs. Martin			Bedday + 30 <sup>th</sup>								
Jan 22 1907	Vol. Conahan	57487	1681	E.S. 76 N. of 30 <sup>th</sup>			1/2	1/2	6			
Mar 2 1907	B. Martin	57437	1231-35	E.S. 50 N. of Clippin	1	5/8	1	5/8	5			
" 2 1907	"	57447	1243-47	" 25 " " "	1	5/8	1	5/8	5			
Mar 7 1907	Ed. Baker	57410	1060	W. S. 50 N. Elizabeth	1	5/8	1	5/8	5			
April 4 1907	Adolph Benjamin	57398	1004	N. S. 26 <sup>th</sup> S. 23 <sup>rd</sup>	1	5/8	1	5/8	5			
Mar 20 1907	E. A. Howatt	57464	1484	N. S. 28 <sup>th</sup> St	2	1/2	1/2	1/2	5			
Mar 26 1907	E. A. Howatt	57463	1488	" 28 <sup>th</sup> "	2	1/2	1/2	1/2	5			
" 26 1907	E. A. Howatt	57462	1480	" 28 <sup>th</sup> "	2	1/2	1/2	1/2	5			
" 26 1907	Pipes main	1/2										1/2-150
May 14 1907	Edw Barry	57494	1719	E.S. 230 - S. 30 <sup>th</sup>	1	1/2	1	1/2	1	1/2	22	239
May 14 1907	Miss Rober	57495	1735	E.S. 260 S. 30	1	1/2	1	1/2	1	1/2	22	242
May 23 1907	Mrs E. Peckham	57302	427-9	E.S. 130 S. 17 <sup>th</sup>	1	3/4	1	3/4	3/4	42		252
May 24 1907	Jacob Alsen	57447	1224		1	1/2	1	1/2	1/2	7		248
June 20 1907	E. Stokes	57454	1324	W. S. 114 N. 26	1	3/4	1	3/4	1/2	34		262
June 30 1907	John Turner	57385	925	E. S. 106 S. 22	1	1/2	1	1/2	1/2	40		322
July 3 1907	James W. Comstock	57366	832	N. W. Hill	2	1/2	1/2	1/2	5			32
July 25 1907	W. Wenzel	57445	1264-66	W. S. 59. N. Clippin	1	1/2	1	3/4	1/2	8		358

*over*

# Service Pipe Record.

1478

## DIRECTION OF TAP.

19 N.S. line Ocean Ave

22 W of Louisburg

421 N of Railroad Track

12. E. W. line st.  
<sup>25 1/2"</sup> E. W. " " "  
 26. E. W. " " "  
 26. E. W. " " "  
 26. E. W. " " "  
 25. E. W. " " "  
<sup>26</sup> E. W. " " "  
<sup>12</sup> E. W. " " "  
 11 E. of N. line of Street  
 75 " " " "  
~~74~~ " " " "  
~~74~~ " " " "  
~~70~~ " " " "  
~~70~~ " " " "  
~~70~~ " " " "  
<sup>25 1/2"</sup> WE " " "  
 19 W of E " " "  
 " 24 E. W. " " "  
 20 N. E. line st  
<sup>26</sup> E. W. line st  
 25. E. W. line st  
~~17~~ W. E. line <sup>Lansley</sup> st  
 20. P. N. line Atlay  
 25. E. W. line st  
~~23. E. W. line st~~  
 26 W. E. Line st  
 23 E. of W. line of St.  
 24 E. of W. line of St  
 24 E. W. Line st.  
<sup>26</sup> E. of W. line of st.  
 24 E. of W. line of st  
 23 W. of E. Line st  
 25 E. of line st  
 16 st S of line st

On P. line lot  
 On O " " "  
 2. P. N. " " "  
 4. P. N. " " "  
 1. P. N. " " "  
 2 P. N. " " "  
 27 N. P. " " "  
 7. N. P. " " "  
 7 S. of N line lot  
 3 N. P. " " "  
~~1~~ " " " "  
~~2~~ " " " "  
<sup>17</sup> S. line of lot  
 " " " "  
 " " " "  
 1 N of S line of lot  
 8 " " " "  
 13 " " " "  
 18. N. E. line lot  
 20. E. N. line lot  
 7 N. S. line lot  
~~16. S. N. line lot~~  
 10. E. W. line lot  
 8. S. N. line lot  
~~6. S. N. line lot~~  
 15 S. N. line lot  
 2 S. of N line of lot  
 5 S. of N. line of lot  
 4. N. S. line lot  
 6 N. of S line lot  
 29 S. of N. line lot  
 76 N. of S line lot  
 74 W. of S line lot

224 N. Bradley  
~~246~~ P. of 30<sup>th</sup> Main  
<sup>26 1/3"</sup> N. of Valley N. Main  
 77. S. of 22<sup>nd</sup> 6" Main  
 54. P. " 22<sup>nd</sup> 6" Main  
 26. P. 22<sup>nd</sup> 6" Main  
 50. N. of 24<sup>th</sup> 6" Main  
<sup>31 1/2"</sup> 24<sup>th</sup> 6" Main  
<sup>25 1/2"</sup> S. of 24<sup>th</sup> 1 1/2" Main  
 135 S. of 30<sup>th</sup> 1 1/2" Main  
 140 " Elizabeth 6" Main  
~~40~~ N. of Clapper 8" Main  
~~45~~ " " " "  
~~54 1/2~~ N. of Army 11" Main  
~~23~~ " " " 1 1/2" Main  
 68 " " " 1 1/2" Main  
<sup>55 1/2"</sup> " Valley " "  
 58 " 30<sup>th</sup> " "  
 109 " 19<sup>th</sup> 6" "  
 67 S. of Ave 3/4" Main  
<sup>71 1/2"</sup> S. of 75<sup>th</sup> 1 1/2" Main  
~~55~~ " " " "  
 80. S. of 20<sup>th</sup> 6" Main  
~~80~~ N. of Harpoed 1 1/2" Main  
 35. W. of Noe. 1 1/2" Main  
 108. S. of 17<sup>th</sup> 6" Main  
~~58~~ N. of Clapper 8" Main  
<sup>113</sup> S. of Dury St 3/4" Main  
~~112~~ " " " "  
 26 S. of Hancock St  
 146 N. of Elizabeth St  
 154. N. of 20<sup>th</sup> st.  
<sup>112</sup> S. of 25<sup>th</sup> St  
 36 N. of 20<sup>th</sup> St  
 76 S. of Liberty St  
<sup>120</sup> N. of 7<sup>th</sup> St  
 63 W. of 9<sup>th</sup> St

# Louisburg

# Street

DATE NAME WATER NO. STREET NO. LOCATION CORPORATION STOP. STOP COCK. LEAD PIPE. IRON PIPE.

APR 6 - 1904

*See main*

*from Ocean Ave*

No.	Size.	No.	Size.	Size.	Feet.	Size.	Feet.
1	5/8	1	3/4	5/8	4	1"	?

## Noe Street

DATE	NAME	WATER NO.	STREET NO.	LOCATION	CORPORATION STOP.	STOP COCK.	LEAD PIPE.	IRON PIPE.
Aug 12 1907	M. Hansen	57493	1718	W.D. 235. D. of 30 <sup>th</sup>		2 1/2	1/2 6	3941
Aug 13 1907	R. Naughton	57468	1515		1 1/2	1 1/2	1/2 2 36	3957
Sept 7 1907	John Turner	57383	919	E.D. 75. D. 22 <sup>nd</sup>	1 1/2	1 1/2	1/2 40	4412
Sept 7 1907	John Turner	57381	913	" 50 " 22 <sup>nd</sup>	1 1/2	1 3/4	1/2 40	4413
Sept 7 1907	John Turner	57379	907	" 25 " 22 <sup>nd</sup>	1 1/2	1 1/2	1/2 40	4414
Sept 15 1907	Mamie Leonard	57417	1086-90	W.D. 27. N. 24 <sup>th</sup>	1 5/8	1 5/8	5/8 8	4220
Sept 30 1907	Wm Nicol	81274		W.D. 20. D. 24 <sup>th</sup>	2	2 5/8	5/8 8	4817
Oct 4 1907	Charlotte Robertson	57492	1716	W.D. 185. D. 20 <sup>th</sup>		2 1/2	1/2 10	4951
Nov 11	C. J. Norden	57431	1713			2 1/2	1/2 20 1/2	5642
	John P. Feanell	57414	1072		1 1/2	1 1/2	1/2 8	5591
Oct 12	A. M. Kolty	57434	1208-1210	Annulled 12/13/07	1 1/2	1 1/2	1/2 9	5151
Dec 7 1907	F. Webb	57456	1334	W.D. 42 N. of Army	3/4	2 1/2	1/2 8	6032
		57457	1338	21 Retap 9/27/07	3/4	1 1/2	1/2 8	6033
		57455	1328	63 Retap 9/27/07	3/4	1 1/2	1/2 8	6035
Feb 26 1908	Mrs. M. Sanick	57467	1513	near Valley		2 3/4	1/2 37	6036
Mar 11	Ernest J. Spruce	57468	1682	N.S. 54 N. of 30 <sup>th</sup>		2 1/2	1/2 43	661
Apr 1	E. Blackmer	57336	592	Retap 9/27/07 19 <sup>th</sup>	3/4	1 1/2	1/2 8	R710
April 4 1908	W. M. Dairlin	57485		W.S. 51 <sup>st</sup> S. Day	1 1/2	1 1/2	1/2 45	763
April 21 1908	W. O. Stromberger	57461	1466	W.S. 51 <sup>st</sup> S. of bluncon	1 1/2	1 3/4	1/2 6	1140
April 30 1908	Mrs. A. J. P. Smith	57399	1013	W.S. E.S. 58 S. 28 <sup>th</sup>	1 5/8	1 5/8	5/8 42	1314
May 9 1908	H. J. Goldroy	47677		S.E. Landley Retap 7/14/05	3/4	2 1/2	1/2 4	1304
May 29 1908	Della Williams	57484		S.W. Day	1 1/2	1 1/2	1/2 34	1680
June 6 1908	St. J. Anderson	57300	23-25	E.S. 100 S. of 17 <sup>th</sup>	1 5/8	1 5/8	5/8 43	1687
June 11 1908	H. Burt	57458	1254-6	Annulled 10/10/07	1 5/8	1 5/8	5/8 7	1802
July 8 1908	Mrs. Spencer	57486	1671	E.D. 100. D. of Day		2 1/2	1/2 7	2158
Oct 1 1908	N. Meisen	57500	568-9	W.S. 120 N. of 19 <sup>th</sup> St	1 1/2 x 5/8	1 3/4 x 5/8	5/8 8	3028
Oct 25 1908	A. Hemmings	57502	1038-40	W.S. 30 N. of Elizabeth	1 1/2 x 5/8	1 3/4 x 5/8	5/8 8	3292
Nov 10 1908	Mrs M. Conway	57501	653		1 1/2	1 1/2	1/2 40	3445
Nov 11 1908	A. Ambrose	57503	1115-25	Retap 100. S. 21 <sup>st</sup>		2 3/4	5/8 42	1319
Jan 18 1909	J. W. Kyvarinen	57505	9278-88	W.S. 80 N. of 26 <sup>th</sup>	1 3/4	1 3/4	3/4 8	1596
Feb 3 1909	C. A. Meiser	57506	1766	W.S. 75. S. Liberty	1 1/2	1 1/2	1/2 44	1746
Feb 27 1909	A. Saru	57507	1221	Retap 10/31/07	1 1/2	1 1/2	1/2 41 3/4	
		57504	2498	W.S. 75. S. 15 <sup>th</sup>	1 1/2	1 1/2	1/2 41 3/4	

# Service Pipe Record.

DIRECTION OF TAP.

6		W line	St		5	S of S line	Lot	100	S	Folsom
6		W line	St		3	S of S line	Lot	137	S	Folsom
6		W line	St		4	S of S line	Lot	145	S	Folsom
6		W line	St		8	S of S line	Lot	167	S	Folsom
6		W line	St		1	S of S line	Lot	181	S	Folsom
6		W line	St		5	S of S line	Lot	118	S	Folsom
6		W line	St		1	S of S line	Lot	319	N	Harrison
6		W line	St		18	S of S line	Lot	310	S	Folsom
6		W line	St		1	S of S line	Lot	316	S	Harrison
6		W line	St		7	S of S line	Lot	307	N	Harrison
6		W line	St		3	S of S line	Lot	278	S	Harrison
6		W line	St		5	S of S line	Lot	308	S	Folsom
6		W line	St		6	S of S line	Lot	239	S	Harrison
6		W line	St		2	S of S line	Lot	193	S	Harrison
6		W line	St		2	S of S line	Lot	153	S	Harrison
6		W line	St		4	S of S line	Lot	103	S	Harrison
6		W line	St		11	S of S line	Lot	65	N	Harrison
Annulled										
6		E of W line	St		36	S of S line	Lot	225	S	Harrison
6		E of W line	St		52	N of S line	Lot	99	S of Folsom	
6		E of W line	St		12	S of S line	Lot	137	N of Harrison	
6		E of W line	St		10	S of S line	Lot	17	S of Folsom	
7		E of W line	St		8	N of S line	Lot	68	S of Folsom	
7		E of W line	St		7	N of S line	Lot	69	S of Folsom	
6		E of W line	St		3	N of S line	Lot	190	N of Harrison	

# Norfolk

# Street

DATE.	NAME	WATER NO.	STREET NO.	LOCATION.	CORPORATION STOP.		STOP COCK.		LEAD PIPE.		IRON PIPE.	
					No.	Size.	No.	Size.	Size.	Feet.	Size.	Feet.
June 6 '98	C. Conroy	<del>57566</del> 57041	16									
	C. Crowley	<del>57567</del> 57042	11									
	Mr. Nathan	<del>57568</del> 57043	15									
	Mrs. King	<del>57568</del> 57044	30									
	Mr. Peterson	<del>57569</del> 57045	33									
	J. H. Lindgren	<del>57570</del> 57046	38									
	Mr. Carroll	<del>57572</del> 57049	42									
	P. D. Casey	<del>57571</del> 57046	37									
	Mr. Sonnenberg	<del>57574</del> 57047	46									
	Mrs. Sarah Joyce	<del>57573</del> 57048	36									
	Jno. Hughes	<del>57575</del> 57048	45									
	Marcus Chleson	<del>57576</del> 57049	54									
	Christian Massan	57059	33									
	Mrs. Ann Stree	<del>57053</del> 57059	57									
	Ellen McKinney	<del>57577</del> 57057	54									
	Wm. McKinney	<del>57579</del> 57057	80									
	P. Morrow	<del>57056</del> 57057	60									
	Kille & Co			112. 75 N. Harrison								
Oct 23/1900	G. W. Emmons	57057	64	E. S. 225 N. Harrison	1	1/2	1	1/2	1/2	27		\$10.36
June 30/02	W. O. Reed	<del>57058</del> 57058		E. S. 100 S. Tolson	1	1/2	1	3/4	5/8	18		\$12-
FEB 6 - 1904	D. Lally	<del>57060</del> 57060	74		1	1/2	1	3/4	1/2	5		\$6.95
July 11/04	Christina Amas	<del>33171</del> 31581		E. S. Tolson	1	5/8	1	5/8	5/8	18		43
Oct 1904	Emelie Dumas	<del>33170</del> 2460		E. S. 50 S. Tolson	1	1/2	2	1/2	1/2	20		589
Dec 1906	Emelie Dumas	<del>33172</del> 31590		E. S. 50 S. Tolson	1	1/2	2	1/2	1/2	20		586
Feb 17 1907	Mary E. Hand	57580	64-66	N. S. 192-6 N. Harrison	1	1/2	1	1/2	1/2	5		1831

# Service Pipe Record.

## DIRECTION OF TAP.

Left Column	Middle Column	Right Column
20 W/E <del>18 E</del> <del>20</del> <del>line</del> <del>of</del> <del>line</del> <del>St.</del>	<del>150 S</del> <del>13 N</del> <del>15 N</del> <del>line</del> <del>lot</del>	122 117 <del>116</del> <del>10</del> <del>17</del> <del>line</del> <del>St.</del>
20 W/E <del>17</del> <del>18</del> <del>line</del> <del>St.</del>	150 S <del>13 N</del> <del>15 N</del> <del>line</del> <del>lot</del>	111 <del>112</del> <del>line</del> <del>St.</del>
18 E <del>of</del> <del>line</del> <del>St.</del>	150 S <del>13 N</del> <del>15 N</del> <del>line</del> <del>lot</del>	115 S <del>of</del> <del>line</del> <del>St.</del>
18 E <del>of</del> <del>line</del> <del>St.</del>	150 S <del>13 N</del> <del>15 N</del> <del>line</del> <del>lot</del>	12 N. V. line of Santa Marina
17 N. S. line <del>of</del> <del>line</del> <del>St.</del>	150 S <del>13 N</del> <del>15 N</del> <del>line</del> <del>lot</del>	12 N. V. line of Holly Park Ave
14 W. E. line <del>of</del> <del>line</del> <del>St.</del>	150 S <del>13 N</del> <del>15 N</del> <del>line</del> <del>lot</del>	40 S. V. line North Ave
20 W. E. line <del>of</del> <del>line</del> <del>St.</del>	150 S <del>13 N</del> <del>15 N</del> <del>line</del> <del>lot</del>	85 S <del>of</del> <del>line</del> <del>St.</del>
17 N. S. line <del>of</del> <del>line</del> <del>St.</del>	150 S <del>13 N</del> <del>15 N</del> <del>line</del> <del>lot</del>	143 135 70 <del>of</del> <del>line</del> <del>St.</del>
17 N. S. line <del>of</del> <del>line</del> <del>St.</del>	150 S <del>13 N</del> <del>15 N</del> <del>line</del> <del>lot</del>	37 W. E. line North Ave
17 N. S. line <del>of</del> <del>line</del> <del>St.</del>	150 S <del>13 N</del> <del>15 N</del> <del>line</del> <del>lot</del>	30 E of road St.
20 W. E. line <del>of</del> <del>line</del> <del>St.</del>	150 S <del>13 N</del> <del>15 N</del> <del>line</del> <del>lot</del>	65 67 1/2 S of Eugenia
20 W. E. line <del>of</del> <del>line</del> <del>St.</del>	150 S <del>13 N</del> <del>15 N</del> <del>line</del> <del>lot</del>	45 S of Eugenia
20 W. E. line <del>of</del> <del>line</del> <del>St.</del>	150 S <del>13 N</del> <del>15 N</del> <del>line</del> <del>lot</del>	118 121 <del>of</del> <del>line</del> <del>St.</del>
20 W. E. line <del>of</del> <del>line</del> <del>St.</del>	150 S <del>13 N</del> <del>15 N</del> <del>line</del> <del>lot</del>	115 S <del>of</del> <del>line</del> <del>St.</del>
20 W. E. line <del>of</del> <del>line</del> <del>St.</del>	150 S <del>13 N</del> <del>15 N</del> <del>line</del> <del>lot</del>	53 N. of E. Bert.
20 W. E. line <del>of</del> <del>line</del> <del>St.</del>	150 S <del>13 N</del> <del>15 N</del> <del>line</del> <del>lot</del>	63 N. of E. Bert.
20 W. E. line <del>of</del> <del>line</del> <del>St.</del>	150 S <del>13 N</del> <del>15 N</del> <del>line</del> <del>lot</del>	27 N. of Holly Park.
20 W. E. line <del>of</del> <del>line</del> <del>St.</del>	150 S <del>13 N</del> <del>15 N</del> <del>line</del> <del>lot</del>	27 N. of E. Bert.
20 W. E. line <del>of</del> <del>line</del> <del>St.</del>	150 S <del>13 N</del> <del>15 N</del> <del>line</del> <del>lot</del>	3 N. of Holly Park.
20 W. E. line <del>of</del> <del>line</del> <del>St.</del>	150 S <del>13 N</del> <del>15 N</del> <del>line</del> <del>lot</del>	27 S. of E. Bert.
20 W. E. line <del>of</del> <del>line</del> <del>St.</del>	150 S <del>13 N</del> <del>15 N</del> <del>line</del> <del>lot</del>	79 N. 20 <sup>N</sup> E. Bert.
20 W. E. line <del>of</del> <del>line</del> <del>St.</del>	150 S <del>13 N</del> <del>15 N</del> <del>line</del> <del>lot</del>	43 N. Holly Park
20 W. E. line <del>of</del> <del>line</del> <del>St.</del>	150 S <del>13 N</del> <del>15 N</del> <del>line</del> <del>lot</del>	130 S <del>of</del> <del>line</del> <del>St.</del>
20 W. E. line <del>of</del> <del>line</del> <del>St.</del>	150 S <del>13 N</del> <del>15 N</del> <del>line</del> <del>lot</del>	84 S <del>of</del> <del>line</del> <del>St.</del>
20 W. E. line <del>of</del> <del>line</del> <del>St.</del>	150 S <del>13 N</del> <del>15 N</del> <del>line</del> <del>lot</del>	11 S. of Hawthorn 426 N
20 W. E. line <del>of</del> <del>line</del> <del>St.</del>	150 S <del>13 N</del> <del>15 N</del> <del>line</del> <del>lot</del>	112 N. of Hawthorn Eugenia
20 W. E. line <del>of</del> <del>line</del> <del>St.</del>	150 S <del>13 N</del> <del>15 N</del> <del>line</del> <del>lot</del>	1118 N. of Eugenia
20 W. E. line <del>of</del> <del>line</del> <del>St.</del>	150 S <del>13 N</del> <del>15 N</del> <del>line</del> <del>lot</del>	1161 N. of Eugenia
20 W. E. line <del>of</del> <del>line</del> <del>St.</del>	150 S <del>13 N</del> <del>15 N</del> <del>line</del> <del>lot</del>	25 S. of Hawthorn
20 W. E. line <del>of</del> <del>line</del> <del>St.</del>	150 S <del>13 N</del> <del>15 N</del> <del>line</del> <del>lot</del>	247 S. of North Ave
20 W. E. line <del>of</del> <del>line</del> <del>St.</del>	150 S <del>13 N</del> <del>15 N</del> <del>line</del> <del>lot</del>	130 S. of Holly Park Ave
20 W. E. line <del>of</del> <del>line</del> <del>St.</del>	150 S <del>13 N</del> <del>15 N</del> <del>line</del> <del>lot</del>	37 S. of Hawthorn
20 W. E. line <del>of</del> <del>line</del> <del>St.</del>	150 S <del>13 N</del> <del>15 N</del> <del>line</del> <del>lot</del>	103 S. of Hawthorn
20 W. E. line <del>of</del> <del>line</del> <del>St.</del>	150 S <del>13 N</del> <del>15 N</del> <del>line</del> <del>lot</del>	46 N. E. Bert.
20 W. E. line <del>of</del> <del>line</del> <del>St.</del>	150 S <del>13 N</del> <del>15 N</del> <del>line</del> <del>lot</del>	199 S. of Holly Park Ave
20 W. E. line <del>of</del> <del>line</del> <del>St.</del>	150 S <del>13 N</del> <del>15 N</del> <del>line</del> <del>lot</del>	104 N. Holly Park
20 W. E. line <del>of</del> <del>line</del> <del>St.</del>	150 S <del>13 N</del> <del>15 N</del> <del>line</del> <del>lot</del>	105 S. of Hawthorn
20 W. E. line <del>of</del> <del>line</del> <del>St.</del>	150 S <del>13 N</del> <del>15 N</del> <del>line</del> <del>lot</del>	489 N. of Eugenia Ave
20 W. E. line <del>of</del> <del>line</del> <del>St.</del>	150 S <del>13 N</del> <del>15 N</del> <del>line</del> <del>lot</del>	78 81 S. of Hawthorn
20 W. E. line <del>of</del> <del>line</del> <del>St.</del>	150 S <del>13 N</del> <del>15 N</del> <del>line</del> <del>lot</del>	53 S. of Hawthorn
20 W. E. line <del>of</del> <del>line</del> <del>St.</del>	150 S <del>13 N</del> <del>15 N</del> <del>line</del> <del>lot</del>	178 200 S. of Eugenia
20 W. E. line <del>of</del> <del>line</del> <del>St.</del>	150 S <del>13 N</del> <del>15 N</del> <del>line</del> <del>lot</del>	172 S. of Hawthorn 2 Man.
20 W. E. line <del>of</del> <del>line</del> <del>St.</del>	150 S <del>13 N</del> <del>15 N</del> <del>line</del> <del>lot</del>	291 S. of Eugenia

DATE	NAME	WATER NO.	STREET NO.	LOCATION	CORPORATION STOP		STOP COCK		LEAD PIPE		IRON PIPE	
					No.	Size.	No.	Size.	Size.	Feet.	Size.	Feet.
		57638	252	Retap 5/27/31 2/26-23	3/4							
		57610	260	Retap 5/29/31 2/26/23	3/4							7242
		57617	324	Retap 5/21/31	3/4							7245
		57614	317	Retap 5/22/31	3/4							
Jan 1907	H. H. Cranton	57612	333 Elsie	Retap 5/21/31	1/2 x 5/8	1	3/4	5/8	3	3/4	3	874
Feb 14 05	City at Main	57601	SO. by BUT	Ends 106 S. Courtland Ave	3/4			3/4	3	1 1/2	3	460
March 2 05	M. Boelghoffer	57607	218	Retap 5/27/31 2-26-23	1	1/2	1 1/2	1/2	6			172
FEB 3 - 1904	Harry Hobbs	57672	251	Retap 5/27/31 2-26-23	3/4	2	1/2					7241
FEB 3 - 1904	Pipe as Main	XXXXX	Ends	325 S of Eugene Ave	3/4							27
Mar 14 05	Geo. Jewell	57587	1	Retap 5/29/31 2/26/23	Service 3/4	1	1/2	1/2	5	1/2	5	342
Sept 19 05	Wm S. Ester	57600	210	Retap 5/29/31 2/26/23	3/4	1	1/2	1/2	7			175
Feb 3 1898	Eldridge (owner)	57599	206	Retap 5/29/31 2/26/23	3/4	2	1/2	1/2	7			22
Oct 28 05	Pipe as Main	-----	see listed	Ends - 18 E 4th of Wash Ave	3/4							7231
Oct 28 05	R. A. Fishbaume	57608	253	Retap 5/27/31 2/26/23	3/4	2	1/2	1/2	27			210
Sept 6 06	Charlie Hansen	57620	345	Retap 5/22/31	3/4	2	1/2	1/2	6			179
Sept 6 06	J. M. Coffey	57618	325	Retap 5/24/31	3/4	2	1/2	1/2	6			187
Sept 23 06	Mrs E. Moulton	57628	339	Retap 5/21/31	3/4	2	1/2	1/2	6			44
Sept 23 06	Jos. M. Jurnaug	57616	321	Retap 5/24/31	3/4	2	1/2	1/2	6			210
Sept 23 06	Mr. Saulin	57629	341	Retap 5/21/31	3/4	2	1/2	1/2	6			124
Sept 23 06	Mrs W. C. Minor	57626	337	Retap 5/24/31	3/4	2	1/2	1/2	6			45
Oct 12	Mr. Moberg	57621	330	Retap 5/22/31	3/4	2	1/2					7
Oct 30	Mr. Cutchon	57625	335	Retap 5/23/31	3/4	2	1/2					114
Oct 30	Mr. Hummel	57615	309	Retap 5/21/31	3/4	2	1/2					503
Oct 30	Mr. Bryan	57612	305	Retap 5/21/31	3/4	2	1/2					504
Dec 4 1901	J. J. Reathy + Const. Co.	57591	152	Retap 5/27/31 2/26/23	3/4	2	1/2					747
Dec 4 1901	J. J. Reathy + Const. Co.	57590	150	Retap 5/27/31 2/26/23	3/4	2	1/2					747
Dec 4 1901	J. J. Reathy + Const. Co.	57589	148	Retap 5/27/31 2/26/23	3/4	2	1/2					746
Dec 4 1901	J. J. Reathy + Const. Co.	57588	146	Retap 5/27/31 2/26/23	3/4	2	1/2					746
Dec 6 1901	H. H. Cranton	57627	45	Retap 5/24/31	3/4	2	1/2					225
Mar 28 1907	Clawson	57623	334	Retap 5/22/31	3/4	2	1/2					125
Mar 28 1907	Clawson	56711		Retap 5/21/31	3/4	2	1/2					125
Mar 28 1907	Clawson	57613		Retap 5/21/31	3/4	2	1/2					125
Mar 11 1907	Clawson	57619	325	Retap 5/22/31	3/4	2	1/2	1/2	28			125
Mar 11 1907	Clawson	57624	346	Retap 5/26/31	3/4	2	1/2	1/2	34			125
June 11 1907	Mrs Arthur S. Court	57609	255	Retapped 2/26-23	3/4	1	1/2	1/2	3			724
June 20 1907	A. Litzius	260			1	1/2	1/2	1/2	7			2955
June 24 1907	Thomas Phillips	57602	221	Retap 5/28/31	3/4	1	1/2	1/2	3			5070
July 28 1907	Jacob Rehder	57596	1496	Retap 5/21/31 7/27/23	3/4	2	1/2	1/2	8			360

Page 14

# Service Pipe Record.

## DIRECTION OF TAP.

20 N of I line North Pt	26 E of W line lot	43 W of Larkin
21 N of I line " "		34 W of Larkin
21 N of I line " "	1 E of W line lot	113 E. of Park
6 N of I line Beach		88 E. of Proctor
50 E of Van Ness		180 W of North Point
<del>17</del> S of A line <sup>North Point</sup> 4" (Gate) <sup>140</sup> E Van Ness		<del>207</del> 206 S. W. of Polk
31 N of I line St		50 E of Polk
<del>194 N of I line St</del>	This Tap does not EXIST	<del>300 N of I line St</del>
20 N of I line St	<del>13 N of I line St</del>	<del>183 N of I line St</del>
20 N of I line St	10 E of N line lot	200 E of Larkin
20 S of I line St	10 E of N line lot	100 N of Polk
20 N of I line St	101 W of W line lot	119 - E of Larkin
20 N of I line St	13 E of N line lot	12 E of Larkin
20 S of I line St	13 E of W line lot	10 N of Leavenworth
21 N of I line St	11 E of W line lot	128 N of Leavenworth
20 N of I line St	<del>9</del> W of E line lot	33 N of Leavenworth
21 N of I line St	11 W of E line lot	103 N of Leavenworth
21 N of I line St	11 W of E line lot	80 N of Leavenworth
21 N of I line St	10 W of E line lot	56 N of Leavenworth
21 N of I line St		34 N of Leavenworth
21 N. & S. line St.	4 N. & E. line lot	107 E. of Park
N.C. 20 S of I line St } 1 W of Mason	End 134 E of Taylor	
20 S of I line St	2 W of E line lot	134 E of Taylor
21 N of I line St	5 N of E line lot	108 E of Hyde
21 N of I line St	8 N of E line lot	130 E of Hyde
22 N of I line St	47 E of W line lot	47 E of Polk
21 N of I line North Point		7 W of Leavenworth St.
20 N. S. line St	16 E. W. line lot	44 W of Hyde
21 N. E. line Mason	136 S. N. line lot	On Main North Point
21 N. S. line St	30 W of E line lot	37 E of Polk
20 N. S. line St.	17 E. W. line lot	117 W of Hyde
20 S. 76 - line St.	9 E. W. line lot	190 W of Mason
20 N. S. line St.	17 E. W. line lot	212 W of Hyde
20 N. S. line St.	21 E. W. line lot	225 W of Hyde
20 N. S. line St.	19 E. W. line lot	191 W of Hyde
20 N. S. line St.	8 W of E line lot	163 E of Larkin
20 N. S. line St.	9 W of E line lot	232 W of Hyde
20 E. W. line St	On S. line North Point	70 S. W. line North Point
25. N. P. - St.	29 E. W. line lot	46 W of Park
20 N. S. line St.	16 N of E line lot	139 E of Hyde

# North Point Street

DATE	NAME	WATER NO.	STREET NO.	LOCATION	CORPORATION STOP		STOP COCK		LEAD PIPE		IRON PIPE	
					No.	Size	No.	Size	Size	Feet	Size	Feet
	J. Curran	6034	900	W. Larkin								
	me. Dickwedel	<del>57673</del> <del>57084</del>	903	S. 20 N.								
	Paul J. Smith	<del>57675</del> <del>57085</del>	973	" 115 E. Polk								
	gas Congrove	6133		S.D. 137 1/2 W. Wisconsin								
	W. J. ...	<del>57084</del>		Black Point								
Sept 13	Coner Moore	<del>57679</del> <del>40587</del>	1050	Nov. 19/00 (E) 4" Gate	X	X	X	X	X	X	X	X
Sept 23	D. Giradelli	<del>57672</del> <del>40588</del>	402-18		1	3/4	1	3/4	3/4		4	136
Sept 26	D. Giradelli	<del>40584</del> <del>4720-30</del>		Band Water to used for Sep 200								
Nov 27	B. ...	<del>57663</del> <del>57076</del>	819	S.D. 170 W. Hyde	1	5/8	1	5/8	5/8		8	Old Con Plugged
Nov 28	L. ...	<del>57665</del> <del>57080</del>	835-7	S.D. E. Larkin	1	1/2	1	3/4	5/8		7	
Nov 15	D. ...	<del>57660</del> <del>57070</del>	811	S.D. 87 W. Hyde	1	5/8	1	5/8	5/8		7	
Nov 9	G. ...	<del>57669</del> <del>57077</del>	850	S.D. E. Larkin	1	1/2	1	3/4	5/8		37	R 8723
Sept 23	Joe ...	<del>57670</del> <del>57078</del>	852-4	Ch by E. Larkin	1	1/2	1	3/4	5/8		36	
May 24	G. T. Knopf	<del>57651</del> <del>57087</del>	704	W. W. Monty Ave	1	1/2	1	1/2	1/2	3	1/2	33
May 26	G. T. Knopf	<del>57656</del> <del>57092</del>	714	W. W. Monty Ave	1	1/2	1	1/2	1/2	3	1/2	33
May 26	G. T. Knopf	<del>57657</del> <del>57088</del>	706	W. W. Monty Ave	1	1/2	1	1/2	1/2	3	1/2	33
May 26	G. T. Knopf	<del>57655</del> <del>57091</del>	712	W. W. Monty Ave	1	1/2	1	1/2	1/2	3	1/2	33
May 26	G. T. Knopf	<del>57654</del> <del>57094</del>	710	W. W. Monty Ave	1	1/2	1	1/2	1/2	3	1/2	33
May 26	G. T. Knopf	<del>57653</del> <del>57089</del>	708	W. W. Monty Ave	1	1/2	1	1/2	1/2	3	1/2	33
June 1900	Extended Main on			North Point & Monty Ave								
Sept 10	E. ...	<del>57676</del> <del>57073</del>	975-9		1	1/2	1	1/2	1/2		8	298
Nov 8	Pipes Main West from			Mason 20 S. of L. ...								
Nov 8	National Box Factory	<del>57644</del> <del>57074</del>		N.S. 120 E. of Taylor								
Nov 23	Rivers Bros.	<del>57659</del> <del>57042</del>	769	E.S. 100 E. of Hyde	1	1/2	1	3/4	5/8		8	166
Nov 23	Rivers Bros.	<del>57658</del> <del>57041</del>	767	E.S. 120 E. of Hyde	1	1/2	1	3/4	5/8		8	166
June 17	D. Giradelli	<del>57674</del> <del>57043</del>		W. Bet. Larkin & Polk								
July 10	Temporary Main Supplies			Mont. Ave. North of North Point.								
APP 14 1903	Agostino Cravotto	<del>44628</del> <del>45437</del>	2663	W. Hyde	1	1/2 + 5/8	1	5/8 + 3/4	5/8		7	133
APR 9 - 1904	Pac. States Ice Mfg	59044	400	W. W. Mason								
Nov 24	(D) ...	<del>57677</del> <del>59045</del>		S. E. Polk	1	1/2	1	3/4	5/8		8	34
July 13	Pontana	<del>57661</del> <del>59046</del>	834-6	N/S 125 W. Hyde	1	1/2	1	5/8	5/8		36	58
July 27	Sanitary Laundry	57647		S/S 194 W. Mason			2	5/8	5/8		36	200
Oct 5	M. Pontana	<del>57664</del> <del>842-4</del>		(N/S way of Hyde	1	1/2	1	5/8	5/8		36	186
		<del>838-40</del>			1	1/2	1	5/8	5/8		36	157
		<del>57662</del> <del>838-40</del>			1	1/2	1	5/8	5/8		36	155
Oct 23	V. J. Gainasso	<del>57668</del> <del>860-4</del>		N/S 140 E. Larkin	1	1/2	1	5/8	5/8		36	179
Jan 29	C. Cramer	<del>57667</del> <del>853-9</del>		S/S 235 W. of Hyde	1	5/8	1	3/4	5/8		8	R 8723
Sept 1	Joseph Muste & Sons	57650		S.S. 137 1/2 W. Taylor	1	3/4	1	3/4	3/4		7	1451
Sept 16	Mrs. D. H. Edwards	57678		D. W. Park	1	1/2	1	5/8	5/8		11	4582
Sept 16	Centro Franc	<del>57657</del>		S.S. 125 W. of L. ...	1	1/2	1	5/8	5/8		7	53

# Service Pipe Record.

## DIRECTION OF TAP.

28 E of W line Pot, are		5 S of Alameda
<del>14</del> <del>20</del> W of N.E. line <del>15th</del>	Pipe main out house year	<del>110</del> <del>1912</del> <del>11th</del> <del>15th</del>
<del>14</del> <del>20</del> W of N.E. line <del>15th</del>	<del>10th</del> <del>20th</del> <del>15th</del>	<del>11th</del> <del>15th</del>
<del>21</del> S of E line <del>10th</del>		<del>11th</del> <del>15th</del>
<del>22</del> S of E line <del>10th</del>		<del>11th</del> <del>15th</del>
<del>23</del> E of W line st	15 N of S line lot	<del>22</del> <del>15th</del>
<del>23</del> E of W line st	8 N of S line lot	<del>143</del> <del>15th</del>
<del>23</del> E of W line st	5 S of S line lot	<del>128</del> <del>15th</del>
<del>23</del> E of W line st		<del>21</del> <del>15th</del>
<del>23</del> W of E line <del>10th</del>		<del>23</del> <del>15th</del>
<del>23</del> W of E line <del>10th</del>		<del>193</del> <del>15th</del>
<del>23</del> W of E line <del>10th</del>		<del>178</del> <del>15th</del>
<del>23</del> E of W line <del>10th</del>		<del>71</del> <del>15th</del>
<del>23</del> E of W line <del>10th</del>	19 S of S line lot	<del>183</del> <del>15th</del>
<del>23</del> E of W line <del>10th</del>	11 S of S line lot	<del>176</del> <del>15th</del>
<del>23</del> E of W line <del>10th</del>	10 S of S line lot	<del>191</del> <del>15th</del>
<del>23</del> E of W line <del>10th</del>		<del>164</del> <del>15th</del>
<del>23</del> E of W line <del>10th</del>		<del>138</del> <del>15th</del>
<del>23</del> E of W line st		<del>78</del> <del>15th</del>
<del>23</del> E of W line st	11 N of S line lot	<del>110</del> <del>15th</del>
<del>23</del> E of W line st	2 S of S line lot	<del>125</del> <del>15th</del>
<del>23</del> E of W line st	14 N of S line lot	<del>157</del> <del>15th</del>
<del>23</del> E of W line st	18 N of S line lot	<del>149</del> <del>15th</del>
<del>24</del> E of W line <del>10th</del>		<del>130</del> <del>15th</del>
Connection to Lake Chemical Works so W of W line <del>15th</del>		
<del>24</del> E of W line <del>10th</del>		<del>141</del> <del>15th</del>
<del>24</del> E of W line <del>10th</del>		<del>136</del> <del>15th</del>
<del>24</del> E of W line <del>10th</del>		<del>109</del> <del>15th</del>
<del>24</del> E of W line <del>10th</del>		<del>61</del> <del>15th</del>
<del>24</del> E of W line <del>10th</del>		<del>41</del> <del>15th</del>
<del>23</del> E of W line <del>10th</del>	17 S of S line lot	<del>37</del> <del>15th</del>
<del>24</del> E of W line <del>10th</del>		<del>11</del> <del>15th</del>
<del>24</del> E of W line <del>10th</del>	22 S of S line lot	<del>3</del> <del>15th</del>
<del>24</del> E of W line <del>10th</del>	11 N of S line lot	<del>41</del> <del>15th</del>
<del>24</del> E of W line <del>10th</del>		<del>2922</del> <del>15th</del>
<del>24</del> E of W line <del>10th</del>	60 E of W line S.B. Ave	<del>207</del> <del>15th</del>
<del>24</del> E of W line <del>10th</del>		<del>131</del> <del>15th</del>
<del>24</del> E of W line <del>10th</del>		<del>143</del> <del>15th</del>



# Service Pipe Record.

1483

## DIRECTION OF TAP.

<p><del>18 N of D line Towhattan</del>  <del>18 N of D line Ph</del>  <del>18 N. S. line Towhattan</del>                  Nt W.E. line St.                  Nt W.E. line St.                  16 W.E. line St  <del>3<sup>E</sup>/<sub>6</sub> W/E 18 W.E. line St.</del>  <del>23 E. W. line St.</del>                  18 W.E. line St.                  18 W.E. line Peabody                  18 W E line St.                  Nt E W line St.</p> <hr/> <p>17 E W line St.                  17 E W line St.                  18 E W line St.                  24 W E line St                  18 W E line St.                  18 W E line St.                  20 E W line St  <del>15</del>                  14 S. N. line Dwight                  16 E. W. line St.                  18 W E " "                  21 W. E. line st.                  23 W. E. line st                  21 W. E. line st                  20 S W line 16<sup>th</sup> st                  16 W. E. line st                  18 W. E. line st                  20 E. W. <sup>W/E</sup> line st                  18 W. E. line st                  23. E. W. line San Bruno ave                  18 W. E. line st  <del>19 W. E. line st</del> <sup>3<sup>E</sup>/<sub>W</sub></sup>                  15 W. E. line st                  17 W. E. line st                  23 " " "                  19 N S " 22<sup>d</sup> St                  18 N E " " "                  14 E W " " "</p>	<p><del>17 N of E line Towhattan</del>  <del>13 N of St line Lot</del>  <del>21 E. W. line Nebraska</del>                  14 N. S. line Lot.                  12 N. S. line Lot.                  on S. line Lot  <del>19 S. No. line Lot</del>  <del>20 N. S. line Lot</del>                  16 S. No. line Lot                  20 N. S. Sunnydale                  8 S. No. line Lot.                  1 S. No. line Lot</p> <hr/> <p>On N. line Lot                  27 S. N. line Lot.                  28 N. S. line Lot                  5 N. S. line Lot                  26 S. No. line Lot                  9 S. No. line Lot.                  212 S S line Lot  <del>64</del> E. W. line Lot.                  25 S. N. line Hale                  3 N. S. " Lot                  on N. line lot                  34 S. W. line lot                  2 S W line lot                  25 W. E. line San Bruno ave                  2 S. W. line lot                  23 S W line lot                  7 N. S. line lot                  3 N. S. line lot  <del>27</del> N. S. line lot  <del>17</del> S. W. line lot                  25 W. S. line lot                  17 S. N. line lot 3117 San Bruno                  5 S W line lot                  47 N S " "                  30 E W " San Bruno                  5 N S " "                  4 S " " "</p>	<p><del>45 E of N line Towhattan</del>  <del>18<sup>th</sup> N of 20<sup>th</sup> St</del>  <del>29 W. E. line Nebraska</del>                  11 " 20<sup>th</sup>                  35 S. 20<sup>th</sup>.                  133 No of Salinas  <del>117 N Salinas 383<sup>d</sup> Ave</del>  <del>50 No of Tilliman</del>  <del>13 Sof San Bruno</del>                  195 Sof Tilliman                  46 S. No. Sunnydale                  133 Sof Tilliman                  119 Sof 23<sup>rd</sup> St.</p> <hr/> <p>177 Sof Sunnydale Ave.                  131 Sof Sunnydale Ave.                  " S. No. line Hale                  70 Sof 25<sup>th</sup> St.                  51 Sof Wayland                  169 Sof Wayland                  110 N. S. Gaveno.  <del>57</del> (W) of San Bruno Ave.                  27 N. S. of State                  28 N Maryland St                  56 N. of Army.  <del>252</del>                  256 CV of 16<sup>th</sup> St.                  271 CV of 15<sup>th</sup> Ave.                  55 E. W. line San Bruno ave.                  102 S. Dwight St                  123 S of Pelton                  120 S. of 14<sup>th</sup> St.                  18. S. Tilliman                  23 S. of Gavin  <del>61</del> S of Pelton  <del>512</del> S of Dwight  <del>251</del>  <del>277</del> S. of Eve.                  3 N of Salinas                  255 S. of Dwight                  154 S. 25<sup>th</sup> St                  50 N of San Bruno                  80 N of Wayland                  46 N of Sunnydale</p>
---	--	---

San Bruno Ave -

was ~~replaced~~

Street

DATE	NAME	WATER NO.	STREET NO.	LOCATION	CORPORATION STOP		STOP COCK		LEAD PIPE		IRON PIPE	
					No.	Size	No.	Size	Size	Feet	Size	Feet
		763801										
		<del>74238</del>	771	N 20 <sup>th</sup>								
		<del>56382</del>										
	Sec. 50 <sup>th</sup> Lindquist	66483	1401-1/2	E.E. 25 <sup>th</sup>	1	5/8	1	5/8	5/8	8	1/2	\$7.69
	Sec. 50 <sup>th</sup> Lindquist	66484	1403-1/2	E. 25 <sup>th</sup> S. 25 <sup>th</sup>	1	5/8	1	5/8	5/8	8	1/2	\$7.10
July 15 05	J. Vidmar	66638 <del>67366</del>	3107	Retap 8/15/30 Retap 3/5/29			2	1/2	1/2	6		
Aug 1 05	P. Anderson	66528 <del>69368</del>	2447	E/S 375' S. Silver Ave.	3/4	1/2	1	3/4	5/8	7		234/2014
Aug 1 05	F.L. Baird	<del>66448</del> <del>67370</del>		S/E 1/2 <sup>nd</sup> block	1	1/2	1	3/4	5/8	110		238/1014
Sept 9 05	Mrs. F. de Hertel	66588	2464	W/S	1	1/2	1	1/2	1/2	36		48
Oct 29 05	Pipe as Main			(785' on Sunnydale Ave.)			1	2"			1 1/2	124
Oct 30 05	O.J. Culver	66585	2466-70		1	1/2	1	1/2	1/2	10	1/2	22
Nov 11 05	Schnipper Bros	66455 <del>69377</del>	1149-51	E/S 175' S. 23 <sup>rd</sup>	1	1/2	1	3/4	5/8	42		27/004
Nov 16 05	Pipe as Main			177ft. S. Sunnydale			1	1/2	1/2		1/2	73/125
Nov 16 05	Lewis			E/S 175' S. Sunnydale			1	1/2	1/2	7	1/2	54/113
Nov 16 05	P. Burnett			W/S			2	1/2	1/2	7		115
Dec 19 05	A. Schuly	66565	2363	E/S opposite Hale St.	1	1/2			1/2	5	1/2	40/270
Dec 29 05	G. Lindquist	66486 <del>64345</del>	1405	E/S 50' S. 25 <sup>th</sup> St.	1	1/2	1	3/4	5/8	8		227/FEB
Feb 20 1906	P. F. Hoff	66615	2803	E/S 25 S. Wayland	1	1/2	1	1/2	1/2	8		154
Mar 27 06	A. H. Dufels	66618	2822	W/S 160' S. Wayland	1	1/2			1/2	6	1/2	37
Mar 27 06	Mary Bonner	66552	2208	bet Channel and Richards	1	1/2	1	3/4	5/8	9		52
May 29 06	Richardson	66625	3002	Cor Devright July 29/06	3/4	1/2	1	1/2	1/2	2	1/2	34/361
June 11 06	C. King	66566	2367		1	1/2	1	3/4	5/8	4	3/4	39
July 4 06	G. Boucher	66613	2731		1	1/2	1	1/2	1/2	8		291
July 27 06	G. P. Tsikopoulos	66507	1487	Bet 25 <sup>th</sup> & Arroyo	1	3/8	1	1/2	1/2	8		41
Aug 6 06	Hercules Mfg Co.	66387	221-5	15 <sup>th</sup> & 16 <sup>th</sup> sts.			2	3/4			3/4	10. 572
July 13 06	John J. Russell	66539	1769		1	1/2	1	1/2	1/2	9		
Aug 6 06	1 <sup>st</sup> pipes main			Ends 257 W of 16 <sup>th</sup> St.	1	5/8			5/8	3.	1 1/2	276. 436
Aug 14 06	D. B. Dickman	66627	3016		1	1/2	1	1/2	1/2	3	1/2	40.
Aug 14 06	Mrs. Maguire	66598	2549	E.S. 250 W Burrows	1	1/2	1	3/4	1/2	8		17. 168
Aug 21 06		66422	708	W.S. San Bruno ave			2	1/2			1/2	7 442.
Sept 1 06	Wm H. Borman	66580	2459	E S. 275 N. Thornton ave	1	1/2	1	3/4	1/2	8.		141.
Sept 1 06	M. Brodsky	66555	2302.	Cor. Gavin	1	1/2	1	1/2	1/2	9.		265.
Sept 1 06	Geo. H. Roundey	66637	3114	Retap 4-14-25	1	1/2	1	1/2	1/2	3.	1/2	36. 267
Sept 1 06	W. J. Richards	66524	1636	N.S. 250 S. Ewe.	3/4	1/2	1	1/2	1/2	2	1/2	34 470
Sept 2 06	Ferdinand Ziglar	66641 <del>68097</del>	3230	W.S. 100 S. Manzella			2	1/2			1/2	35. 399
Oct 2 06	James Connell	66631	3022	Bet Dwight & Elmstead	1	1/2	2	1/2	1/2	3	1/2	40. 430
" 6	City	66490		254 S of 25 <sup>th</sup>	1	5/8	1	3/4	5/8	3	3/4	34 145
" 14	Camp Wagon	66125		bet. 21. 22 <sup>nd</sup>	1	1/2	1	1/2	1/2	3	1/2	29 110
" 16	Mrs J. Lunn	66611	2121		1	1/2	1	1/2	1/2	3	1/2	35 110
" 29	O. J. Warden	66558	2324		1	1/2			5/8	8		655

# Service Pipe Record.

## DIRECTION OF TAP.

17 E N R R  
 19 . . . .  
 19 . . . .  
 19 W of E. line st.  
 21 W of E line st.  
 18 W of Eline "

20 S of N line<sup>17</sup> st.  
 23 E " " "  
 19 N " E " "  
 3 E/W

20 S N " "  
 16 WE 11<sup>th</sup> Ave.  
 19 WE 19<sup>th</sup> Ave  
 18 S N/S  
 1 N/N  
 20 S N

21 S of N line of St  
 21 N of S line of St  
 22 " " " " "  
 21 " " " " "  
 25 N " S " Beach ST  
 20 " " " " ST  
 25 NE " Buckman  
 20 S N " ST  
 19 " " " "  
 14 NE " Columbus Ave  
 24 N S " Beach  
 19 N S " Broderick  
 20 S N  
 21 N S  
 25 N S  
 20 S N " St  
 20 S N " "  
 20 S N " "

16 S N R R  
 24 . . . .  
 4 . . . .  
 38 N of S. line lot.  
 10 S of N. line lot.  
 on S of N. " "

47<sup>1</sup>/<sub>2</sub> of Eline Bldg  
 2 N of S " lot  
 32 S of N " "

10 E W " "  
 3<sup>rd</sup> gate

it

4 N of E line of lot  
 2 N of E line of lot

15 E W line lot

60 M of Houle R  
 1 . . . . S. meenay  
 46 . . . .  
 35 S of 13<sup>th</sup> Ave. South  
 191 N of Maryland  
 200 S of Dwight  
 292 N of 15<sup>th</sup> St  
 55 S of Ave Jones Ave  
 71 S of E. Ave  
 277 S of Toronton  
 452 S Ave

133 E 10<sup>th</sup> Ave  
 110 W - 9<sup>th</sup> Ave.  
 115 - Ortega  
 40 S/S " "  
 122<sup>1</sup>/<sub>2</sub> 8<sup>th</sup> Ave  
 1 E - 4<sup>th</sup> Ave  
 50 E 19<sup>th</sup> Ave

111 W of Mason  
 110 S of Polk  
 71 " " Park  
 57 " " Park  
 140 W of Robertson  
 115 " " Hyde  
 115 S " North Point  
 66 N " Park  
 163 E " Hyde  
 127 S " North Point  
 10 St. Stockton  
 1 S North Point  
 135 S Hyde  
 50 N Park  
 187 N Park  
 103 W Scott  
 143 W " "  
 144 W " "

San Bruno

Street

DATE	NAME	WATER NO.	STREET NO.	LOCATION	CORPORATION STOP		STOP COCK		LEAD PIPE		IRON PIPE		
					No.	Size.	No.	Size.	Size.	Feet.	Size.	Feet.	
Oct 1906													
19	Ms J. S. Seubling	66563	2359	E-S 50. S of Blake	1	1/2	1	1/2	1/2	6	1/2	34 46	
28	V. Jensen	66559	1958	W. W. ca Sweeney	1	3/4	1	3/4	5/8	8		380	
	O. Berden	66555	2324		1	1/2	1	5/8	5/8	8		636	
1906	Freig Running Co.	66537	1717		1	3/4	1	3/4	3/4	13		335	
1906	i'chiff	66610	2749		1	1 1/2	1	5/8	5/8	11		78	
1906	Monie Goldstone	66628	3042		1	1 1/2	1	1/2	1/2	3	1/2	34 118	
	Pike a main	1 <sup>st</sup> Pike		San Bruno Ave N. 15 <sup>th</sup>									
Jan 1907	San Bruno Water Co	68624		E. D. 150 S of 16 <sup>th</sup>	1	3/8	1	1/4	3/4	48		330	
Jan 1907	M. Greenberg	66556	2306		1	1/2	1	1/2	1/2	9		99	
Jan 1907	Geo. Schmidt	66591	2495	N. E. Thurston	1	1/2	1	1/2	1/2	9		56	
May 11, 07		66532	ex. 6	page 138					3/4	Service			
from pg. 1568													
Jan 24/27	F. J. Weibending	89994		Ortega St					3/4	service	Jan 27/27	51134	
7/11/28	C. G. Erickson	118257		S/2 95 W - 9 <sup>th</sup> Ave					3/4		7/12/28	56407	
12/10/28	Infants' Shelter Corp	119391		S/W - 19 <sup>th</sup> Ave					3		12/13/28	57408	
Sept 17, 29	Hughes	121098		S/S 95 W 8 <sup>th</sup> Ave					3/4		Sept 26, 29		
Nov. 27, 29	Jessie D. Mc Gowan	121434		N/E. 47 <sup>th</sup> Ave					3/4		Dec. 7, 29		
Jan. 7, 31	Paul. B. Fay	124229		3/5 45 E 19 <sup>th</sup> Ave					3/4		Jan. 9, 31		
To Vol # 10 PAGE # 186													
From page #1481													
Oct. 29 1908	Columbus Box Factory	57682		North Point					1 3/4 x 3/4			3273	
Nov. 5 1908	P. Guiliani	57683	975-77	N. 137 N. of Mason					1 1/2 x 3/4	3/4	9	3309	
Feb 10/1911	D. Suardillo	57684	940						1 1/2	1	3/4 x 1/2	1/2	9
June 3 1913	E. Liveroni	57686		Retap May 25/30					2"	full service		14025	
Sept 17	S. J. Iron + Metal Co	57687	256	1/2 44 E. Larkin					3/4	Service		958	
Oct 11 1914	A. Gravitte	44574	801	Retap Oct 12/23					3/4			14714	
7/13 1916	Palmer M. Hyde	44574							3/4			17383	
Dec 1916	M. S. Hatch	57632	10-06	+ Buchanan					1"		Nov 1916	41197	
Dec 8/21	C. S. Alford	94099							3/4		Dec 1916	29575	
July 27/23	Southern Pacific Co	1746		N/S 137 E Hyde					3/4		Jan 3/22	28442	
May 8/24	S. J. Iron Metal Co	6185	256	S/S Jones					3/4		July 27/23	5758	
Dec 22/24	Fay Iron Co	9573		North Point					1 1/2		May 13/24	37392	
Jan 12/25	J. Martincelli	9913		North Point + Berdons					1"		Jan 3/25	40179	
Met 20/25	Lucie Co	101074		N/S 90 S Hyde					3/4		Jan 14/25	40409	
Jan 29/25	Bond Bond Co	104759		S/S 45 W Larkin					1"		Met 22/25	41441	
Feb 23/26	Mejer Bros	107504		S/S 187 W Polk					1"		Feb 27/26	46819	
Feb 23/26	"	107505		S/S 93 W Scott					3/4		Feb 26/26	46820	
Feb 23/26	"	107506		S/S 118 W "					3/4		Feb 27/26	46821	
				S/S 143 W "					3/4				

# Service Pipe Record.

1485

## DIRECTION OF TAP.

14	S	of	7	line	Sh	10	11 line	W	712	11	of	1st
14	S	of	1	line	Sh	16 1/2	11 line	W	80	11	of	1st
14	S	of	1	line	Sh	1	11 line	W		11	of	1st
14	S	of	1	line	Sh	1	11 line	W		11	of	1st
14	S	of	1	line	Sh	1	11 line	W		11	of	1st
14	S	of	1	line	Sh	1	11 line	W	141	11	of	1st
14	S	of	1	line	Sh	11 1/2	11 line	W		11	of	1st
14	S	of	1	line	Sh	1	11 line	W	99	co. 1st		
14	S	of	1	line	Sh	1	11 line	W	104	11	of	1st
14	S	of	1	line	Sh	1	11 line	W	186	co. 1st		
14	S	of	1	line	Sh	1	11 line	W		11	of	1st
14	S	of	1	line	Sh	1	11 line	W		11	of	1st
14	S	of	1	line	Sh	5	11 line	W	104	11	of	1st
14	S	of	1	line	Sh	15	11 line	W		11	of	1st
14	S	of	1	line	Sh	10	11 line	W		11	of	1st
14	S	of	1	line	Sh	3	11 line	W		11	of	1st
14	S	of	1	line	Sh	15	11 line	W		11	of	1st
14	S	of	1	line	Sh	On	11 line	W	238	11	of	1st
14	S	of	1	line	Sh	17	11 line	W	176	11	of	1st
14	S	of	1	line	Sh	6	11 line	W	278	75	of	1st
14	S	of	1	line	Sh	8	11 line	W	298	co. 1st		
14	S	of	1	line	Sh	14	11 line	W		11	of	1st
14	S	of	1	line	Sh	1	11 line	W	325 1/2	11	of	1st
14	S	of	1	line	Sh	7	11 line	W	325			
14	S	of	1	line	Sh	11	11 line	W		11	of	1st
14	S	of	1	line	Sh		11 line	W	344	11	of	1st
14	S	of	1	line	Sh		11 line	W	430	11	of	1st
14	S	of	1	line	Sh	12	11 line	W		11	of	1st
14	S	of	1	line	Sh		11 line	W	Lat 392	25	of	1st St.
14	S	of	1	line	Sh		11 line	W	410	6	of	2nd
14	S	of	1	line	Sh		11 line	W		11	of	1st
14	S	of	1	line	Sh		11 line	W	420	11	of	1st
14	S	of	1	line	Sh		11 line	W	387	6	of	1st
14	S	of	1	line	Sh		11 line	W		11	of	1st
14	S	of	1	line	Sh		11 line	W		11	of	1st
14	S	of	1	line	Sh		11 line	W	396			
14	S	of	1	line	Sh		11 line	W		11	of	1st
14	S	of	1	line	Sh		11 line	W	308	8	of	1st
14	S	of	1	line	Sh		11 line	W		11	of	1st

DATE.	NAME.	WATER NO.	STREET NO.	LOCATION.	CORPORATION STOP.		STOP COCK.		LEAD PIPE.		IRON PIPE.	
					No.	Size.	No.	Size.	Size.	Feet.	Size.	Feet.
		55993										
	Mrs Maum	<del>30351</del>	5	This service in use for 12352								
	W. E. Ekins	<del>30352</del>	6-10									
	Mrs J. Maume	55995	7									
	Mrs Susan Hayes	30359	9									
	J. M. Elroy	55996	11-3									
	Thos. Douley	<del>30361</del>	17									
	J. Cannon	<del>30362</del>	12-11	JUL 20 1903								
	Jno McElroy	<del>30363</del>	15									
	Jeremiah G. Galvin	<del>30364</del>	16-18	JUN 6 1903	1	5/8	1	5/8 + 3/4	5/8	7		
	D. Russell	56002	17									
	J. Kennan	<del>30366</del>	1-18									
	Eliz. Keel	56004	19									
	Mrs. A. X. Shaw	30368	20-24									
	G. Flaylor	<del>30369</del>	21-3									
	Mrs Collins	56006	22									
	"	30370	23									
	"	56007	24									
	E. W. Pickett	30371	25									
	Thos. Yrie	56008	26									
	Mrs K. E. Learned	30372	27									
	Mrs L. Korb	56009	28									
	J. W. Strong	30373	29									
	C.oucher	56010	30									
	Mary M. Laughlin	30374	31-3									
	M. C. Buckler	56011	32-32									
	C. O' Connor	30375	34-6									
	Jno Hawley	56012	35									
	J. S. Prague	30376	36									
	J. B. Parker	56013	36-38									
	J. Hogan	30377	45-55									
	Michael Hu	56014	37-40									
	Wm. Ashcroft	30378	41									
	Samuel Smakue	56015	42									
	"	30379	43									
	Ed. Burken	56016	44									
	Mrs O. Belding	30380	45									
	Sarah Wilson	56017	49									
	Williams Durgan	30381	51									
	Mrs. Watson	56018	52									
	M. Hart	30382	53									
	Chas. J. Wilson	56019	54									
		56020	55									

110 at Main July 26/1900

# Service Pipe Record.

13 1/2 SW *Quatona*

DIRECTION OF TAP.

184 W 3rd St

Year	Location	Direction	Notes	Year	Location	Direction	Notes
14	S of 1 line	Sh		7	of 1 line	W	
14	S of 1 line	Sh		11 1/4	of 1 line	W	
14	S of 1 line	Sh		18	of 1 line	W	
14	S of 1 line	Sh		1	of 1 line	4th	363 1/2
14	S of 1 line	Sh		1	of 1 line	Lot	
14	S of 1 line	Sh		1	of 1 line	W	229
14	S of 1 line	Sh		1	of 1 line	W	217
14	S of 1 line	Sh		1	of 1 line	W	199
14	S of 1 line	Sh		1	of 1 line	W	195 E 2nd
14	S of 1 line	Sh		2	of 1 line	Lot	157
14	S of 1 line	Sh		5	of 1 line	Lot	151 E of 2nd St.
14	S of 1 line	Sh		6	of 1 line	W	
14	S of 1 line	Sh		7	of 1 line	W	
14	S of 1 line	Sh		8	of 1 line	W	
14	S of 1 line	Sh		4	of 1 line	W	
14	S of 1 line	Sh		5	of 1 line	W	
14	S of 1 line	Sh		7	of 1 line	W	
14	S of 1 line	Sh		10	of 1 line	W	
14	S of 1 line	Sh		4 1/2	of 1 line	W	
10	S of 1 line	Sh		1	of 1 line	W	
10	S of 1 line	Sh		1	of 1 line	W	
10	S of 1 line	Sh		3	of 1 line	alley	
10	S of 1 line	Sh		6 1/2	of 1 line	W	
10	S of 1 line	Sh		6	of 1 line	Lot	71
10	S of 1 line	Sh		1	of 1 line	Lot	50
10	S of 1 line	Sh		3	of 1 line	Lot	71
10	S of 1 line	Sh		1	of 1 line	W	100
10	S of 1 line	Sh		2	of 1 line	W	10
10	S of 1 line	Sh		3	of 1 line	W	14
10	S of 1 line	Sh		4	of 1 line	W	157
10	S of 1 line	Sh		1	of 1 line	W	167
10	S of 1 line	Sh		1	of 1 line	W	174
10	S of 1 line	Sh		3	of 1 line	W	174
10	S of 1 line	Sh		1	of 1 line	W	210
10	S of 1 line	Sh		1	of 1 line	W	230
10	S of 1 line	Sh		1	of 1 line	W	237
10	S of 1 line	Sh		1	of 1 line	W	62
10	S of 1 line	Sh		1	of 1 line	W	114



### DIRECTION OF TAP

No.	Direction	Line	Location	Notes	Direction of Tap	Remarks
11	S	of	A line	Sh	100	Howard Court
11	S	of	A line	Sh	136	Howard Court
11	S	of	N line	st	100	Howard Court
11	S	of	N line	st	111	Howard Court
11	S	of	N line	st	303	Howard Court
11	S	of	N line	st	210	Howard Court
11	S	of	N line	st	237	Howard Court
11	S	of	N line	st	258	Howard Court
11	S	of	N line	st	239	Howard Court
8	S	of	N line	st	176	Howard Court
9	S	of	N line	st	26	Howard Court
11	S	of	N line	st	70	Howard Court
11	S	of	N line	st	10	Howard Court
11	S	of	N line	st	38	Howard Court
11	S	of	N line	st	40	Howard Court
11	S	of	N line	st	41	Howard Court
11	S	of	N line	st	133	Howard Court
11	S	of	N line	st	124	Howard Court
11	S	of	N line	st	227	Howard Court
11	S	of	N line	st	116	Howard Court
11	S	of	N line	st	212	Howard Court
11	S	of	N line	st	110	Howard Court
11	S	of	N line	st	30	Howard Court
11	S	of	N line	st	39	Howard Court
11	S	of	N line	st	40	Howard Court
11	S	of	N line	st	43	Howard Court
11	S	of	N line	st	47	Howard Court
11	S	of	N line	st	48	Howard Court
11	S	of	N line	st	49	Howard Court
11	S	of	N line	st	50	Howard Court
11	S	of	N line	st	51	Howard Court
11	S	of	N line	st	52	Howard Court
11	S	of	N line	st	53	Howard Court
11	S	of	N line	st	54	Howard Court
11	S	of	N line	st	55	Howard Court
11	S	of	N line	st	56	Howard Court
11	S	of	N line	st	57	Howard Court
11	S	of	N line	st	58	Howard Court
11	S	of	N line	st	59	Howard Court
11	S	of	N line	st	60	Howard Court
11	S	of	N line	st	61	Howard Court
11	S	of	N line	st	62	Howard Court
11	S	of	N line	st	63	Howard Court
11	S	of	N line	st	64	Howard Court
11	S	of	N line	st	65	Howard Court
11	S	of	N line	st	66	Howard Court
11	S	of	N line	st	67	Howard Court
11	S	of	N line	st	68	Howard Court
11	S	of	N line	st	69	Howard Court
11	S	of	N line	st	70	Howard Court
11	S	of	N line	st	71	Howard Court
11	S	of	N line	st	72	Howard Court
11	S	of	N line	st	73	Howard Court
11	S	of	N line	st	74	Howard Court
11	S	of	N line	st	75	Howard Court
11	S	of	N line	st	76	Howard Court
11	S	of	N line	st	77	Howard Court
11	S	of	N line	st	78	Howard Court
11	S	of	N line	st	79	Howard Court
11	S	of	N line	st	80	Howard Court

21.00 555

Natoma Street

DATE	NAME	WATER NO.	STREET NO.	LOCATION	CORPORATION STOP		STOP COCK		LEAD PIPE		IRON PIPE	
					No.	Size.	No.	Size.	Size.	Feet.	Size.	Feet.
	J. Boyd	56129		N. 75th St. Wood Ct.								
	"	56130		" 130 "								
	United Canning Co	56131		"								
	"	56132	314	W. E. 5th								
	"	56133	320	"								
	R. J. Reynolds Co	56134	366	"								
	"	56135	366	"								
	"	56136	366	"								
	"	56137	366	"								
	"	56138	371	"								
	"	56139	371	"								
	Mr Fuller	56140	401									
	"	56141	401									
	"	56142	411									
	"	56143	411									
	"	56144	413									
	"	56145	413									
	"	56146	416									
	"	56147	418									
	"	56148	419									
	"	56149	421									
	"	56150	422									
	"	56151	422									
	"	56152	425									
	"	56153	425									
	"	56154	425									
	"	56155	428									
	"	56156	429									
	"	56157	429									
	"	56158	430									
	"	56159	431									
	"	56160	432									
	"	56161	433									
	"	56162	431									
	"	56163	430									
	"	56164	436									
	"	56165	431									
	"	56166	431									
	"	56167	438									
	"	56168	439									
	"	56169	440									
	"	56170	441									

This service is suspended for 24.7.32

No 7 Mary St. S.E. Natoma

JUN 16 1903 New Stop Oct 16 1913

JUL 21 1903

1/2 /  
1/2 18



DATE	NAME	WATER NO.	STREET NO.	LOCATION	CORPORATION STOP		STOP COCK		LEAD PIPE		IRON PIPE	
					No.	Size.	No.	Size.	Size.	Feet.	Size.	Feet.
Apr 1 61	P Murphy	56200	56170	441								
May 1 61	Jno Boyhan		56171	445								
Feb 2 64	Sam Sullivan		56172	446								
May 27 64	W. Nye		56173	447								
June 1 65	E Sullivan Cat		56174	448	DEC 4 - 1903			1/2		8		
Oct 20 "	Carroll Bros		56175	449								
July 15 "	Chas Gunn	56201	56176	450								
Oct 3 "	W P Taber	56202	56177	452								
July 21 87	Miller-Waugh		30179	453								
May 28 68	Martin C Donnell	56203	56178	480	JAN 5 - 1904							
Dec 29 67	Chas W Junger	56204	56179	486								
Apr 5 64	Mary A Dagle	56205	56180	486-88								
Sept 3 67	H Kergfelder		56181	460								
" 1 63	W J Lewis		56182	461								
June 26 76	Robb McElroy		56183	503								
" 2 81	J C Kane		56184	504								
" 5 76	Park Murphy		56186	505								
Apr 1 81	J Hancock	56206	56185	506-8								
June 13 87	Wm C Brauer	56306	56187	507								
July 1 83	M C Kayle		56189	509								
July 28 78	Jno Sullivan	56328	56188	520								
June 29 77	Mrs Ellen Cody	56300	56190	518								
Dec 5 75	Mrs Farga	56292	56193	556-24								
Sept 27 "	Francis J Byrne	56299	56191	551-3								
July 20 76	U. Allfield	56207	56195	554								
Apr 18 96	Edmond Swan	56289	56192	575								
Oct 12 75	Mary Koberly		56198	571								
June "	Peter M Carthy		56194	575								
Apr 25 76	Jno Sullivan	56326	56190	576-8								
Oct 29 75	G. O'Brien	56208	56196	531-33								
Jan 3 68	Wm Casey		56197	577								
" 8 70	Martin C Connell	56209	56201	538								
Dec 4 68	M Birmingham		56202	533								
June 5 "	Con Murphy		56203	532								
Sept 5 "	Annus Dunn	56210	56199	531								
Apr 18 68	Mrs Madden		56204	536								
Apr 31 "	Thos Moran	56298	56205	543								
July 25 64	Jno Derrum	56211	56206	559								
" 27 70	"	56320	56208	556-50								
" 3 68	E Swan	56304	56209	543								

1 3/4 1 3/4 3/4 17 \$10.55

# Service Pipe Record.

DIRECTION OF TAP.

12	S	of	S	line	L	On	H	line	to	102	H	Rec'd
13	S	of	A	line	L	11	E	line	D	90	H	Rec'd
13	S	of	A	line	L	12	H	line	D	117	H	Rec'd
13	S	of	A	line	L	2	H	line	D	301	H	Rec'd
13	S	of	A	line	L	7	H	line	D	263	H	Rec'd
13	S	of	A	line	L	7	H	line	D	132	H	Rec'd
13	S	of	A	line	L	12	H	line	D	281	H	Rec'd
13	S	of	A	line	L	10	H	line	D	221	H	Rec'd
13	S	of	A	line	L	3	H	line	Lok	221	H	Rec'd
x 12	S	of	A	line	L	9	H	line	Lok	114	H	Rec'd
13	S	of	A	line	L	11	H	line	Lok	133	H	Rec'd
13	S	of	A	line	L	10	H	line	Lok	136	H	Rec'd
13	S	of	A	line	L	3	H	line	Lok	133	H	Rec'd
13	S	of	A	line	L	5	H	line	Lok	140	H	Rec'd
12	S	of	A	line	st.	4	C	line	lot	1311	C	Rec'd
13	S	of	A	line	L	7	H	line	D	141	H	Rec'd
13	S	of	A	line	L	12	H	line	Lok	113	H	Rec'd
13	S	of	A	line	L	13	H	line	Lok	110	H	Rec'd
19	S	of	A	line	L	13	H	line	Dok	87	H	Rec'd
13	S	of	A	line	L	4	H	line	Lok	11	H	Rec'd
23 24	H	of	D	line	Seven d	24	H	line	Lok	221	H	Rec'd
13	S	of	A	line	L	3	H	line	Lok	98	H	Rec'd
13	S	of	A	line	L	10	H	line	Lok	10	H	Rec'd
13	S	of	A	line	L	16	H	line	D	111	H	Rec'd
13	S	of	A	line	L	24	H	line	Lok	100	H	Rec'd
13	S	of	A	line	L	13	H	line	Lok	238	H	Rec'd
13	S	of	A	line	L	9	H	line	Lok	166	H	Rec'd
2	S	of	A	line	L	7	H	line	Lok	131	H	Rec'd
13	S	of	A	line	L	15	H	line	Lok	123	H	Rec'd
12	S	of	A	line	L	11	H	line	Lok	206	H	Rec'd
13	S	of	A	line	L	7	H	line	Lok	141	H	Rec'd
13	S	of	A	line	L	2	H	line	Lok	141	H	Rec'd
13	S	of	A	line	L	1	H	line	Lok	141	H	Rec'd
2	S	of	A	line	L	2	H	line	Lok	141	H	Rec'd
2	S	of	A	line	L	2	H	line	Lok	141	H	Rec'd
12	S	of	A	line	L	1	H	line	Lok	79	H	Rec'd
13	S	of	A	line	L	3	H	line	Lok	141	H	Rec'd
13	S	of	A	line	L	25	H	line	Lok	324	H	Rec'd
13	S	of	A	line	L	2	H	line	Lok	320	H	Rec'd
13	S	of	A	line	L	2	H	line	Lok	334	H	Rec'd
13	S	of	A	line	L	1	H	line	Lok	361	H	Rec'd

# Natoma

# Street

DATE.	NAME.	WATER NO.	STREET NO.	LOCATION.	CORPORATION STOP.		STOP COCK.		LEAD PIPE.		IRON PIPE.	
					No.	Size.	No.	Size.	Size.	Feet.	Size.	Feet.
	Patrick Kelly	56212	56210	558-60								
	Johanna Darley	56213	56211	559-9								
May 13 65	Stephen Broenehan	56214	56212	562								
Jan 21	P J Corbett	56215	56213	565								
Apr 24 65	P L Traver	56321	56214	566								
June 15 64	Hugh Monaghan	56323	56215	567								
July 27 68	J McLaughlin	56319	56216	551								
May 20	G P Gass	56216	56217	569								
Jan 14	Thos McLaughlin		56219	551								
June 6 68	Richard Doggett		56218	555								
Aug 16	Francis C Kane		56220	555								
Jan 18	Jno Dundon		56221	556								
Aug 26	Thos Conolly	56220	56223	581								
July 8 64	Jno Thompson	56219	56222	582								
Aug 17 76	Nicholas Canis		56225	589								
Mar 31 65	Michael Buddon	56315	56224	582-23								
June 13 70	Mrs C Moran	56221	56227	563								
Apr 23 68	E Duncan	56297	56226	587								
Jan 11	N M Blair	56222	56229	592-4								
July 26 71	Jas Ryan		56228	565								
Dec 6	E Richardson		56230	601								
June 7 64	C McWade		56231	602-6								
Apr 21 70	Ed Barrett		56232	607								
Aug 13 68	Thos Horan	48054	56233	608								
July 24 75	D Stewart		56234	609								
Nov 25 70	C Herlicy	56223	56235	614								
Sept 11 68	Jas Liary	56325	56238	617-19								
Mar 30 69	Michael Barrett		56236	611								
July 1 72	M R. Kober	56329	56237	618								
Dec 30 70	Jas McVicker	56332	56241	642-227								
Jan 16 91	J K Moran	56224	56240	621								
" "	Geneva Clements		56242	617								
July 17 88	Mrs. Kearns		56243	618								
Mar 27 71	Cath D Herlicy	56226	56244	630								
May 14 76	Jas Youngs	9837	56245	622								
Nov 8	Kenzie Hughes		56246	623								
Mar 7	Marcy		56247	624-6								
1 20 75	Jno Blake		56248	625								
1 23 86	Mrs McKeena	56227	56249	627								
1 14 33	Pull Sheehan	56287	56251	643								

1 1/2    1 1/2    1/2    20

June 9<sup>th</sup> (6)

1 3/4    1/2

# Service Pipe Record.

1490

## DIRECTION OF TAP.

No.	Dir.	Line	Tap	Dist.	Dir.	Line	Tap	Dist.	Dir.	Line	Tap	Dist.
11	S	of	N	line	Sh	4	N	of	E	line	Lot	384
11	S	of	N	line	Sh	10	N	of	E	line	Lot	410
11	S	of	N	line	Sh	11	N	of	E	line	Lot	437
11	S	of	N	line	Sh	7	E	of	N	line	Lot	363
11	S	of	N	line	Sh	13	N	of	E	line	Lot	364
11	S	of	N	line	Sh	5	N	of	E	line	Lot	348
11	S	of	N	line	Sh	12	N	of	E	line	Lot	319
11	S	of	N	line	Sh	1	E	of	N	line	Lot	414
11	S	of	N	line	Sh	4	N	of	E	line	Lot	304
11	S	of	N	line	Sh	23	N	of	E	line	Lot	375
11	S	of	N	line	Sh	1	N	of	E	line	Lot	377
11	S	of	N	line	Sh	3	N	of	E	line	Lot	372
11	S	of	N	line	Sh	2	N	of	E	line	Lot	330
11	S	of	N	line	st	12	N	of	E	line	lot	315
11	S	of	N	line	Sh	1	E	of	N	line	Lot	377
11	S	of	N	line	Sh	3	N	of	E	line	Lot	272
10	S	of	N	line	st	16	N	of	E	line	lot	240
11	S	of	N	line	Sh	10	N	of	E	line	Lot	183
11	S	of	N	line	Sh	4	N	of	E	line	Lot	169
10	S	of	N	line	st							143
11	S	of	N	line	st							108
11	S	of	N	line	Sh	11	N	of	E	line	lot	71
11	S	of	N	line	Sh	On	E	of	N	line	lot	13
11	S	of	N	line	Sh	10	N	of	E	line	lot	111
11	S	of	N	line	Sh	7	N	of	E	line	lot	112
11	S	of	N	line	Sh	3	N	of	E	line	lot	134
11	S	of	N	line	Sh	10	N	of	E	line	lot	132
11	S	of	N	line	Sh	17	N	of	E	line	lot	152
10	S	of	N	line	st	17	N	of	E	line	lot	161
10	S	of	N	line	st	13	N	of	E	line	lot	191
11	S	of	N	line	Sh							111
11	S	of	N	line	Sh	23	N	of	E	line	lot	203
11	S	of	N	line	Sh	4	N	of	E	line	lot	204
11	S	of	N	line	Sh	4	N	of	E	line	lot	211
11	S	of	N	line	Sh	5	N	of	E	line	lot	311
11	S	of	N	line	Sh	1	N	of	E	line	lot	263
11	S	of	N	line	Sh	1	N	of	E	line	lot	27
11	S	of	N	line	Sh	2	N	of	E	line	lot	261
11	S	of	N	line	Sh	11	N	of	E	line	lot	317
11	S	of	N	line	Sh	11	N	of	E	line	lot	131



# Service Pipe Record.

1491

## DIRECTION OF TAP.

No.	S	of	T	line	Sh	4	of	T	line	S	204	of	T	line	Sh
11	S	of	A	line	Sh	4	of	A	line	Sh	204	of	A	line	Sh
11	S	of	A	line	Sh	7	of	A	line	Sh	212	of	A	line	Sh
11	S	of	A	line	Sh	12	of	A	line	Sh	117	of	A	line	Sh
11	S	of	A	line	Sh	14	of	A	line	Sh	157	of	A	line	Sh
11	S	of	A	line	Sh	13	of	A	line	Sh	203	of	A	line	Sh
11	S	of	A	line	Sh	7	of	A	line	Sh	187	of	A	line	Sh
11	S	of	A	line	Sh	4	of	A	line	Sh	127	of	A	line	Sh
11	S	of	A	line	Sh	3	of	A	line	Sh	114	of	A	line	Sh
11	S	of	A	line	Sh	1	of	A	line	Sh	101	of	A	line	Sh
11	S	of	A	line	Sh	3	of	A	line	Sh	103	of	A	line	Sh
11	S	of	A	line	St		of	A	line	St	58	of	A	line	St
11	S	of	A	line	St		of	A	line	St	114	of	A	line	St
11	S	of	A	line	Sh	15	of	A	line	Sh	125	of	A	line	Sh
11	S	of	A	line	Sh	6	of	A	line	Sh	140	of	A	line	Sh
11	S	of	A	line	Sh	6	of	A	line	Sh	141	of	A	line	Sh
11	S	of	A	line	Sh	4	of	A	line	Sh	136	of	A	line	Sh
11	S	of	A	line	Sh	7	of	A	line	Sh	170	of	A	line	Sh
11	S	of	A	line	Sh	11	of	A	line	Sh	172	of	A	line	Sh
11	S	of	A	line	Sh	11	of	A	line	Sh	211	of	A	line	Sh
11	S	of	A	line	Sh	10	of	A	line	Sh	214	of	A	line	Sh
11	S	of	A	line	Sh	12	of	A	line	Sh	120	of	A	line	Sh
11	S	of	A	line	Sh	14	of	A	line	Sh	113	of	A	line	Sh
11	S	of	A	line	Sh	On	of	A	line	Sh	150	of	A	line	Sh
11	S	of	A	line	Sh	3	of	A	line	Sh	117	of	A	line	Sh
11	S	of	A	line	Sh	4	of	A	line	Sh	140	of	A	line	Sh
11	S	of	A	line	Sh	12	of	A	line	Sh	137	of	A	line	Sh
11	S	of	A	line	Sh	11	of	A	line	Sh	111	of	A	line	Sh
11	S	of	A	line	Sh	11	of	A	line	Sh	116	of	A	line	Sh
11	S	of	A	line	Sh	3	of	A	line	Sh	110	of	A	line	Sh
11	S	of	A	line	Sh	17	of	A	line	Sh	173	of	A	line	Sh
26	S	of	A	line	Sh		of	A	line	Sh	11	of	A	line	Sh
11	S	of	A	line	Sh		of	A	line	Sh	11	of	A	line	Sh
11	S	of	A	line	Sh	3	of	A	line	Sh	11	of	A	line	Sh
11	S	of	A	line	Sh	1	of	A	line	Sh	11	of	A	line	Sh
11	S	of	A	line	Sh		of	A	line	Sh	128	of	A	line	Sh
11	S	of	A	line	Sh		of	A	line	Sh	143	of	A	line	Sh
11	S	of	A	line	Sh		of	A	line	Sh	147	of	A	line	Sh
11	S	of	A	line	Sh		of	A	line	Sh	147	of	A	line	Sh
11	S	of	A	line	Sh		of	A	line	Sh	174	of	A	line	Sh
11	S	of	A	line	Sh		of	A	line	Sh	177	of	A	line	Sh
11	S	of	A	line	Sh		of	A	line	Sh	168	of	A	line	Sh

# Natoma Street

DATE	NAME	WATER NO.	STREET NO.	LOCATION	CORPORATION STOP.		STOP COCK.		LEAD PIPE.		IRON PIPE.	
					No.	Size.	No.	Size.	Size.	Feet.	Size.	Feet.
June 2	J. Foley	56249	<del>6292</del>	725-1/2								
June 17	J. Hackett	56250	<del>6293</del>	726								
June 13	Jno. Kearney	56251	<del>6294</del>	727								
Aug 18	Jno. Caplica	56252	<del>6295</del>	724-8								
June 20	Jas Donohue		6296	729								
June 1	Jas Maher	56253	<del>6297</del>	730								
March 2	J. Donohue		6298	731								
Aug 17	C. Mariqueau		6299	732								
Dec 30	Jas Rogers		6300	733								
Sept 13	Martin Finley	56254	<del>6301</del>	734								
Nov 4	Thos Ambrose		6302	735-9								
Aug 25	Mr. DeYoung		6303	741								
"	S. Dougherty		6304	912								
Sept 24	Jno O'Rourke		6305	913-5								
July 5	Geo McDonald	56255	<del>6306</del>	918								
"	"		6307	916								
"	J. Elligatt	56256	<del>6308</del>	917								
"	Geo McDonald	56257	<del>6309</del>	918								
Sept 5	Mrs C M'Caron		6310	919								
Apr 14	Conelia Sullivan	56258	<del>6311</del>	920-1/2								
"	C. Swett	56259	<del>6312</del>	921								
Oct 25	Mrs Woodhead		6313	922								
Aug 19	A. C. Crome		6314	923								
Jan 21	Mrs C Woodhead		6315	924								
Feb 11	Park Lane	56260	<del>6316</del>	925								
Apr 21	W. O. Preston		6317	926								
Feb 19	J. J. Kennedy		6318	927								
Aug 26	C. J. Preston	56261	<del>6319</del>	928-30								
Apr 27	J. Jacobs	56262	<del>6320</del>	929-31								
July 1	Judge Thompson		6321	1002								
Jan 13	J. Ruch		6322	1003								
Oct 20	R. E. Sawdall	56263	<del>6323</del>	1004								
Jan 13	Jas Kelly	56264	<del>6324</del>	1005								
May 2	Jno J. Manning		6325	1006 +								
Feb 16	Jno Sawyer	56264	<del>6326</del>	1023-5								
May 11	W. Nahrenbacher	56265	<del>6327</del>	1008								
Nov 23	Jno Bohron		6328	1009								
"	Mrs.weeney	56266	<del>6329</del>	1010-1/2								
Apr 21	Mr. Crowley		6330	1011								
"	Jno Madden	56267	<del>6331</del>	1011								

5/8 8

# Service Pipe Record.

1492

## DIRECTION OF TAP.

No.	Direction	Line	Locality	No.	Direction	Line	Locality	No.	Direction	Line	Locality
11	S	of	Sh	13	S	of	Sh	207	N	of	Sh
11	S	of	Sh	On	N	of	Sh	67	S	of	Lafayette
12	N	of	Lafayette					60			Lafayette
<del>13</del>	<del>N</del>	<del>of</del>	<del>Lafayette</del>					44	N	of	Lafayette
13	N	of	Lafayette								Lafayette
10	S	of	Sh	2	N	of	Sh	83	N	of	Lafayette
10	S	of	Sh	5	N	of	Sh	107	N	of	Lafayette
10	S	of	Sh	14	N	of	Sh	127	N	of	Lafayette
10	S	of	Sh	8	N	of	Sh	128	N	of	Lafayette
11	N	of	Sh					103	N	of	Lafayette
11	N	of	Sh					124	N	of	Lafayette
11	N	of	Sh					125	N	of	Lafayette
X 4	N	of	Sh	2	N	of	Sh	141	N	of	Lafayette
11	N	of	Sh	3	N	of	Sh	137	N	of	Lafayette
11	N	of	Sh	3	N	of	Sh	203	N	of	Lafayette
X 4	N	of	Sh	4	N	of	Sh	211	N	of	Lafayette
11	N	of	Sh	2	N	of	Sh	228	N	of	Lafayette
11	N	of	Sh	4	N	of	Sh	235	N	of	Lafayette
11	N	of	Sh	3	N	of	Sh	233	N	of	Lafayette
11	N	of	Sh	3	N	of	Sh	261	N	of	Lafayette
11	W	of	Sh	8	N	of	Sh	271	N	of	Lafayette
11	N	of	Sh	4	N	of	Sh	234	N	of	Lafayette
11	N	of	Sh	10	N	of	Sh	232	N	of	Lafayette
11	N	of	Sh	4	N	of	Sh	209	N	of	Lafayette
11	N	of	Sh	12	N	of	Sh	263	N	of	Lafayette
11	N	of	Sh	3	N	of	Sh	123	N	of	Lafayette
11	N	of	Sh	3	N	of	Sh	123	N	of	Lafayette
11	N	of	Sh	12	N	of	Sh	158	N	of	Lafayette
11	N	of	Sh	3	N	of	Sh	143	N	of	Lafayette
11	N	of	Sh					134	N	of	Lafayette
11	N	of	Sh					128	N	of	Lafayette
X 11	N	of	Sh								Lafayette
X 11	N	of	Sh								Lafayette
11	N	of	Sh					13	N	of	Lafayette
11	S	of	Sh	21	N	of	Sh	179	N	of	Lafayette
10	N	of	Sh					172	N	of	Lafayette
11	N	of	Sh	7	N	of	Sh	222	N	of	Lafayette
11	N	of	Sh	6	N	of	Sh	134	N	of	Lafayette
12	N	of	Sh	14	N	of	Sh	141	N	of	Lafayette
12	N	of	Sh					14	N	of	Lafayette



# Service Pipe Record.

DIRECTION OF TAP.

15 S of N line St	1 E of W line lot	216 E of 4 <sup>th</sup> St
14 S of N line St	2 E of W line lot	<del>278</del> E of 2 <sup>nd</sup> St
15 S. N. line St.	17 W.E. line lot	322 E. 1 <sup>st</sup> St.
12 N. S. line St	26 W.E. line lot	111 E. 1 <sup>st</sup> St
14 S. N. line St	8 W.E. line building	343 E. Second St.
13 S. N. line St.	3 W.E. line lot	99 W. 1 <sup>st</sup> St
11 S. N. line St.	19 E. W. line lot	80 W. 2 <sup>nd</sup> St
12 S. N. line St.	2 E. W. line lot	23 W. River
13 S. N. line St	2 (W.E.) line lot	173 E. 6 <sup>th</sup> St.
10 S. N. line St	2 E. W. line lot	55 E. New Montgomery
10 S. N. line St	29 E. W. line lot	220 E. 1 <sup>st</sup> St.
12 S. N. line St.	30 W.E. line lot	80 W. of 10 <sup>th</sup> St.
13 S. N. line St.	13 E. W. line lot	<del>217</del> E. of 14 <sup>th</sup> St.
11 S. N. line St.	15 W. E. line lot	113 Bay 6 <sup>th</sup> St.
14 S. N. line St.	10 E. W. " lot	60 E. of 3 <sup>rd</sup> St.
16 S. N. line St.	31 W. E. line lot	115 E. 4 <sup>th</sup> St
11 S. N. line of St.	12 W. of E. lot	124 W. of 3 <sup>rd</sup> St
12 S. N. line of St	<del>51</del> lot to line of lot	55 W. of 5 <sup>th</sup> St
21 S. of N. line St.	4 N. of S line lot	<del>181</del> E. of 1 <sup>st</sup> St
11 S. of N. " St.	5 N. of E. " "	45 W. of "Russ. 4 <sup>th</sup> main
11 " " " "	6 N. " " "	72 E. of New Montgomery 1 <sup>st</sup> St
13 S. N. line St.	17 E. W. line lot	70 " " " "
15 W. S. " "	8 " " " "	312 N. of 1 <sup>st</sup> St.
14 S. W. " "	20 N. E. line lot	33 W. River
14 1/2 " " " "	37 " " " "	167 " 7 <sup>th</sup> St
11 " " " "		67 1/2 " 3 <sup>rd</sup> St
11 " " " "		98 " Main
12 " " " "		80 E. 6 <sup>th</sup> St
15 1/2 " " " "		164 W. 5 <sup>th</sup> St
11 " " " "		419 E. 4 <sup>th</sup> St
14 " " " "		226 N. New Montgomery
7 " " " "		308 " 1 <sup>st</sup> St
14 " " " "		307 " 1 <sup>st</sup> St
2 " " " "		424 E. 2 <sup>nd</sup> St
2 " " " "		424 " do
8 " " " "		334 W. 1 <sup>st</sup> St
15 " " " "		410 " 5 <sup>th</sup> St
		228 E. 1 <sup>st</sup> St
		215 E. 4 <sup>th</sup> St
		94 N. 15 <sup>th</sup> St

in fragment  
11 E. W. line St

# Atatoma St.

# Street

DATE	NAME	WATER NO.	STREET NO.	LOCATION	CORPORATION STOP		STOP COCK		LEAD PIPE		IRON PIPE	
					No.	Size	No.	Size	Size	Feet	Size	Feet
May 29/01	H. Harstman	<del>56366</del>	272	Pub Service below	1	1/2 x 5/8	1	5/8 x 3/4	5/8	10		#8 20
Jan 3/01	H. E. Bothin	<del>56173</del> <del>56367</del>	52		1	1/2	1	3/4	5/8	8		#7 30
		<del>56157</del> <del>56368</del>	257	old connection not A.O.	1	5/8	1	5/8 x 3/4	5/8	15		#9 27
Dec. 15/00	Jos. J. Dorderer	<del>56161</del> <del>56369</del>	8-10	N. S. W. Fremont	1	1/2	1	3/4	5/8	18		#10 50
APR 17 1903	East West Smelting Co.	<del>56171</del> <del>56370</del>	48									
JUL 9 - 1903	Underwriters Fire Patrol	<del>56164</del> <del>55979</del>		n. s. 100 W. 1st see page 1485	1	3/4 + 1"	1	1"	1"	8		#12 28
AUG 21 1903	Mrs. J. P. Naigh	56371	110		1	1/2 x 5/8	1	5/8 x 3/4	5/8	8		#13 4
AUG 26 1903	Mrs. Murphy	<del>56312</del> <del>56370</del>	547-9	S. W. Russ	1	1/2	1	3/4	5/8	20		#12 30
JAN 5 - 1904	Mrs. J. J. J. J.	56373	1154	Sidewalk Elevator	1	3/4 x 1	1	1	1	6		#8 58
Dec 12 1903	John H. Spring	56372		N. S. 50 E. New Montgomery			1	1 1/2				
Oct 26/04	John C. Allen	56374	650		1	1/2	1	1/2	1/2	7		121
Jan 19 1905	W. W. W.	56375		N/S 100 W. 10th	1	1/2	1	3/4	5/8	7		104
Nov. 13 05	Gulick & Tothorpe	<del>56189</del> <del>56376</del>		Retap 12/23/31	1 1/2	1 1/2 x 5/8	1	3/4	5/8	7	3/4	98 3
Nov. 17 05	Steering Turner	56376		S/S 130' East St	1	1/2	1	3/4	5/8	17	3/4	66 3
Dec. 1 05	Langstrater	56048	79-81	MAR 8 1876 S. E. 2nd St.								
JUNE 26 1907	Sahlender	<del>56192</del> <del>56378</del>		S. S. 100 E. 4th	1	1/2	1	5/8	5/8	18		3150
Nov 23 1908	Fisher & Wolf	56286	214		1	1/2	1	1/2	1/2	9		3586
Jan 23 1909	C. Nyman		701-81	see page 1440	1	3/4	1	1 x 3/4	3/4	6		1641
MAR 5 1909	R. E. Chapman	44308		Retap 6/18/29 S/S 150' E of 6th	1	5/8	1	3/4	1/2	17		1973
Jan 20 1910	A. Ross	56305		S. S. 25 W. of Russ	1	5/8 x 5/8	1	3/4	5/8	2	3/4-10	4651
April 16-1910	Wm. S. Snook & Son	56308		N. E. New Montgomery	1	3/4 x 3/4	1	3/4	3/4	1	3/4-5	5448
May 14/10	W. S. Snook	56310		N/S New Montgomery Retap 12/18/30	1	3/4	1	3/4	3/4	1	3/4-5	5683
March 17/11	G. Spuz	56314	636-8	N. S. 300 St. of 1st St.				3/4" Service				7556
May 20	F. W. Lurmann	56317	552-4	" 25 W. Russ				3/4"				8444
Dec 15	S. M. Serqueon			" 150 "				3/4"				10173
May 13 1912	Fisher Wolfe	56334		" 70 "				3/4"				11163
July 19	Foster & O'Beirlee			" 71 "								11699
" 31	F. W. Snook	59838	491	" 75 E. 6th				3/4"				11804
Aug 22 1913	Wm. S. Wilson			" 125 W. 5th				3/4"				14581
Nov 15	G. H. Munkson	51577	257					3/4"				20012
Feb 1/15	Whitcomb & Mason			" 225 N. New Montgomery				1"				13910
Aug 2/19	L. C. Debert	68539		N/S 260 W. First St				3/4"			Aug 18/19	75295
"	do	68540		N/S 250 " do DISTRIBUTOR off of 68539				3/4"			Sept 5/19	4748
May 1/20	L. C. Debert	49195	56					3/4"			May 18/20	26345
"	do	49194	54	DISTRIBUTOR off of 49195				3/4"			do	4326
"	do	49193	50	DISTRIBUTOR off of 56168				3/4"			do	4245
Oct 19/21	Jack Smith	43713	416					3/4"			Oct 25/21	4231
May 17/22	Fernald	95801		" 170 E 4th				3/4"			May 26/22	79669
June 14/22	The Turner	96053	272					3/4"			June 13/22	4688
Nov 1/22	Anna M. Dondley	97781		" 90 W. 15th				3/4"			Nov 29/22	51193

# Service Pipe Record.

1491

## DIRECTION OF TAP.

~~18~~ N. of S line St  
 18 E. N. line Mission 17 W/E  
~~19~~ W S " St 17 W/E  
 19 " " " Mission  
~~20~~ N. of E line St 17 W/E  
~~21~~ N. S " " " " 17 W/E  
~~22~~ E N " " " " 17 W/E  
~~23~~ N. S " " " " 17 W/E  
~~24~~ N. S " " " " 17 W/E  
~~25~~ N. S " " " " 17 W/E  
~~26~~ N. S " " " " 17 W/E  
~~27~~ N. S " " " " 17 W/E  
~~28~~ N. S " " " " 17 W/E  
~~29~~ N. S " " " " 17 W/E  
~~30~~ N. S " " " " 17 W/E  
~~31~~ N. S " " " " 17 W/E  
~~32~~ N. S " " " " 17 W/E  
~~33~~ N. S " " " " 17 W/E  
~~34~~ N. S " " " " 17 W/E  
~~35~~ N. S " " " " 17 W/E  
~~36~~ N. S " " " " 17 W/E  
~~37~~ N. S " " " " 17 W/E  
~~38~~ N. S " " " " 17 W/E  
~~39~~ N. S " " " " 17 W/E  
~~40~~ N. S " " " " 17 W/E  
~~41~~ N. S " " " " 17 W/E  
~~42~~ N. S " " " " 17 W/E  
~~43~~ N. S " " " " 17 W/E  
~~44~~ N. S " " " " 17 W/E  
~~45~~ N. S " " " " 17 W/E  
~~46~~ N. S " " " " 17 W/E  
~~47~~ N. S " " " " 17 W/E  
~~48~~ N. S " " " " 17 W/E  
~~49~~ N. S " " " " 17 W/E  
~~50~~ N. S " " " " 17 W/E  
~~51~~ N. S " " " " 17 W/E  
~~52~~ N. S " " " " 17 W/E  
~~53~~ N. S " " " " 17 W/E  
~~54~~ N. S " " " " 17 W/E  
~~55~~ N. S " " " " 17 W/E  
~~56~~ N. S " " " " 17 W/E  
~~57~~ N. S " " " " 17 W/E  
~~58~~ N. S " " " " 17 W/E  
~~59~~ N. S " " " " 17 W/E  
~~60~~ N. S " " " " 17 W/E  
~~61~~ N. S " " " " 17 W/E  
~~62~~ N. S " " " " 17 W/E  
~~63~~ N. S " " " " 17 W/E  
~~64~~ N. S " " " " 17 W/E  
~~65~~ N. S " " " " 17 W/E  
~~66~~ N. S " " " " 17 W/E  
~~67~~ N. S " " " " 17 W/E  
~~68~~ N. S " " " " 17 W/E  
~~69~~ N. S " " " " 17 W/E  
~~70~~ N. S " " " " 17 W/E  
~~71~~ N. S " " " " 17 W/E  
~~72~~ N. S " " " " 17 W/E  
~~73~~ N. S " " " " 17 W/E  
~~74~~ N. S " " " " 17 W/E  
~~75~~ N. S " " " " 17 W/E  
~~76~~ N. S " " " " 17 W/E  
~~77~~ N. S " " " " 17 W/E  
~~78~~ N. S " " " " 17 W/E  
~~79~~ N. S " " " " 17 W/E  
~~80~~ N. S " " " " 17 W/E  
~~81~~ N. S " " " " 17 W/E  
~~82~~ N. S " " " " 17 W/E  
~~83~~ N. S " " " " 17 W/E  
~~84~~ N. S " " " " 17 W/E  
~~85~~ N. S " " " " 17 W/E  
~~86~~ N. S " " " " 17 W/E  
~~87~~ N. S " " " " 17 W/E  
~~88~~ N. S " " " " 17 W/E  
~~89~~ N. S " " " " 17 W/E  
~~90~~ N. S " " " " 17 W/E  
~~91~~ N. S " " " " 17 W/E  
~~92~~ N. S " " " " 17 W/E  
~~93~~ N. S " " " " 17 W/E  
~~94~~ N. S " " " " 17 W/E  
~~95~~ N. S " " " " 17 W/E  
~~96~~ N. S " " " " 17 W/E  
~~97~~ N. S " " " " 17 W/E  
~~98~~ N. S " " " " 17 W/E  
~~99~~ N. S " " " " 17 W/E  
~~100~~ N. S " " " " 17 W/E

3 E of N line lot  
 3 N. E " "  
 9 E line lot  
 13 1/2 N E " "  
 14 S W line lot.  
 2 E N " "  
 9 S W line lot.  
 12 E N " "  
 17 E N " "  
 2 W E " "  
 26 7/8 line lot.  
 3 N. E line lot.

~~206~~ S of Mission  
 11 S of Sherman St  
 297 S of Mission  
~~11~~ S of Mission  
 23 N. S Ohio  
 101 N Brunswick  
 60 1/2 W de 59 N Brunswick  
 141 1/2 S of Mission  
 148 N Brunswick  
 260 E of Mission  
 57 N Brunswick  
 11 S  
 2 E  
 92 E  
 110 E  
 87 N of Ohio  
 168 N Brunswick  
 192 S Mission  
 262 S Mission

21 N. of E. line Fremont  
 11 N. E. line St.  
 11 N. E. line St.  
 11 N. E. line St.  
 11 N. E. line St.  
 11 N. E. line St.  
 11 N. E. line St.  
 11 N. E. line St.  
 4 SN  
 18 SW line St  
 18 EN  
 17 WS  
 17 EN  
 18  
 17 NS  
 17 N. S. line St  
 17 N. S. line St  
 17 S. N. line St  
 20 E. N. line St  
 20 E. N. line St  
 20 E. N. line St

28 N. of S. line lot  
 13 WE line lot  
 4 SW  
 19 NE line lot  
 1 E N. line lot  
 1 N. E. line lot  
 5 S. N. line lot  
 12 S. N. " "  
 14 S. N. line " "  
 13 S. N. " "

218 S of Mission  
 34 S. Bay St.  
 80 S. Bay St.  
 87 S. Bay St.  
 116 S. Bay St.  
 114 S. Bay St.  
 16 S. Bay St.  
 52 S. Bay St.  
 113 E Keosauqua  
 85 E White Way.  
 70 S Prague  
 20 W Taylor  
 72 W Wandering Way  
 36 S Munich  
 71 E of Prague  
 87 N. Prague  
 87 N. " "  
 105 E Wandering Way  
 70 S Munich  
 140 S " "  
 99 S " "

# Oliver St

# Street

DATE	NAME	WATER NO.	STREET NO.	LOCATION.	CORPORATION STOP.		STOP COCK.		LEAD PIPE.		IRON PIPE.	
					No.	Size.	No.	Size.	Size.	Feet.	Size.	Feet.
Jan 1 1900	A. P. Sawyer	59091	50	Retap 2/9/32 Aug 27/17	3/4	3/4	3/4	3/4	3/4	3/4	60	1725
Jan 25 1911	W. H. Kildus	59092	69	Retap 2/9/32 Retap Aug 27/17	3/4	3/4	3/4	3/4	3/4	3/4	60	2760
Oct 8 1911	E. Coetsch			75 N. Brunswick	3/4	3/4	3/4	3/4	3/4	3/4	1/2 40	7644
Mar 7 1911	John Boland	59093	71	Mission 2" Connection	1 1/2	1 2"					2'-80	7867
May 13	Mrs. A. J. Carr	59095	73	Retap 2/9/32 Retap Aug 27/17	3/4	3/4	3/4	3/4	3/4	3/4		7955
" 14	C. M. White	59094	43	Retap 2/9/32 Retap Aug 27/17	3/4	3/4	3/4	3/4	3/4	3/4		8398
Aug 7	C. H. Eggen	59096	75	Retap 2/9/32 Retap Aug 27/17	3/4	3/4	3/4	3/4	3/4	3/4		8444
Sept 18	Mrs. J. O. Carroll	59097	57	Retap 2/9/32 Retap Aug 27/17	3/4	3/4	3/4	3/4	3/4	3/4		9012
Apr 26 1912	W. H. Braumbeck	59098		Retap 2/9/32 Retap Aug 27/17	3/4	3/4	3/4	3/4	3/4	3/4		9014
Sept 3	Callus Ruegg	59100	150	" S County line			3/4					11056
Apr 20 1913	J. Garrison	59251	129	E/S 60 S Brunswick			3/4					12067
May 9 1914	E. Dickinson		673	St. 95 E. Buchanan			3/4					2371
Dec 3/15	E. A. Krumb	59068	110				3/4					12777
Sept 18/17	John Fischer	90808	55	Retap 2/9/32 E/S 160 N. Merrimack	3/4	3/4	3/4	3/4	3/4	3/4		20083
Aug 30/17	Louis Puffel	96873		Retap 2/9/32 170 S. Mission	3/4	3/4	3/4	3/4	3/4	3/4		23601
Feb 18/20	Frank Clemente	100453		Retap 2/9/32 Apr 250 S. Mission	3/4	3/4	3/4	3/4	3/4	3/4		30498

Cont. to Vol 8 - Pg. 289.

## Lawrence Place

Dec 1 1907	N. Grant		3-4		1 1/2	1 1/2	1/2		36 1/2			6085
Dec 3/23	L. Heilmann	3333		North View Ct.								
Dec 3/23	"	333.4		W. S. 30 S. Bay St.	3/4		Dec 8/23					35015
Dec 3/23	"	3330		W. S. 65 S. Bay St.	3/4		Dec 8/23					35016
Dec 3/23	"	3335		E. S. 65 S. Bay St.	3/4		Dec 8/23					35018
Dec 3/23	"	3335		W. S. 100 S. Bay St.	3/4		Dec 8/23					35017
Dec 3/23	"	3331		E. S. 100 S. Bay St.	3/4		Dec 8/23					35013
Dec 3/23	"	3332		S. W. Bay St. St.	3/4		Dec 8/23					35014
Dec 3/23	"	3329		E. S. 30 S. Bay St.	3/4		Dec 8/23					35011
Aug 24/33	E. "Radicci"	128397		E. S. 135 F. Perry	3/4							
Apr 1 1915	J. W. Conner	53343		W. S. 66 E. Vista Way	3/4		Service					18201
" 19	Mrs. G. B. Meyer	53342		W. S. 66 S. Prague	3/4							18338
May 29	Ben Bush	53344		W. Prague	3/4							18529
June 17	Geo. Bjorkman	53345		E. S. 67 W. Winding Way	3/4							18635
Oct 9	R. W. Osborn	53348	7	" 30 S. Munich	3/4							19702
May 10/16	M. Roll	53349	119	W. S. 66 E. Prague	3/4							21291
Aug 22/23	Crocker Oct. Co.	1996		W. S. 30 W. Prague	3/4							33739
Aug 22/23	"	1997		W. S. 58 W. "	3/4							33740
Sept 24/23	Mrs. Geo. Poole	2347		W. S. 100 E. Winding Way	3/4							34670
Oct 25/23	Crocker Oct. Co.	2794		E. S. 58 S. Munich	3/4							34619
Oct 25/23	"	2795		E. S. 86 S. "	3/4							34620
Oct 25/23	"	2796		W. S. 86 S. "	3/4							34621

(To Page 1507)



# Moscow

# Street

DATE.	NAME.	WATER NO.	STREET NO.	LOCATION.	CORPORATION STOP.		STOP COCK.		LEAD PIPE.		IRON PIPE.	
					No.	Size.	No.	Size.	Size.	Feet.	Size.	Feet.
Sept 10 1907	Maggie Quinn	55722	706	S. W. France	Retap 7/27/28		2	1/2	1/2	7		R8260
Sept 4 1907	Mrs. Thos. Linney	55723	708	W. D. 50 S. France	Retap 7/27/28		2	1/2	1/2	5		R8261
Sept 14 1907	Mrs. H. Nichols	55725	740	W. D. 275. D. France	Retap 7/27/28		2	1/2	1/2	6		R8262
Sept 14 1907	Mrs. A. Grusti	55724	730	W. S. 160. D.	Retap 7/27/28		2	1/2	1/2	4		R8263
Oct. 19	M. Cummings	55698	331	bet. China & Brazil	Retap 7/16	3/4"	2	1/2	1/2	4		R8264
Nov. 18	H. Peterson	55692	307	near China	Retap 7/16	3/4"	2	1/2	1/2	4		R8265
Feb. 29 1908	P. J. Ferguson	55726	4	150 S. of Brazil	Retap 3/3/27	3/4"	2	1/2	1/2	5		R8266
Dec 18 1908	Agnes M. Smith	55707	520	Persia & Russia			2	1/2	1/2	7		R8267
June 3 1908	Mrs. R. Lichtenstein	55720	598	Near Russia			2	1/2	1/2	6		R8268
June 20 1908	Mrs. E. Paulson	55714	529	E. S. 200. S. Persia			2	1/2	1/2	4		R8269
Sept. 11 1908	Mrs. L. H. Michelson	29331	890	bet. S. of China & Aug.	Retap 7/16	3/4"	2	1/2	1/2	8		R8270
Mar 22	Eda Schultz	55727	673				2	1/2	1/2	9		R8271
April 27 1909	J. Heck	55728	581	E. D. 100 N. France			2	1/2	1/2	4		R8272
May 20 1909	A. Karren	55730	640				2	1/2	1/2	8		R8273
May 25 1909	Geo. H. Browning	55733	618	N. D. 100 D. Russia			2	1/2	1/2	3		R8274
May 25 1909	L. Stade	55732	674	bet. France & Russia			2	1/2	1/2	8		R8275
June 2 1909	R. Melan	55731	672	Moscow			2	1/2	1/2	16		R8276
July 10 09	Mrs. A. Coe	55729	598				1	1/2	1/2	14		R8277
July 15 09	Mrs. E. Morse	55734	728		Retap 7/27/28		1	1/2	1/2	2		R8278
Sept 19 09	M. Sander	55735	620				2	1/2	1/2	8		R8279
Jan 9	Greman	55704	419				1 1/2	1/2	1/2	40		R8280
April 17 10	Mrs. A. Gardner	55736	657				1	1/2	1/2	1		R8281
" 21 10	M. J. Miller	55737	639				1 1/2	3/4	2	3/4		R8282
June 17 10	A. Sandberg	55703	417				1 1/2	1/2	1/2	1		R8283
Aug 14 10	Mrs. A. Gilligan	55739	619				1 1/2	1/2	2	3/4		R8284
" 14 10	J. F. [redacted]	55738	337	E. S. 175 N. Brazil			1 1/2	3/4	2	3/4		R8285
" 14 10	H. Wogde	55740	635				1	1/2	1/2	1		R8286
Oct 28 10	J. I. Keen	59451	334	N. S. 200 N. Brazil			1 1/2	1/2	2	1/2		R8287
Feb 23 11	Frank Hanna	59452	659	E. S. 275 N. France			1/2	1/2	1/2	1/2		R8288
Aug 18 1911	H. B. Brown	59453	368	N. S. 150 N. Brazil			?	1/2	1/2	1/2		R8289
Oct 4	Lizzie M. Brown	59454	366	" 175			1/2	1/2	1/2	1/2		R8290
" 25	F. A. Obermeyer	59455	645	E. S. 275 S. Russia			1/2	1/2	1/2	1/2		R8291
Dec 18	Carl Johnson	59456		" 25 N. Retap 6/21/22			1 3/4	1/2	1/2	1/2		R8292
Apr 2 1913	Walter & Kerst	59457	973	Retap 1/24/31 136			1/4	1/4	1/4	1/4		R8293
Mar 9 1914	M. Durr	59458	750	N. S. 100 Italy Retap 7/27/28			3/4	1/4	1/4	1/4		R8294
May 1	Geo. Noight	55690	471	N. S. 150 Persia Retap Oct 25/17			3/4	1/4	1/4	1/4		R8295
June 16	Mrs. F. Vigilio	55689	984	N. S. 90 Persia Retap 1/24/31			3/4	1/4	1/4	1/4		R8296
" 28	Geo. Noight	55691	475	N. S. 125 Persia Retap Oct 25/17			3/4	1/4	1/4	1/4		R8297
Sept 17	do.	55688	479	" 100 do. Retap Oct 25/17			3/4	1/4	1/4	1/4		R8298
Oct 26	J. J. Grace			bet. Persia & Brazil			1	1/4	1/4	1/4		R8299

# Service Pipe Record.

DIRECTION OF TAP.

20 ~~18~~ W. E. line st  
~~18~~ ~~18~~ ~~18~~ line st  
 20 W/E ~~18~~ ~~18~~ ~~18~~ line st  
~~18~~ ~~18~~ ~~18~~ W. E. line of Street  
 20 ~~18~~ N E  
~~18~~ ~~18~~ ~~18~~ N E - Hood St.  
 20 W/E ~~18~~ ~~18~~ ~~18~~ Street  
 20 ~~18~~ ~~18~~ ~~18~~ line st  
 20 ~~18~~ ~~18~~ ~~18~~ W. E. line st  
 20 ~~18~~ ~~18~~ ~~18~~ W. E. line st  
 20 ~~18~~ ~~18~~ ~~18~~ W. E. Line st  
 14 W/E ~~18~~ ~~18~~ ~~18~~ line  
 12 N E line Cunningham  
 21 ~~18~~ ~~18~~ ~~18~~ N. E. " St.  
 20 ~~18~~ ~~18~~ ~~18~~ " " "  
 20 ~~18~~ ~~18~~ ~~18~~ W. E. " " "  
 21 ~~18~~ ~~18~~ ~~18~~ N E " " "  
 14 W/E  
 20 ~~18~~ ~~18~~ ~~18~~ line st  
 20 ~~18~~ ~~18~~ ~~18~~ N E " " "  
 20 ~~18~~ ~~18~~ ~~18~~ N E " " "

9 S. N. line lot  
~~3~~ ~~3~~ ~~3~~ line lot  
 3 N 2 " "  
 10 D of N. line lot  
 19 N. S. " "  
 8 " " " "  
 15 " " " "  
 11 N. S. line lot  
 11 N. S. line lot  
 6 S. N. line lot  
 9 N. S. line lot  
 11 N. S. line lot  
 11 N. S. line lot  
 3 S. N. " "  
 8 N. S. " "  
 10 " " " "

172 768  
 167 N. Cortland Ave 1 1/2 Main  
 133 302 N Eugene  
 97 S. Portland 2 1/2 Main  
 253 247 N of Cortland 1 1/2 Main  
 80 374 N Eugene  
 119 S. Portland 2 1/2 Main  
 2 N Clert  
 77 N line of Effert 2 1/2 Main  
 93 342 N Eugene  
 232 276 S. Portland 3 1/2 Main  
 178 S. Eugene 1 1/2 Main  
 215 213 N of Cortland 1 1/2 Main  
 277 N of Cortland 1 1/2 Main  
 153 S. Eugene 1 1/2 Main  
 57 S of Eugene  
 118 S. of Cortland  
 123 777 S. Eugene  
 239 244 N. Cortland  
 146 S Cortland  
 83 S. Cortland  
 225 224 N Eugene  
 144 193 N Eugene  
 255 259 " do  
 255 259 " do

11 E W line St  
 12 S W  
 15 E W " "  
 6 E W " "

15 N S line lot  
 37 N S  
 5 N S " "

69 S Chenery  
 161 S Chenery  
 145 S Chenery  
 59 S "

11 W E  
 12 W/E  
 12 W/E

2 S N

141 S Tompkins 105 N Tompkins  
 79  
 388 Jakes  
 36 N do  
 150 Tompkins  
 144 N Cortland 04  
 174 N Jakes  
 742 do  
 142 Cortland 04  
 180 N Cortland  
 166 S Ogden 4 S Ogden 05  
 187 S Cortland  
 222 224 N Cortland 71  
 222 222 " Cortland 11  
 83 S N Cortland  
 213 244 N Jakes

9 S line st  
 10 W E  
 11 W/E  
 10 " " "  
 10 " " "  
 10 W E " "  
 8 " " "  
 10 W E  
 10 W E  
 10 W E  
 10 W E  
 11 E W " W/E "

14 S N  
 14 S N

# North Ave <sup>Mr</sup> Borana

# Street

DATE.	NAME.	WATER NO.	STREET NO.	LOCATION.	CORPORATION STOP.		STOP COCK.		LEAD PIPE.		IRON PIPE.	
					No.	Size.	No.	Size.	Size.	Feet.	Size.	Feet.
Aug 15 1907	John Ronger	57606	249	E. D. 100. N. Courtland Ave	3/4	1/2	1	1/2	1/2	3	1/2	25
Nov 5 1907	John S. Smith	57594	170	Retap 5/28/31 Relapped 2/26/23	3/4	1/2	1	1/2	1/2	9	1/2	25
Nov 11 1907	William J. McLean	57605	228	N. S. abt. 220 N. of Courtland	3/4	1/2	1	1/2	1/2	9	1/2	25
Dec. 6 1907	Paul Trefz	57592	168	Retap 6/12/31 Relapped 3/26/23 near Kingsma	3/4	1/2	1	1/2	1/2	5	1/2	25
Apr. 5 1907	Martin Hanson	57595	173	E. S. 100 S. of Pookattan	3/4	1/2	1	1/2	1/2	2	1/2	25
Mar. 31 1908	Mrs. John Barrett	57622	358	Retap 5/22/31 Relapped 2/26/23 N. S. 140 N. Holly Park	3/4	1/2	1	1/2	1/2	1	1/2	25
Series 1908	P. Bent	57593	170	Retap 6/12/31 Relapped 3/26/23	3/4	1/2	1	1/2	1/2	7	1/2	25
Nov 2 1908	Lester Blamm	57604	226	Retap 5/28/31 Relapped 2/26/23 W. S. 150 N. of Courtland	3/4	1/2	1	1/2	1/2	6	1/2	25
Mar 2 1908	John J. McLean	57597	246	Retap 5/28/31 Relapped 2/26/23 Ret Engenia Ave Courtland	3/4	1/2	1	1/2	1/2	6	1/2	25
Series 1908	E. Phillips	57603	223	Retap 5/28/31 Relapped 2/26/23 E. S. 260 N. of Courtland	3/4	1/2	1	1/2	1/2	26	1/2	25
Apr 22/10	F. Tommasello	57634	215	Retap 5/21/31 Relapped 2/26/23 E. Pennington	3/4	1/2	1	1/2	1/2	2	1/2	25
June 28 1910	P. C. Peluson	57635	320	Retap 6/11/31 Relapped 2/26/23 W. S. 125 N. Courtland Ave	3/4	1/2	1	1/2	1/2	1	1/2	25
Oct 12/10	B. Murphy	57636	197	Retap 5/28/31 Relapped 2/26/23 E. S. 150 N. Engenia	3/4	1/2	1	1/2	1/2	1	1/2	25
Feb 21/11	Thomas Phillips	57637	225	Retap 5/28/31 Relapped 2/26/23 E. S. 150 N. Engenia	3/4	1/2	1	1/2	1/2	1	1/2	25
Apr 17/11	Geo. Rehn	57586	175	Retap 5/21/31 Relapped 2/26/23 W. S. 165 N. of Courtland	3/4	1/2	1	1/2	1/2	1	1/2	25
Aug 15/10	Carl Frank	5725	305 1/2	Retap 5/21/31 Relapped 2/26/23 off of 57619	3/4	1/2	1	1/2	1/2	1	1/2	25
Jan 1/11	West End Bldg Co	94357	174	Retap 6/11/31 Relapped 2/26/23 W. S. 190 N. Engenia	3/4	1/2	1	1/2	1/2	1	1/2	25
"	do	94356	176	Retap 6/11/31 Relapped 2/26/23 W. S. 150 N. Engenia	3/4	1/2	1	1/2	1/2	1	1/2	25
"	do	94358	170	Retap 6/12/31 Relapped 2/26/23 W. S. 220 N. Engenia	3/4	1/2	1	1/2	1/2	1	1/2	25
Jan 15/11	Walter J. Haber	56757	46	Retap 1/14/30 Relapped 2/26/23 S. 50 S. Cheney	3/4	1/2	1	1/2	1/2	1	1/2	25
June 22/25	M. R. Koch	102859		Retap 1/14/30 Relapped 2/26/23 E. 150 S. Cheney	3/4	1/2	1	1/2	1/2	1	1/2	25
Sept 2/26	Bert Ghiotto	110586		Retap 1/14/30 Relapped 2/26/23 W. 125 S. Cheney	3/4	1/2	1	1/2	1/2	1	1/2	25
Jan 1/28	S. P. Masch.	116601		Retap 1/14/30 Relapped 2/26/23 W. 50 S. Cheney	3/4	1/2	1	1/2	1/2	1	1/2	25
Jan 1/11	Mrs. M. Crosby	49940	430	Retap 1/14/30 Relapped 2/26/23	3/4	1/2	1	1/2	1/2	1	1/2	25
Jan 24/19	Mrs. M. Doyle	91447	307	Retap 1/14/30 Relapped 2/26/23	3/4	1/2	1	1/2	1/2	1	1/2	25
Jan 11/11	Mary Goldstein	94354		Retap 1/14/30 Relapped 2/26/23	3/4	1/2	1	1/2	1/2	1	1/2	25
Feb 21/11	Mrs. E. Olson	94743	444	Retap 1/14/30 Relapped 2/26/23	3/4	1/2	1	1/2	1/2	1	1/2	25
July 17/11	S. Farnie	96437	169	Retap 12-15-25- E. S. 130 N. Courtland	3/4	1/2	1	1/2	1/2	1	1/2	25
Jan 18/13	C. P. Lard	97273	232	Retap 2/12/32 Relapped 2/26/23	3/4	1/2	1	1/2	1/2	1	1/2	25
Mar 24/15	Eaton Smith	99166		Retap 12-15-25- 1st N. Justice	3/4	1/2	1	1/2	1/2	1	1/2	25
May 7/25	Joseph Surpa	99793	180	Retap 12-15-25- N. S. 125 N. Courtland	3/4	1/2	1	1/2	1/2	1	1/2	25
Jan 3/27	Chas. Nesel	3744		Retap 12-15-25- " 50 S. Ogden Ave	3/4	1/2	1	1/2	1/2	1	1/2	25
June 8/25	C. Costa	102597	162	Retap 12-15-25- W. 175 N. Courtland	3/4	1/2	1	1/2	1/2	1	1/2	25
June 8/25	C. Costa	102598	156	Retap 12-15-25- W. 205 N. Courtland	3/4	1/2	1	1/2	1/2	1	1/2	25
Oct 15 25	Wm. M. Allen	105057		Retap 12-15-25- W. S. 13 N. Courtland	3/4	1/2	1	1/2	1/2	1	1/2	25
Feb 16/27	B.W. Hanson	112520		Retap 12-15-25- E. 195 W. Justice	3/4	1/2	1	1/2	1/2	1	1/2	25

## Natick Street

## Norada Ave

# Service Pipe Record.

1497

## DIRECTION OF TAP.

now ends 111 N of Sweeney.	Used 152 ft of 1/2 Pipe	109 N Sweeney
15 <del>N</del> WE line st		78 N "
15 <del>N</del> WE " "		
<del>20</del> 17 <del>W</del> WE line st	3 <del>W</del> S line lot	237 S <del>O</del> Dennis
<del>20</del> " WE "	6 " " "	<del>60</del> " <del>R</del> olph
2017 WE "	" " "	164 N. <del>M</del> orse.
2017 WE "	3 <del>S</del> W line lot	239 " <del>S</del> Pough
2017 WE "	12 " " "	115 " " "
2017 <del>W</del> WE 14 WE line.	6 <del>W</del> S " " "	45/5 <del>R</del> olph <del>S</del> - <del>N</del> W Newton
2017 WE "	13 " " "	<del>19</del> " <del>R</del> olph
20 17 WE " Newton	2 S.W. " "	224 " " <del>M</del> orse
20 <del>N</del> EW " Naples	" " "	44 " <del>S</del> ville
19 17 WE " Newton	" " "	110 " <del>B</del> runswick
20 17 WE " "	" " "	187 S <del>R</del> olph <del>S</del> ville
20 <del>17</del> 17 WE " "	38 <del>N</del> S " lot	164 S <del>M</del> orse
20 " " " "	(End of main)	78.5 " "
20 <del>N</del> 17 WE " "	14 <del>S</del> W line lot	228 " <del>S</del> Pough
20 17 WE " "	0W <del>N</del> " "	49 " <del>B</del> runswick
20 17 WE " "	5. <del>S</del> W " "	198 S <del>N</del> <del>B</del> runswick
20 17 WE " "	" " " "	118 N <del>M</del> orse
20 12 WE " "	13 " " "	63 " <del>C</del> orpus
20 17 WE " "	6 <del>N</del> S " "	136 S <del>R</del> olph

~~19 N of E line of st~~  
~~20 W. E. line of st~~  
~~19 E of N line of St.~~  
~~19 " " "~~  
~~19 E of W line of street~~

~~22 S of N. line of Oldman~~  
~~4 N of E line of lot~~  
~~2 " " "~~  
~~19 S of N. line of lot~~

~~125 N of Golden Gate Ave~~  
~~17 E of N line of Golden Gate Ave~~  
~~143 S of Golden Gate Ave 1" main~~  
~~127 " " " " " " " "~~  
~~107 N of Wall Street 1" main~~

11 E N line st  
12 N " "  
10 S.W. "  
13 1/2 S.W. "  
16 E N  
In Basement  
11 S.W. line st  
12 S.W. "  
6 S.W. "

5 N E line lot  
30 S.W. "  
57 N.W. "

213 S of 14th St  
127 N. Mary  
118 1/2, 119, 119 1/2 New Montgomery  
308 N of 3rd St  
412 N Chicago  
210 N 5th St  
236 N 8th St  
252 S 6th St  
251 S 6th St



# Service Pipe Record.

1493

DIRECTION OF TAP.

2 W of E line St	4 S of S line lot	68 N of	W. Farrell
7 N of E line St	1 S of S line lot	51 N of	Farrell
2 of line	1 N of S line lot	101 S of	Farrell
21 S of N line Farrell	5 N of E line Wood	74 E of	Mason
<del>20 ME</del>		156 <del>156</del> Eugene	
<del>20 ME</del> line St		184 <del>184</del> do	
<del>20 ME</del> " "		211 <del>211</del> do	
<del>20 ME</del> " "		11 N	
<del>20 ME</del> " "	20 S N line lot	X " Elliot	
35 E. N. line St	14 N S line lot	119 N Beaver	6" main
20 S N line St	54 N. E line lot	51 E. No. E.	6" main
25 E. N. line St	10 N S line lot	107 S 23rd	6" main
25 E. N. line St	5 N S line lot	51 N. Liberty	
26 ME	Ab. 63 N. Liberty	20 S N. Liberty	
<del>26 E. N. line St</del>	9 S N. line lot	67 S. of 24th	
26 E. N. line St		64 S. of 24th	
25 1/2" E. N. line St.	3 N. S. line lot	81 1/2" N. Valley	
24 S. N. line St.	1 S. S. " lot	148 S. of 24th St.	
25 1/2" W. E. line St.	22 S. N. " lot	22 S. of 24th St.	8" main
12 W. E. " "	2 " " " "	47 1/2" S. of 28th	1 1/2" main
24 E. N. line " "	23 " " " "	131 " " 30th	
20 S N " " 11 E/W 30th St		60 N. of Ford	
25 1/2" W. E. " "	3 N S " " "	64 S. of 30th 74 W Noe	
25 E. N. " " "	15 S. N. " " "	23 S. of 28th 104 N Valley	
22 W. E. " " "	5 N S " " "	92 S Rice	6" main
24 E. W. " " "	3 " " " " "	117 N. Liberty	
26 " " " " "		118 " 17th	
26 S. E. line St.		38 S. Alvarado	
23 E. N. " " "	10 W S line lot	70 S. of 1st	
24 " " " " "	14 " " " " "	167 S 18th St	
25 " " " " "	19 " " " " "	101 S. 29th	
27 25 1/2" W. E. " " "	8 " " " " "	177 " 17th	
23 E. W. " " "	7 " " " " "	98 " 28th	
21 S. N. " " "	22 E. N. " " "	54 Beaver	
25 E. N. " " "	2 W S " " "	129 N. Noe	
25 " " " " "	3 " " " " "	74 S Alvarado	
10 " " " " "	10 S N " " "	126 S Hill	
		135 W Laundry	

W. Farrell Alley Street Elwood, Pa.

DATE.	NAME	WATER NO.	STREET NO.	LOCATION.	CORPORATION STOP.		STOP COCK.		LEAD PIPE.		IRON PIPE.		
					No.	Size.	No.	Size.	Size.	Feet.	Size.	Feet.	
		23702											
	Edna Russel	23701	6										
	J. L. Mage	5281	5										
<p>from page 1496</p> <p>Northon Mr. Bocano</p>													
July 1/22	Ferraro + Depauli	96277		Retap 6/1/11	E/S 135 W. Edgemoor	3/4	1/2	3/4	5/8	2	3/4	7483	
do	do	96278		Retap 6/1/31	190 Retap 5/22/23	3/4	1/2	3/4	5/8	2	3/4	20024	
Aug 2/22	New Era Mfg Co	96602		Retap 6/1/31	190 Retap 5/22/23	3/4	1/2	3/4	5/8	2	3/4	7484	
Apr 12/23	Philip Casolari	99572		Retap 5/22/31	W/S Elliot	3/4	1/2	3/4	5/8	2	3/4	34245	
<p>Noe Ch.</p>													
April 30 1909	A. Davis				E. Q. 75 S of 15th	1	5/8	1	3/4	5/8	2	3/4	2513
May 6 1909	W. Keoner	57510			S. E. 22nd Ch.	1	1/2	1	3/4	1/2	2	3/4	2565
May 22 1909	H. Undulich + Ryan	57508	1021-23		E. Q. 100 Q 23rd	1	5/8	1	3/4	5/8	1	3/4	2718
Aug 18 00	A. Davis	57509	9026-28		M.S. 76 W Elizabeth	1	5/8	1	3/4	5/8	1	3/4	3533
Sept 5/09	Mrs. C. Anderson	57513	731		E/S 57 W Liberty	3/4	1/2	3/4	5/8	1	3/4	1373	
Sept 21/09	Mrs. Costel	57511	71024			1 1/2 x 1/2	2 1/2	1/2	1/2	6	3/4	3424	
Sept 29/09	J. M. Arceneux	57512			E/S 60 S 29th	1 1/2 x 1/2	1 3/4	5/8	5/8	1	3/4	3145	
Dec 16 09	Ubrams + Woodman	57514			H. St. 126 S. of 28th			1	1/2	1/2	2	1/2	4470
Jan 6 - 1910	E. A. Carson	57518			S. W. Cor - 1st	1 5/8 x 5/8	1	3/4	5/8		3/4	6	4355
Feb 18-1910	C. C. Powell	57515	1502		30. S. of 28th	1 1/2 x 1/2	1	1/2	1/2	1	1/2	10	4875
April 9/10	Clunie Torrey	57517	1712		M.S. 127 S 30th	1 1/2 x 1/2	2	1/2	1/2	1/2	4	5332	
" 27/10	J. F. Drannan	57516	430-2		M.S. 145 S 17th	1 1/2 x 1/2	1	3/4	1/2	1	3/4	6	5434
" 29/10	C. Neuber	76196	501-3-30th		Retap 3/5/23 Retap 8/16/26			2	3/4		3/4	6	484
June 3/1910	A. J. Bone	57519	1524		M.S. 76 S 28th	1 1/2 x 1/2	2	1/2	1/2	1/2	12	5794	
June 22-1910	Mrs. P. Saerager	57520	889		E/S-110 S. Hill	1 1/2 x 1/2	1	1/2	1/2	2	1/2	40	6020
Oct 13/10	Mrs. C. C. Schoer	57525	1769			1 1/2 x 3/4	2	1/2	1/2	1/2	25	6872	
Oct 14/10	D. B. Campbell	57524	356-8		M.S. 155 W 17th	1 1/2 x 1/2	1	3/4	1/2	2	3/4	6	6194
Jan 6/1911	C. Hufschmidt	57526	956		" " 26 S Alvarado	1 1/2	1/2	1/2	1/2	1 1/2	3/4	10	7546
Mar 10 "	Clement Schoer	134076	#57527-Rep. on 300 month		H. St. 51 S. Hill			1 1/2	Services				79:
Apr 4 "	Rose Stern	57528	524th					3/4					8057
" 26 "	E. Mooney	57529	1607-17		E/S. 75 S 29th			3/4					8278
June 14 "	J. J. Jacobs	57530	434-6		M/S 170 S. 17th			3/4					8639
Aug 12 "	A. J. Bone	57532	1518		" 76 S. 28th			?					9055
" 20 "	C. F. Bernart	57533	260					1/2	Service				9187
Oct 16 "	M. Kramer				E/S-125 W Hill			3/4					9483
Nov 6 "	C. Hufschmidt	57534	960		M/S. 51 S Alvarado			1/2					9661
" 11 "	M. G. Schwerin	57535	891		E/S. 100 S Hill			1/2					9789
Feb 24 1912	A. W. Reinhardt	57536	1770		H. St. 30th Laidley			1/2					10594

# Service Pipe Record.

1493

## DIRECTION OF TAP.

Line No.	Direction	Location	Notes	Page
39	S	of N line Market	217 E of Ottawa	218
21	W	of E line st	1/2 S of line tree	8
21	W	of E line st	8 S of line tree	42
21	W	of E line st		92
21	W	of E line st		113
21	W	of E line st		117
21	W	of E line st		13
21	W	of E line st		51
21	W	of E line st		100
21	W	of E line st		101
21	W	of E line st		70
21	W	of E line st		15
21	S	of N line Oak	20 S of N line Oak	115
21	W	of E line st	7 S of S line lot	32
21	W	of E line st		20
21	W	of E line st		68
21	W	of E line st		11
21	W	of E line st		1
21	W	of E line st		43
21	W	of E line st		11
21	W	of E line st		26
21	W	of E line st		60
21	W	of E line st		45
21	W	of E line st		38
21	W	of E line st	6577 line lot	114
21	W	of E line st	29 S of Linden av	11
21	W	of E line st	11 S of S line lot	41
21	W	of E line st	20 S of Dry av	32
21	W	of E line st	31 S of Dry av	107
21	W	of E line st	16 S of Dry av	33
21	W	of E line st	22 S of S line lot	113
21	W	of E line st		113
21	W	of E line st	13 S of S line lot	38
21	W	of E line st		111
21	W	of E line st		105
21	W	of E line st		73
21	W	of E line st		74
21	W	of E line st		30
21	W	of E line st		114

# Octavia Street

DATE	NAME	WATER No.	STREET No.	LOCATION.	CORPORATION STOP.		STOP COCK.		LEAD PIPE.		IRON PIPE.	
					No.	Size.	No.	Size.	Size.	Feet.	Size.	Feet.
Dec 20 53	M U de Lavagna	58261	7-31									
Dec 20 53	Mrs Sutton	58264	151	Retap 1/23/30								
Dec 1 53	Mrs H Watson	58265	153									
Dec 5 53	Mrs Sutton	58266	155	DISTRICT OFF of 58265 ordered off 12/21								
Apr 7 53	Sarah B Dunn	58267	159									4/4
Apr 30 53	Wm Dunn	58268	159	Retap 10/24/25								3/4
"	"	58269	161									3/4
May 21 77	J. Philborn	58271	208-15									
June 20 58	Jno J Carbery	58273	251-3									
March 7 74	G. Strasser	58274	224									
" 27 71	J Carbery	58275	255-6									
"	" Swift	58277	263-5									
"	"	58278	301									
July 21 78	Liland Morehouse	58279	303									
Nov 30 77	"	58280	305									
July 31 78	"	58281	307-10									
Aug 2 77	J Baumberg	58282	309-11									
June 1 80	M. Halm	58283	312-16									
June 7 80	M. Halm	58285	318									
" 27 76	Jno M Memon	58286	400-6									
Jan 31 81	J. H. Schutte	58287	401-5									
June 1 75	C L Newman	58288	415-21									
July 14 63	C. Lautenayer	58289	408-14									
June 1 75	C L Newman	58289	423-27									
"	"	58290	412-31									
Nov 2 65	D. Kemle	58291	430-44									
Nov 8 81	M Toland	58294	515									
"	"	58295	523									
Apr 27 70	J. W. Urmal	58296	539									
Aug 3 72	H. O. Van Winkle	58297	516									
Apr 12 76	Jno Shannon	58298	518									
Mar 27 77	J. Urmal	58300	549-53									
"	"	58301	535									
"	"	58302	535									
Jan 10 64	Jno J. Kempre	58303	610									
Mar 30 74	J. Morning	58304	612-16									
Mar 11 53	Caro Christen	58305	618-9									
"	"	58307	621-36									
"	"	58308	712									
"	"	58309	714									

Retap Dec 12/26 1" service

R 5680



DATE.	NAME.	WATER NO.	STREET NO.	LOCATION.	CORPORATION STOP.		STOP COCK.		LEAD PIPE.		IRON PIPE.	
					No.	Size.	No.	Size.	Size.	Feet.	Size.	Feet.
		✓7994										
	McWally	✓7996										
	Kulmer	✓7997	830-32									
	Walker	✓7998	809									
	Ushworth											
	Christopher		810-2	Lead Water to used for #710.								
	Haverhurst			see sub street (Oct 10)								
	Jno J Gray	✓8001	830-40									
	W H Lattie	✓8002	818	(see 40663 G. G. ave)								
	Jno Good	✓8003	1114									
	J P Guyner	✓8004	1157									
	"	✓8005	1153									
	"	✓8006	1155									
	"	✓8007	1157									
	"	✓8008	1159									
	1321 Morris	✓8009	1301									
	"	✓8010	1309-15									
	Robt White	✓8011	1353									
	Keoman Samuel	✓8012	1355									
	"	✓8013	1357									
	y Schaeffer	✓8014										
	Geo Buchley	✓8015	1301									
	"	✓8016	1303									
	"	✓8017	1305									
	"	✓8018	1307									
	"	✓8019	1309									
	"	✓8020	1311									
	J Schrede	✓8021	1317-19									
	R M Black	✓8022	1315									
	J Schreder	✓8023	1331									
	"	✓8024	1333									
	R M Black	✓8025	1320									
	J Schreder	✓8026	1320									
	Ludeman	✓8027	1101-3									
	Wm Ludeman	✓8028	1101-3									
	"	✓8029	1409-11									
	Jos Mc Gill	✓8030	1410									
	Ludeman	✓8031	1421									
	Mr Meane	✓8032	1412									
	Ludeman	✓8033	1425									
	J Gillmer	✓8034	1427									

J. H. Farwell

July 17/80 1 5/8 1 3/4 5/8 35

Oct 60 J. Geary

J. C. Geary

# Service Pipe Record.

1501

## DIRECTION OF TAP.

21	W	of	E	line	st		74			
21	W	of	E	line	st		<del>74</del>	S	of	Post
21	W	of	E	line	st		72	S	of	Post
21	W	of	E	line	st		<del>75</del>	S	of	Post
21	W	of	E	line	st	3	<del>77</del>	S	of	Post
21	W	of	E	line	st		103	S	of	Post
21	W	of	E	line	st		114	S	of	Butler
21	W	of	E	line	st	8	?	S	of	Walmart
21	W	of	E	line	st	2.3	S	of	of	Bush
21	W	of	E	line	st	4	S	of	of	Bush
21	W	of	E	line	st	16	S	of	of	Bush
21	S	of	N	line	Bush		36	S	of	Bush
<del>19</del>	<del>W</del>	of	<del>E</del>	line	Bush		39	W	of	Delaware
20	W	of	E	line	st	6	<del>78</del> 16	S	of	Delaware
20	W	of	E	line	st	10	26	S	of	Bush
20	W	of	E	line	st	X 2	23	S	of	Bush
20	W	of	E	line	st	21	90	S	of	Bush
20	S	of	N	line	Pine		113	S	of	Bush
20	S	of	N	line	Pine		40	S	of	Delaware
20	S	of	N	line	Pine		67	W	of	Delaware
20	W	of	E	line	st		110	W	of	Delaware
20	W	of	E	line	st		121	S	of	Pine
20	W	of	E	line	st	8	104	S	of	Pine
20	W	of	E	line	st		125	S	of	Pine
21	W	of	E	line	st		130	S	of	Delaware
25	S	of	N	line	Cal		81	W	of	Delaware
21	W	of	E	line	st		114	S	of	Post
21	W	of	E	line	st		41	S	of	Post
21	E	of	W	line	st		33	S	of	Post
5	W	of	E	line	st		43	S	of	Clay
21	W	of	E	line	st	10	113	S	of	Jackson
21	W	of	E	line	st	25	<del>116</del>	S	of	Jackson
21	W	of	E	line	st	25	11	S	of	Jackson
21	W	of	E	line	st	21	139	S	of	Post
21	W	of	E	line	st		11	S	of	Post
21	W	of	E	line	st		114	S	of	Broadway
21	W	of	E	line	st		102	S	of	Broadway
21	W	of	E	line	st	3	70	S	of	Broadway
21	W	of	E	line	st		30	S	of	Broadway
21	W	of	E	line	st		72	W	of	Delaware
21	W	of	E	line	st	3	103	S	of	Post
21	W	of	E	line	st		130	S	of	Post

See map Jackson

# Potomac Street

DATE	NAME	WATER NO.	STREET NO.	LOCATION	CORPORATION STOP.		STOP COCK.		LEAD PIPE.		IRON PIPE.	
					No.	Size.	No.	Size.	Size.	Feet.	Size.	Feet.
55357	Jos. J. Jindera	<del>58041</del>	1435-9									
55358	Henry Morahan	<del>58042</del>	1443-5									
55359	C. C. Hill	<del>58043</del>	1455-59									
55360	"	<del>58044</del>	1471-9									
55361	J. Morrow	<del>58045</del>	1524-8									
55362	Thos. J. Snodgrass	<del>58046</del>	1512									
55368	Mrs. E. M. Sinald	<del>58047</del>	1511									
55369	D. Samuel	<del>58048</del>	1624									
55370	"	<del>58049</del>	1626									
55372	Harriet Pearson	<del>58052</del>	1628									
55371	D. Samuel	<del>58054</del>	1661									
55373	D. Samuel	<del>58053</del>	1630	Retap 4/14/19	3/4 Service							
55374	C. K. Kuitbrand	<del>58054</del>	1901		1 1/2" 1 3/8" 1/2"							2883
55375	Mrs. Ann Kenney	<del>58056</del>	1903		1 1/2" 1 3/8" 1/2"							
55375	D. C. Bales	<del>58057</del>	1705	Retap 6/18/27	1 1/2" service 1 1/2" 1/2"							9658
55377	J. J. O'Brien	<del>58058</del>	1707		1 1/2" 1 3/8" 1/2"							
55378	Clinton Lane	<del>58059</del>	1708-16									
55379	J. Hennigan	<del>58060</del>	1715									
55380	M. Heller	<del>58061</del>	1801-3	Retap July 1916 full	3/4 Service							
55382	Mr. Wentane	<del>58062</del>	1801									
55381	C. W. J. Bonlau	<del>58063</del>	1807									
55383	E. G. Rodolphi	<del>58064</del>	1809									
55384	James Swanson	<del>58065</del>	1819									
55385	B. A. Becker	<del>58066</del>	1901									
55386	N. W. Severance	<del>58067</del>	1921									
55388	D. W. Sanderson	<del>58069</del>	1925									
55389	Mr. Cooper	<del>58070</del>	1926	1 1/2" R. Def 3/31-24								
55390	C. J. Delaney	<del>58072</del>	2213	N. W. Clay								
55391	"	<del>58073</del>	2215									
55392	"	<del>58074</del>	2215									
55393	Wm. Stone	<del>58075</del>	2307-9									
55394	"	<del>58076</del>	2310									
55395	"	<del>58077</del>	2305									
55396	"	<del>58078</del>	2309									
55397	"	<del>58079</del>	2311									
55398	"	<del>58080</del>	2315									
55399	M. Stocking	<del>58081</del>	2511									
55400	M. Robinson	<del>58082</del>	2510									

210. 4 1/2" Jackson 43" N. Decuria

# Service Pipe Record.

## DIRECTION OF TAP.

No.	Direction of Tap	Line	Place	Number	Place
21	W of	E line	st	136	
21	N of	E line	st	<del>138</del>	Broadway
N <sup>20</sup>	W of	E line	st	144	Valley
21	W of	E line	st	<del>141</del>	Valley
21	N of	E line	st	91	Valley
21	W of	E line	st	03	Valley
21	N of	E line	st	87	Valley
21	N of	E line	st	32	Valley
21	W of	E line	st	37	Valley
21	W of	E line	st	<del>78</del>	Valley
21	W of	E line	st	140	Valley
21	W of	E line	st	93	Green
21	W of	E line	st	63	Green
21	W of	E line	st	111	Green
21	W of	E line	st	100	Union
21	W of	E line	st	122	Union
21	W of	E line	st	117	Union
21	W of	E line	st	75	Greenwich
21	N of	E line	st	51	Greenwich
21	W of	E line	st	133	Greenwich
21	N of	E line	st	13	Greenwich
21	N of	E line	st	6	Greenwich
21	N of	E line	st	10	Greenwich
21	N of	E line	st	2	Greenwich
21	N of	E line	st	7	Greenwich
21	N of	E line	st	5	Greenwich
21	N of	E line	st	11	Greenwich
21	N of	E line	st	4	Greenwich
21	N of	E line	st	10	Greenwich
21	N of	E line	st	76	Greenwich
21	N of	E line	st	113	Greenwich
21	N of	E line	st	111	Greenwich
21	N of	E line	st	115	Greenwich
21	N of	E line	st	116	Greenwich
21	N of	E line	st	117	Greenwich
21	N of	E line	st	30	Greenwich
20	S of	E line	st	<del>67</del>	Greenwich
21	N of	E line	st	128	Greenwich
21	N of	E line	st	14	Greenwich
21	N of	E line	st	31	Greenwich

# Petawia - Street

DATE.	NAME.	WATER NO.	STREET NO.	LOCATION.	CORPORATION STOP.		STOP COCK.		LEAD PIPE.		IRON PIPE.	
					No.	Size.	No.	Size.	Size.	Feet.	Size.	Feet.
-	Theo Burdon	58400	<del>18082</del>	2513								
Apr 24	Ch. Giesner	58401	<del>18083</del>	2512								
Jan 5	Louis A. Beckman	58402	<del>18084</del>	2515	* Relap 3/1/21							
Nov 1	Wm. J. Lewis	58403	<del>18085</del>	2517								
Apr 16	Wm. J. Lewis	58404	<del>18086</del>	2518								
Nov 1	"	58405	<del>18087</del>	2519								
Oct 20	"	58406	<del>18088</del>	2520								
"	"	58407	<del>18089</del>	2521								
Jan 25	"	58408	<del>18090</del>	2523	Relap 2/23/32							
"	Mrs E. M. Stearns	58409	<del>18091</del>	2615								
Apr 24	Geo. D. Hill	58410	<del>18092</del>	2619								
Aug 6	Chas. C. Land	58411	<del>18093</del>	2621								
May 31	R. G. Robinson	58412	<del>18094</del>	2611								
Nov 1	Wm. Wil	58413	<del>18095</del>	2763								
"	W. H. Carlman	58414	<del>18096</del>	2752								
June 20	J. Steinhilber	58415	<del>18097</del>	2768	Ed. 100 S Union							
Oct 12	Mr. Barretto	58416	<del>18098</del>	2940								
Sept 6	Wm. L. Hannell	58417	<del>18099</del>	2958								
June 1	J. C. Canby	58418	<del>18100</del>	3003								
Oct 1	J. Douglas	58419	<del>18101</del>	3030	JAN 11 1905 Service order No. 48							
Dec 12	P. M. Black	58345	<del>18102</del>	1324								
Dec 12	P. M. Black	58346	<del>18103</del>	1326								
Dec 12	P. M. Black	58347	<del>18104</del>	1322								
Dec 12	P. M. Black	58348	<del>18105</del>	1318								
Dec 12	P. M. Black	58349	<del>18106</del>	1316								
Dec 12	P. M. Black	58350	<del>18107</del>	1314								
March 10	W. Schneider	58411	<del>18108</del>	2617-1/2	Ed. 100 S Union							
June 1	E. Bruce	58421	<del>18109</del>	2810	Ed. 100 S Union							
Aug 30	Wm. C. Beebe	58436	<del>18110</del>	2927	Relap Jan 25/21							
Sept 25	P. M. Black	57982	<del>18111</del>	602								
Sept 25	P. M. Black	57983	<del>18112</del>	604								
Sept 25	P. M. Black	57984	<del>18113</del>	606								
Sept 25	P. M. Black	57985	<del>18114</del>	606								
Sept 25	P. M. Black	57986	<del>18115</del>	608								
Sept 25	P. M. Black	57987	<del>18116</del>	610								
July 25	J. Thomason	58272	<del>18117</del>	225-32								
March 9	J. Landman	58401	<del>18118</del>	2522								
March 14	W. A. Tracy	58431	<del>18119</del>	2917								
April 30	W. Cairns	58329	<del>18120</del>	1259-63								
May 1	W. S. Tabham	58438	<del>18121</del>	2929								

3/4 Service

3/4

Ed. 100 S Union

JAN 11 1905 Service order No. 48

Ed. 100 S Union

Relap Jan 25/21

Ed. 100 S Union

125 S Wilbert

Ed. 100 S Union

Ed. 100 S Union

1443

R 73

# Service Pipe Record.

1503

## DIRECTION OF TAP.

21 N of E line St	10 N of S line Lot	116 S of Greenwich
8 S of N line St (Barry)		269 E of Laguna
21 N of E line St	11 S of S line Lot	86 S of Greenwich
20 N of E line St	15 S of S line Lot	47 S of Greenwich
20 N of E line St	16 S of S line Lot	49 S of Greenwich
21 N of E line St	11 S of S line Lot	104 S of Greenwich
23 N of E line St	27 S of S line Lot	23 S of Greenwich
23 N of E line St	28 S of S line Lot	33 S of Greenwich
20 N of E line St	11 S of S line Lot	28 1/2 S of Greenwich
21 N of E line St	8 S of S line Lot	61 S of Greenwich
20 N of E line St	90 S of S line Lot	57 S of Greenwich
21 N of E line St	9 S of S line Lot	45 S of Pacific
21 N of E line St	On S line of Lot	90 S of G. S. Ave
21 N of E line St	1 S of S line Lot	113 S of Ellis
18 N of E line St	20 S of S line Lot	114 S of Ellis
23 S of N line Lombard	18 N of E line Octavia	65 S of Union
20 N of E line St	7 S of S line Lot	57 E of N line Octavia
21 N of E line St	88 S of S line Lot	62 S of Albert
21 W.E. line St.	5 S of N line Lot	60 S of Haight
21 W.E. line St.	3 S N line Lot	105 S of Haight
21 W.E. line St.	28 N S line Lot	109 S of Union
21 W.E. line St.	20 N S line Lot	149 S of Union
21 W.E. line St.	3 N S line Lot	20 S of Union
20 W.E. line St.	1 S N line Lot	60 N of McAllister
27 W.E. line St.	2 N S line Lot	29 1/2 S of Union
11 N line Linden St	14 S of N line Lot	58 S of Union
20 W.E. line St.	5 S of N line Lot	20 N of Union
21 W.E. line St.	6 S of N line Lot	138 S of Lombard
21 W.E. line St.	2 S. No. line Lot	102 S of Lombard
21 W.E. line St.	13 S. No. line Lot	57 S of Union
20 W.E. line St.	3 S. S. line Lot	70 S of Union
21 W.E. line St.	13 S. No. line Lot	106 S of Union
22 W.E. line St.	12 S. No. line Union	118 S of Union
18 W.E. line St.		66 N of Union
20 W.E. line St.	5 S. No. line Lot	60 S of Albert
10 N. S. Pickens Ave.	50 S. N. line Lot	34 S of Octavia
20 W.E. line St	10 W. S. line Lot	66 S of Greenwich
21 W.E. line St	24 S. N. line Lot	4 N. Birch Ave.
20	7 N S	26 S of Union

Clava

Street

DATE	NAME	WATER NO.	STREET NO.	LOCATION	CORPORATION STOP		STOP COCK		LEAD PIPE		IRON PIPE	
					No.	Size	No.	Size	Size	Feet	Size	Feet
	L. Laved	58105	1919	W.D. 76 S. Elberk	1	3/8	1	1/2	1/2	36		
June 25	C. Miller	58103	15915	W.D. 100 S. Elberk								
July 12	M. G. Inwood	58106	2921	W.D. 75 S. Greenwch	1	1/2	1	3/8	5/8	36	R 901	
Aug 13	D. J. Curran	58101	2831	W.D. 83 S. Elberk	1	1/2	1	3/4	1/2	36		
June 9	A. Macer	58068	1916	Retap May 4th full S. Oak	3/4	1/2					Some directions	
June 21	J. J. Jackson	57995	1715		1	1/2	1	3/4	5/8			
July 21	Parakee	58049	1533-7	W. Hainch Ave	1	5/8	1	3/4	5/8	33		
July 21	Parakee	58048	1527-31	W. Hainch Ave	1	5/8	1	3/4	5/8	33		
May 22	P. Demartini	58102	2865	W.D. 77 S. Elberk	1	1/2	1	1/2	1/2	36	R 8211	
Sept 25	E. Johnson	58047	258-60	E.S. 50 S. Oak	1	1/2	1	3/4	5/8	8		
June 27	S. Stern	60284		N. E. Pacific	1	3/4	1	3/4	3/4	7	H 900	
Jan 31	Wm Johns	58031	848		1	1/2	1	3/4	5/8	8	H 992	
Mar 8	Wm Wolf	58324	1222-6	E.S. 120 N. of Ellis	1	1/2	1	3/4	5/8	8	H 930	
Mar 8	Wm Wolf	58325	1228-32	E.S. 120 N. of Ellis	1	1/2	1	3/4	5/8	8	H 930	
July 12	V. Manggia	58115	N.E. Cor.	E.S. 125 N. of Union	1	1/2	1	3/4	5/8	7	H 991	
Nov 26	Gen W. H. Shafter	50509		N. E. Chestnut	1	1/2	1	3/4	5/8	13	H 830	
March 29	Luigi Traverso	58424	2853-57	W.D. 55 S. of Elberk	1	5/8	1	3/4	5/8	36	H 1402	
June 5	Siller Bros.	58118	47-59	E.S. 50 S. of Haight	1	3/4	1	3/4	3/4	36	H 1725	
Aug	Siller Brothers	58119	41		1	3/4	1	1+3/4	3/4	36	H 2155	
Sept 20	J. B. Butterworth	58415	2753		1	1/2	1	3/4 + 1/2	1/2	36	H 2027	
Oct 25	John Thompson	58313	835		1	1+3/4	1	1	1	35	H 2200	
APR 22 1903	A. Stollberg	58352	1403	S. W. Cedar Ave.	1	5/8	1	5/8 + 3/4	5/8	36	H 1579	
MAY 19 1903	J. Gallagher	58309	807	W. E. to N. Metcalley	1	1/2	1	3/4	5/8	36	H 1918	
JUN 15 1903	P. Demartini	58426	2859-63	W. S. of Elberk	1	1/2	1	3/4	5/8	37	H 2675	
JUN 25 1903	A. Strood	58366	1547-51	W. S. 60 S. Sutter	1	5/8	1	3/4	5/8	35	H 2830	
JAN 5 - 1904	J. R. Giblin	58292	445	W. Wenden Ave	1	5/8	1	5/8	5/8	6	H 4921	
Nov 5/04	P. Popini	58420	2820-4	E. S. 84 N. Union	1	5/8	1	3/4	5/8	7	H 48	
Jan 10 1905	R. Dougherty	SEE PAGE 1502 - W. NO. 58112	3010		1	1/2	1	3/4	5/8	8	H 120	
Mar 17 1905	Mo. Messa	58446	3037	W. S. 100 S. Lombard	1	1/2	1	3/4	5/8	36	H 106	
Apr 14 05	J. Kelly	58442	3016-20	E. S. 110 N. Metcalley	1	1/2	1	3/4	5/8	8	H 270	
May 31 05	P. Kock	58311	816-20	E. S. 100 N. Greenwch	1	5/8	1	3/4	5/8	8	H 541	
Oct 4 05	A. Sanderli	58443	3022-4	E. S. 93 N. Greenwich	1	5/8	1	3/4	5/8	8		
Feb 9 1906	Pipe as main			under 66' N. Union	1	5/8	1	1 1/2	3/4	4 1/2	H 72	
Feb 9 06	"Blow off"						1	1 1/2			H 172	
Mar 14 06	L. Traverso	58425	7853		1	1/2	1	5/8	5/8	36	H 10	
Mar 5 06	L. Traverso	58284		N. W. Hickory Ave			1	3/4	3/4	21		
Aug 1/06	W. L. Perry	58437	2946-8	E. S. 50 S. Greenwich	1	3/8	1	1/2	1/2	7		
Aug 3/06	Fra. Basker Dalziel	58036	620	E. S. 107 S. Fulton	1	1/2	1	1/2	1/2	8		
Oct 20	J. Wollenschlaenger	58308	734	80 S. Metcalley	1	1/2	1	1/2	1/2	8		

025E

# Service Pipe Record.

DIRECTION OF TAP.

21 W of E line Octavia  
 21 W. E. line st.  
 21 W E " "  
 20 W. E. " "  
 19 E W " "  
 19 E W " "  
~~21 E of N. line of Street~~  
~~20 N E line of Octavia~~  
~~19 " " " "~~  
 20 N. E. " "  
 20 " " " "  
 21 " " " "  
 21 W. E. line st  
 21 W. E. line st  
 21 W. E. line st  
 22 W. E. line st  
 20 E W line st  
 21 W. E. Line St.  
 23 W of E Line of St  
 21 W of E Line of St  
 20 N of E line of St  
~~11 S of N line Street~~  
 21 N of E line St.  
 21 W. of E. " "  
 20 N. of E. " "  
 21 " " " "  
 21 " " " "  
 22 " " " "  
 21 " " " "  
 21 " " " "  
 19 N S " "  
 17 N E " "  
 21 " " " "  
 21 " " " "  
 21 " " " "  
 21 " " " "  
 21 S. of N. line St.  
 21 N. E. " "  
 (other side Street)  
 20 NE line St  
 20 " " " "

23 S of N line st  
 20 S N line lot  
 W. D. " "  
 4 S. N line lot  
 W. D. line lot  
~~16 N. D. " "~~  
~~1 N. of S line lot~~  
~~18 S. of N. " "~~  
 23 " " " "  
 20 N. of S. " "  
 18 S. of N. " "  
 19 N. S. line lot  
 3 S. N. line lot  
 8 S. N. line lot  
 10 N. S. line lot  
 8 S. N. line lot  
 23 S. N. line lot.  
 5 N of S line lot  
 17 N of S line lot  
 19 W of N line lot.  
~~12 S of N line lot~~  
 7 S. N. " lot  
 18 N. S. " "  
 8 S. N. " "  
 33 " " " "  
 23 " " " "  
 1 N S " "  
 18 S N " "  
 19 " " " "  
 45 E N " "  
 4 S W " "  
 21 S. N. line lot.

32 N of Green St  
 118 S. Green - 4" Main  
 57 N. Greenwell 6" Main  
 114 N. Fairbank 6" Main  
 25 N. Chestnut 1 1/2" Main  
~~66 N Chestnut 1 1/2" Main~~  
~~1 N of S line lot~~  
~~1 N of S line lot~~  
 51 Lombard 6" Main  
 N. of Deek 2" Main  
 122 " " " "  
 88 S. of S. line lot  
 128 S. of Lombard 6" Main  
 112 S. of Fairbank 6" Main  
 42 S. of Lombard 6" Main  
 92 N. of Chestnut 1 1/2" Main  
 37 N of S line lot - 8" Main  
 178 S. of Lombard 6" Main  
 117 N. of S line lot  
 65 W of Deek 8" Main  
~~12 S of N line lot~~  
 94 S of S line lot  
 41 S. of Deek  
 104 N. of Deek  
 27 " " " "  
 57 " " " "  
 39 S. of Deek  
 23 N. of Deek  
 22 " " " "  
 53 N. Octavia  
 105 N. Abner  
 66 S. Wallister  
 65 " " " "  
 68 " " " "  
 65 1/2 " " " "  
 49 N. Octavia  
 50 " Lombard  
 88 " " "  
 58 " " "  
 59 " " "



# Service Pipe Record.

DIRECTION OF TAP.

<del>13 E. St. line Broadway + 12 n. n. line</del>	<del>11 WE line lot</del>	<del>139-E San Jose</del>
<del>19 SN line St line</del>	<del>2 SW line lot</del>	<del>111 Chicago</del>
20 SW line St	18 " " "	186 185 E Delano
20 SW " " "	SEW " "	
20 SW " " "		
24 E W line St	2 N S line lot	93 S 19 <sup>d</sup>
" " " "	3 " " "	94 " "
22 " " " "		62 SW Randall
20 WE " 7 <sup>d</sup>		39 S Mission
24 E W " St	17 S N line lot	122 " 18'
19 " " " "	4 " " " "	120 " Powell
21 " " " "		11 " Randall
26 S W " " "		158 W 6'
		93 E Beale
26 S W line St		216 1/2 E New Anthony
23 E W " " "	20 S W line lot	165 W 22 <sup>d</sup> St
18 W S West Park		17 W Mission
23 E W line St	18 S W line lot	318 S Tuole
23 " " " "	5 " " " "	88 W 23 <sup>d</sup>
17 " " " "	22 " " " "	53 " Bryant
27 S W " " "	10 WE " " "	165 E Julia
25 E W " " "		136 S 19'
17 SW " " "		88 E Naglee
24 E W " " "	2 N S line lot	189 S 20 <sup>d</sup>
24 " " " "	44 S W " " "	147 W 25 <sup>d</sup>
17 " " " "	15 W S " " "	41 " " "
24 " " " "		37 " " "
17 " " " "		90 S 19 <sup>d</sup>
24 " " " "		209 W Niagara
20 SW " " "	59 S of Geneva	58 E 1 <sup>st</sup> St
20 " " " "		120 " " "
22 1/2 E W " 1 <sup>st</sup>		30 N Mission
17 " " " St	1 S W line lot	23 S Barret
26 S W " " "	33 E W " " "	210 W 4'
26 " " " "		201 " " "
26 " " " "		51 1/2 " 7 <sup>th</sup> St
29 " " " "	4 S W line lot	156 W 31 <sup>st</sup> St
22 E W " " "		

Guada- Street

DATE.	NAME	WATER NO.	STREET NO.	LOCATION.	CORPORATION STOP.		STOP COCK.		LEAD PIPE.		IRON PIPE.	
					No.	Size.	No.	Size.	Size.	Feet.	Size.	Feet.
<del>Oct 27 1915</del>	<del>P. Brodwick</del>	<del>59160</del>	<del>244</del>	<del>Annulled. 11/17/22</del>	<del>1/2</del>	<del>1/2</del>	<del>3/4</del>	<del>1/2</del>	<del>2</del>	<del>2</del>	<del>2</del>	<del>70</del>
Oct 27 1915	P. Brodwick	59159	335 1/2	1/8 120 E. San Jacinto	Retap 7/20/28	3/4	Service					8536
Feb 28/28	U. Castagnini	69303	241	1/8 160 N. Chicago	Retap 1/28/28	3/4	"	700 27/22				7085
Mar 9/28	Retap	59162	233	Onoda	Retap 1/28/28	3/4	"	700 27/22				7085
"	"	59161	239	"	Retap 1/28/28	3/4	"	do				7085
Apr 12/27	T. Stagnaro	113300	261	S 1/2 E 170 E Delano	Retap 1/28/28	3/4	"	May 3/27				7085
TO Vol 9 - page 387												
Mission Street												
May 24 1911	G. Katz	59592	2313	1/8 60 S. 19 <sup>th</sup>		3/4	Service					8429
"	do.	59591		" " " "		1/2	"					8430
June 8	Oscar Heyman & Bro.	59398		" 275 " Santa Marina		3/4	Service					8264
" 12	M. Levy	70289		1/4 7 <sup>th</sup>		2	"					8643
July 1	G. Katz	59414	2175	1/8 93 N. 18 <sup>th</sup>		3/4	"					8706
" 20	G. Rehn	59415		" 100 S Precita		3/4	"					8845
" 27	Wetzel & Grass	59601		1/4 Randall.		3/4	"					8866
" 28	Jno G Sutton Co.	59409		1/8 165 N. 6 <sup>th</sup>		1/2	"					8935
" 29	F. E. Kara	59389		1/8 91 E Beale		1/2	"					8869
Aug 3	Robt Dalziel Co.	53950	560.			2	"					8965
" 9	Wm Essed	59405	2567			3/4	"					8856
" 20	Henry Ernst Son	59600		1/4 West Park		3/4	"					9093
Sept 8	Mrs J. Goggin	59595	5534	1/8 S Forte		3/4	"					9185
" 18	J. J. Brannan.	59597	2684	1/4 23 <sup>rd</sup>		1/2	"					9268
" 19	Wm Jacobs.	59605		1/8 50 N Brazil		3/4	"					9282
" 30	E. N. Lacey	59413	1145-7			3/4	"					9354
Oct 19	Elmndy	59401	2325	1/8 125 S 19 <sup>th</sup>		1/2	"					9051
Nov. 16	G. Solomonson	59599		1/8 184 E Lowell		?	"					9867
" 23	G. W. Breslin	59598	2428-30			1/2	"					9897
Dec 4	do.	59604	2856-60	1/8 125 N. 25 <sup>th</sup>		3/4	"					9898
" 8	J. Peary	59614		1/4 Mohawk	Retap 9/18/33	3/4	1/2	"				9548
" 9	G. Katz	59602	2315	1/8 60 S. 19 <sup>th</sup> St		3/4	"					9923
"	Bates Borland & Ayer	59586		1/8 Amazon		3/4	"					10135
" 23	Crocker Building		453.			1/2	"					10131
" 26	do.		443			1/2	"					10132
Jan 9 1902	do.		461			1/2	"					10133
" 15	F. Gerdes.	59607		1/8 275 N. Persimone		3/4	"					10354
" 16	A. F. Lindgren	54028	839-41	1/8 275 N. "		1"	"					10366
" 26	Wm S. Snook Son	59411		" 150 "		2	"					9996
Feb. 10	M. Levy	70288		1/4 7 <sup>th</sup>		3/4	"					10491
" 19	Peter Murrath	59612	2471			3/4	"					10539



DATE	NAME	WATER No.	STREET No.	LOCATION	CORPORATION STOP.		STOP COCK.		LEAD PIPE.		IRON PIPE.	
					No.	Size.	No.	Size.	Size.	Feet.	Size.	Feet.
		48661										
	J. E. Dowdell	<del>59910</del>		O. E. Mabody			1 1/2		12	1/2-40		
	J. P. Marks	90496	29		2" Service					May 29/17	23331	
		65441	191		3/4 "					Oct 20/17	73696	
	Miss [unclear]	48658	315		3/4 "							
	Christoph Black	48657	129		3/4 "						94750	
	Johnson	48662	393	DISTRIBUTOR off of 65482	3/4 "					Feb 18/18	73951	
			#10									
			#32									
Apr 28 1911	A. Castagnini	59515	509	Otsego St								
		<del>165</del>			3/4" Service						7080	72
May 31	E. W. Sabranes				1/2 "						8550	77
Feb 11 1912	Wm S Schaw	59516	160	N. of Santa Ruz							10699	77
Aug 8	A. G. Webb	59517	164		3/4 "						11689	78
Jan 15 1913	Romer Walton	59518	11		?						13034	78
Feb. 28	A. H. Wesensunk	59520	10		3/4 "						13349	78
26	Wm S Burlingame	59510	107		3/4 "						13323	78
28	A. A. Wesensunk	59519	8		3/4 "						13350	78
Feb 26	Romer Walton	59511			3/4 "						13555	78
Sept 29	A. A. Wesensunk	59512	46		3/4 "						14843	78
Dec 0	G. D. Ulrich			Onondaga							15227	19
Feb. 4 1914	de	59513	244		3/4 "						6067	19
	de	59514	253		3/4 "						6069	19
	de	59505	265		3/4 "						6071	19
May 9	de	59506	247		3/4 "						6068	19
Aug 24	W. A. Pitman	59507	259		3/4 "						6401	19
Sept 11	de	59508	271		3/4 "						6070	19
Nov. 10	Mr D. Pitts	59503	440		3/4 "						17403	19
	de				3/4 "						6072	19
	A. Cheli	59504	442		3/4 "						17405	19
Jan 22 1915	J. E. Kam	59509	530		3/4 "						7398	19
Feb 10	E. W. Connolly	69910	106		3/4 "						7401	19
Apr 7	D. Sincornie	69911	735		3/4 "						7896	19
20	Arthur W Peterson	69912	119		3/4 "						18081	19
May 7	J. Kappeler	69913	420		3/4 "						6064	19

TO Vol. #10  
Page #32

R7397  
R7398  
R7401  
R7395

# Service Pipe Record.

## DIRECTION OF TAP.

Address	Direction of Tap	Notes
21 W.E. line St.	x <sup>5</sup> N S line lot	
20 N.S. line St. (Lobos)	41 S. N line Lobos	
21 W.E. line St	21 S. N. line Lobos	
21 N.E. line St.	21 N.S. Line Lot.	
19 N.E. line Orizaba	55 W.E. line St	
19 N.E. line St		
18 E. W. line De Long Ave	16 S. N. line St	
21 N. of E. line of Street	tap in crossing	
19 N. of E. line of Orizaba	29 S. of N. line lot	
21 N. of E. line of St	17 S of N line lot	
21 N. of E. line St	18 N. line lot	
21 N. of E. line St	7. N line lot	
21 " " " "	5 N line lot	
37 " " " "	15 N	
20 " " " "	7 S N De Long	
15 20 S N line St	35 S line lot	
15 W.E. " Orizaba	20 W E " "	
15 W " " "	1 W S line lot	
13 E. N. " "	38 S N line lot	
13 E. N. " "	on N line lot	
22 W. E. " "	5 S N line lot	
21 W. E. " "	21 S. N. " "	
20 W. E. " "	13 S. N. " "	
20 W. E. " "	18 S. N. " "	
20 W. E. " "	20 S N " "	
20 W. E. " "	19 S N " "	
20 W. E. " "	18 S N " "	
20 E. N. line St.	16 S N line lot	
5 S N " "	9 S N " "	
5 S N " "	22 S N " "	
8 S N 17 <sup>E</sup> W	15 N. S 246 <sup>S</sup> Ralphs	
16 S N " "	22 S N " "	
20 S N " "	21 S N " "	
20 S N " "	7 S. N " "	
17 S N " "	26 N S " "	
17 S N " "	22 N S " "	
18 S N " "	18 S N " "	
17 S N " "		
		130 S Munich
		95 N Chicago way
		117 N Chicago way
		118 S Taylor
		8 N Baltimore
		119 N Chicago
		26 N Chicago
		107 S Chicago way
		77 S Chicago way
		49 N Baltimore
		6 N Taylor

# Cruzaba Street

DATE.	NAME.	WATER NO.	STREET NO.	LOCATION.	CORPORATION STOP.		STOP COCK.		LEAD PIPE.		IRON PIPE.	
					No.	Size.	No.	Size.	Size.	Feet.	Size.	Feet.
		18220		Ed. 1st St. L. 1st St.			3 1/4	2 1/2	1/2	6		
		51380		Ed. 25 S. Minerva			3/4	2 1/2	1/2	6		
MAR 4 - 1903	E. Dossacari	59040	350	Ed. 25 S. Minerva			3/4	2 1/2	1/2	6		
	Pipe as Main			2" Stop: cock								
APR 28 1903	Mrs. Meine	59039	315-19-23	Ed. 170 S. Calhoun			3/4	2 1/2	1/2	6		
MAY 13 1903	W. Reid	59038	265	Ed. 170 S. Calhoun			3/4	2 1/2	1/2	6		
	Pipe as Main			Ed. 9 S. Minerva								
		58221	354	Change			3/4	2 1/2	1/2	6		
Aug 9 1907	Oliver D. Grover	59036	8	Ed. 170 S. Calhoun			3/4	2 1/2	1/2	6		
Oct 1	M. Hughes	59037	249	Ed. 170 S. Calhoun			3/4	2 1/2	1/2	6		
Dec 31 1909	Kill's Ad. Blackwell	59045	623	Ed. 150 S. Calhoun			3/4	2 1/2	1/2	6		
Aug 16 09	M. Mangels	59046	313	Ed. 150 S. Calhoun			3/4	2 1/2	1/2	6		
Aug 17 09	M. Austin	59048	343	Ed. 150 S. Calhoun			3/4	2 1/2	1/2	6		
Aug 27 09	M. Mangels	59047	315	Ed. 150 S. Calhoun			3/4	2 1/2	1/2	6		
Jan 11/11	F. Neumann	59050		Ed. 100 S. Minerva			3/4	2 1/2	1/2	6		
Sept 2	Crocker Est. Co.			Ed. De Long			3/4	2 1/2	1/2	6		
Oct 15	H. B. Young	59042	586	Ed. 38 S. Calhoun			3/4	2 1/2	1/2	6		
May 31 1914	L. Zucker	59063	404	Ed. W. C. Minerva			3/4	2 1/2	1/2	6		
April 17 1915	Ed. Shaw	59064		Ed. 75 N. De Long			3/4	2 1/2	1/2	6		
June 11	Harry Klein	59065		Ed. 125 "			3/4	2 1/2	1/2	6		
Sept 13/15		59043	609	Ed. 10/14/20			3/4	2 1/2	1/2	6		
" 13/15		59049	625	Ed. 10/14/20			3/4	2 1/2	1/2	6		
Mar 19/16	M. Schmiedel	59044	400	Ed. 100 N. Calhoun			3/4	2 1/2	1/2	6		
July 25/17	Mrs. J. Fuchs	90684	189	Ed. 100 N. Calhoun			3/4	2 1/2	1/2	6		
July 25/17	James T. Kelly	93183	271	Ed. 150 S. Calhoun			3/4	2 1/2	1/2	6		
May 4/27	J. S. Sullivan	101454		Wp 2 165 S. Holloway			3/4	2 1/2	1/2	6		
May 4/27	" " "	101455		Wp 2 198 S. "			3/4	2 1/2	1/2	6		
May 4/27	" " "	101456		Wp 2 232 S. "			3/4	2 1/2	1/2	6		
				to Vol 9-174								
				<u>Naylor St.</u>								
Oct 25/23	Crocker Est. Co.	2797		W. S. 114 S. Minerva			3/4	2 1/2	1/2	6		
Nov 4/24	"	4708		Wp 5 66 N. Chicago Way			3/4	2 1/2	1/2	6		
Nov 4/24	"	4709		Wp 5 100 N. Chicago Way			3/4	2 1/2	1/2	6		
Nov 6/24	S. Hindburg	4763		Wp 5 718 Minerva			3/4	2 1/2	1/2	6		
Nov 3/24	Brooker Est. Co.	5355		Wp 5 718 Baltimore			3/4	2 1/2	1/2	6		
June 11/24	"	6716		Wp 5 33 N. Chicago Way			3/4	2 1/2	1/2	6		
June 11/24	"	6717		Wp 5 718 Baltimore			3/4	2 1/2	1/2	6		
July 25/24	"	7318		Wp 5 66 N. Baltimore Way			3/4	2 1/2	1/2	6		
July 25/24	"	7319		Wp 5 66 S. Chicago Way			3/4	2 1/2	1/2	6		
Aug 31/24	"	7875		Wp 5 33 N. Baltimore			3/4	2 1/2	1/2	6		
July 2/25	"	100262		Wp 5 718 Prague			3/4	2 1/2	1/2	6		

# Service Pipe Record.

1508

## DIRECTION OF TAP.

No.	Dir.	Tap	Line	Sh.	No.	Dir.	Tap	Line	Sh.
14	N	of	line	Sh	17	S	of	line	Sh
16	N	of	line	Sh	36	N	of	line	Sh
11	N	of	line	Sh	3	S	of	line	Sh
18	N	of	line	Sh	23	N	of	line	Sh
16	N	of	line	Sh	10	N	of	line	Sh
18	N	of	line	Sh	9	S	of	line	Sh
18	N	of	line	Sh	7	S	of	line	Sh
18	N	of	line	Sh	5	S	of	line	Sh
18	N	of	line	Sh	On	S	of	line	Sh
18	N	of	line	Sh	13	S	of	line	Sh
17	N	of	line	Sh	On	S	of	line	Sh
18	N	of	line	Sh	7	S	of	line	Sh
18	N	of	line	Sh	On	S	of	line	Sh
18	N	of	line	Sh	7	S	of	line	Sh
18	N	of	line	Sh	On	S	of	line	Sh
18	N	of	line	Sh	18	S	of	line	Sh
18	N	of	line	Sh	20	S	of	line	Sh
18	N	of	line	Sh	24	S	of	line	Sh
18	N	of	line	Sh	5	S	of	line	Sh
18	N	of	line	Sh	8	S	of	line	Sh
18	N	of	line	Sh	2	S	of	line	Sh
18	N	of	line	Sh	16	S	of	line	Sh
18	N	of	line	Sh	3	S	of	line	Sh
18	N	of	line	Sh	37	W S	of	line	Sh
18	N	of	line	Sh	2	W S	of	line	Sh
12 <sup>s</sup>	WE	of	line	Sh	6	"	gate	of	line
15	WE	of	line	Sh	4	"	S	of	line
17	WE	of	line	Sh					
15	N/S	of	line	Sh					
17	WE	of	line	Sh					
17	WE	of	line	Sh					
17	WE	of	line	Sh					
17	WE	of	line	Sh					
17	WE	of	line	Sh					
17	WE	of	line	Sh					
17	WE	of	line	Sh					
17	WE	of	line	Sh					
17	WE	of	line	Sh					
17	WE	of	line	Sh					
17	WE	of	line	Sh					
17	WE	of	line	Sh					
17	WE	of	line	Sh					

111 " of Harrison  
 138 S Harrison  
 202 W Bryant  
 177 W "  
 104 W "  
 201 W Madril  
 146 " do  
 145 " do  
 103  
 171 S Pugh  
 206  
 243 W Moore  
 165 N Brunswick  
 140  
 138 " do  
 127 " do  
 38 35 W Moore  
 53 " W Moore  
 77 29 W Brunswick

# Oak Grove <sup>St</sup> Street

DATE.	NAME.	WATER NO.	STREET NO.	LOCATION.	CORPORATION STOP.		STOP COCK.		LEAD PIPE.		IRON PIPE.	
					No.	Size.	No.	Size.	Size.	Feet.	Size.	Feet.
Dec 15 64	C Partridge	57865	7									
Apr 2 64	C M <sup>r</sup> Keenan 55164	<del>57866</del>	<del>7</del>	Retap 4/10/28	1"	service						R 294
	Wm Giron	57867	10									
Apr 12 52	Mrs Barnard 55157	<del>57868</del>	<del>11</del>									
	176 U Sharp 55156	<del>57869</del>	<del>12</del>	Retap 4/11/28								R 7949
Apr 4 53	R. Gerlock	57870	14									
Apr 1 64	U. Hunter	57871	16									
July 7 50	C. Abel 58158	<del>57872</del>	<del>18</del>									
Nov 13 66	J. Landeberger	57873	19									
July 17 48	Annus Kinney 58159	<del>57874</del>	<del>20</del>									
Nov 13 66	J. Isaacs 58165	57875	21	new stop Aug 29 1913								
July 11 67	Wm Douglas	57876	22									
Nov 11 66	Mrs Harlow	57877	23									
Dec 14 65	Wm Douglas	57878	24-6									
Apr 1 52	H. W. Stevan	57879	25									
Apr 20 61	Henry Baker	57880	27									
Nov 11 66	Wm Schmied 58160	<del>57881</del>	<del>28</del>									
Nov 13 70	Michl Hagan	57882	29									
	1164 Jacob B Snyder	57883	31									
Mar 27 68	Madwin Burke 58162	<del>57884</del>	<del>33-35</del>	Retap Jan 29/27 new stop Nov 3 1915 full payment due								R 5862
Aug 10 63	J. L. Stanley 58163	<del>57885</del>	<del>34</del>	Retap Jan 29/27 April 6/1	1 1/2	1 3/4	5/8	26				R 5863
Jan 5 67	E. S. Howland	57886	35									
Oct 30 73	P. Leon	57887	37-9									
Sept 25 1912	Marin Leuthik Producers			E/S. 125 S Harrison	1	1	Service					11750
Feb 5 24	Marie Goshorn	3877	59	Oak Grove			3/4					3574
Nov 21/26	Kitchen & Sons	111547	63-5	Retap Jan 27/27	6"	4"	"					R 5706
Nov 27/26	Fred Queche	111713		E/S 150 N Bryant								50574
				E/S 100 N			3/4					R 5860
				Retap Jan 29/27								
				to Vol 9 page 153								
				Newton St								
Aug 20 67	W. J. Molins	40128		E/S 150 N Morse			3/4	service				13558
June 28 60	C. German	61362		N/S. 35 S Roipen St			3/4	Service				2524
Sept 15 22	R. Pochio	97011		" 126 N Morse			3/4	"				30598
Dec 19 57	R. Gulyan	98034		" 145 S Rolph			3/4	"				31388
Mar 17 23	Joseph Blahnik	98988		" 254 N Morse			3/4	"				32128
May 9 23	John Gorkman	99243		E/S 225 S do			3/4	"				32111
"	do	99244		" 230 S do			3/4	"				32112
"	do	99845		" 245 S do			3/4	"				32113
Oct 11 23	J. J. Brandt	1589		E. S. 25 N Morse			3/4	"				34127
Dec 5 23	K. Anderson	3371		" 75 S do			3/4	"				35644
do	do	3372		" 100 do			3/4	"				35845
July 27 24	M. W. Erickson	4682		E/S 50 N Morse			3/4	"				36056
Oct 18 24	M. S. Grossman J. 1343	8578		N/S 75 N Baumstrick			2/4	"				39418

DIRECTION OF TAP.

11	N	of	line	Sh	32	S of S line Lot	85		Wilson
4	N	of	line	Sh	1	" " " " Lot	105		Wilson
4	N	of	line	Sh	3	" " " " Lot	22		Wilson
9	N	of	line	Sh	3	" " " " Lot	108		Wilson
4	N	of	line	Sh	10	" " " " Lot	100		Wilson
9	N	of	line	Sh	10	" " " " Lot	100		Wilson
9	N	of	line	Sh	10	" " " " Lot	100		Wilson
9	N	of	line	Sh	10	" " " " Lot	100		Wilson
9	N	of	line	Sh	10	" " " " Lot	100		Wilson
4	N	of	line	Sh	11	" " " " Lot	104		Wilson
4	N	of	line	Sh	9	" " " " Lot	217		Wilson
9	N	of	line	Sh	9	" " " " Lot	228		Wilson
9	N	of	line	Sh	8	" " " " Lot	243		Wilson
9	N	of	line	Sh	8	" " " " Lot	301		Wilson
9	N	of	line	Sh	8	" " " " Lot	310		Wilson
9	N	of	line	Sh	11	" " " " Lot	203		Wilson
10	N	of	line	Sh	11	" " " " Lot	82		Wilson

21 NS.	S	W	line	St
21 NS.	"	"	"	"
21 NS.	"	"	"	"
21 NS.	"	"	"	"
21 NS.	"	"	"	"
21 NS.	"	"	"	"
31	"	"	"	"
42	"	"	"	"
42	"	"	"	"
42	"	"	"	"
37 1/2	"	"	"	"
11	"	"	Stevenson	"
47 1/2	NS	47 SN	"	St
21	S	N	Ellis	"
42	"	"	line	"
27	W	S	"	"
4	"	Gate 280	W.	5 <sup>th</sup>
24 1/2	W	S	line	"
37	S	W	"	"
33	"	"	"	"
38	"	"	"	"
25	W	S	"	"

154 W	Sandley
179 W	St
177 1/2	15
198 W	Sandley
278 1/2	15
247 W	15
327	15
328	15
360	276 W Sandley
25 E W	line lot
122	Church
240	7 <sup>th</sup>
241	"
242	"
64 E	Spear
337 1/2 E	7 <sup>th</sup>
102	"
124 1/2 W	8 <sup>th</sup>
109	Stockton
348 1/2 E	Marshall St
39	7 <sup>th</sup>
15 W S L	Stevenson
222 W	8 <sup>th</sup>
21 E W	Man
36 E	4 <sup>th</sup>
146 W E	Prady
98 E	17 <sup>th</sup>

# West Face Street Tow Tolson

DATE.	NAME	WATER NO.	STREET NO.	LOCATION.	CORPORATION STOP.		STOP COCK.		LEAD PIPE.		IRON PIPE.	
					No.	Size.	No.	Size.	Size.	Feet.	Size.	Feet.
		26700										
	4 Laurin	26701	5-5	JAN 30 1904								
	Mrs Murry	26702	11									
	13 51 Mill. Leiden 33671	26703	11									
	25 42 P.H. Jaraq 33666	26704	11									
	13 15 Chas W Kuto 33672	26705	14									
	156 Mr Sheehan 33677	26706	13-17									
	Mr. Caldwell	26707	16									
	Mr. Walters	26708	18									
	4 69 Jas Laurin	26709	19-20									
	1 36 Schuman Co	26710	30									
	Mr. Balger	26711	32									
	Mrs Strong 33668	26712	33-34									
	11 73 Thos. Turney 33669	26713	32									
	1 56 Mrs. Jaraq 33670	26714	60-4									
	95 G. A. Raabe	26701	8-10									

Transferred to folio 1736.

from folio 1510

## Market Street

Aug 20 1909	James Irvine	52257	221-21 <sup>a</sup>	135 W Sanchez	?	Service						
"	do.	52258	227-27 <sup>a</sup>	175 "	?	"						
"	do.	52259	229-29 <sup>a</sup>	180 "	?	"						
"	do.	52260	235-35 <sup>a</sup>	220 "	?	"						
"	do.	52261	237-37 <sup>a</sup>	225 "	?	"						
"	do.	52262	241-41 <sup>a</sup>	245 "	?	"						
Oct 24 1911	B R Halling	59545		148 " Church	3/4	"						
" 26	Geo. Marge	59536	1146	460 E Marshall Sq.	1/2	"					9517	3
"	do.	59537	1148	460 "	1/2	"					9561	4
"	do.	59538	1150	460 "	1/2	"					9562	4
Nov 8	A. Coleman	59553		200 W. East	2	"					9563	4
" 25	Wm. Ede.	59539	1059	300 E. 7 <sup>th</sup>	1/2	"					9645	3
" 26	F. J. Klumpp	59543	1227-37	75 W. 8 <sup>th</sup>	1 1/2	"					9902	1
Dec 3	Westbank Building		830.		1 1/2	"					9906	2
" 8	Basins Bros	59473		Service for gas out	1/2	"					9962	2
" 12	World Drug Co.	59541	1097	325 E Marshall Sq.	1/2	"					9963	4
" 21	Hiernan O'Brien	59542	935	275 W. 5 <sup>th</sup>	3/4	"					10109	2
" 24	F. J. Klumpp	59544	1245	75 " 8 <sup>th</sup>	4	"					10146	4
Jan 3 1912	Jno G. Sutton Co.	59546	224-26	60 " Drummond	2	"					9905	2
" 21	L. Constring	59549	786		3/4	"					10283	3
" 31	Jno G. Sutton Co.	59551		75 W. Brady	1/2	"					10502	3
Feb 7	do.	59554		65 E. 4 <sup>th</sup> St	1/2	"					9492	3
					1/2	"					10683	2

DIRECTION OF TAP.

20	of S line Union	1	S of 11 <sup>th</sup> line Court	157	of 11 <sup>th</sup> line Union
47	of 11 <sup>th</sup> line Court	1	of 11 <sup>th</sup> line Court	194	of 11 <sup>th</sup> line Union
47	of M line Court	1	of 11 <sup>th</sup> line Court	119	of 11 <sup>th</sup> line Union
47	of 11 <sup>th</sup> line Court	1	of 11 <sup>th</sup> line Court	157	of 11 <sup>th</sup> line Union
47	of M line Court	1	of 11 <sup>th</sup> line Court	157	of 11 <sup>th</sup> line Union
47	of M line Court	1	of 11 <sup>th</sup> line Court	145	of 11 <sup>th</sup> line Union
48	of S line Court	1	of 11 <sup>th</sup> line Court	147	of 11 <sup>th</sup> line Union
20	W. E. line Union	6	W. E. line Court	177	of 11 <sup>th</sup> line Union

31 S of M line St  
 21 NS  
 27 M of E line St  
 31 N S St  
 31 " " " " " "  
 19 E " W " 1<sup>st</sup>  
 45 S " N " St  
 41 S " N " Stevenson  
 27 A. S. line St  
 23 H E Main  
 45 S W St  
 45 " " " "  
 31 " " " " " "  
 27 E W South St  
 13 N S Stevenson  
 13 " " " " " "  
 13 " " " " " "  
 22 W E 7<sup>th</sup> St  
 31 S W St  
 21 NS  
 21 NS  
 21 NS  
 21 NS  
 21 NS  
 21 NS  
 21 NS  
 21 NS  
 21 NS  
 21 NS  
 21 NS

3 M of E line lot  
 2 E of W line lot  
 57 M " E " " "  
 9 M of E line lot  
 14 H. E. line lot

240 E. line  
 299 W Sanchez  
 70 S of Market  
 44 E of Market  
 124 " " do  
 50 S of Market  
 124 E of 6<sup>th</sup>  
 89 S Market  
 219 E. City Hall Sq.  
 250  
 323 " Rue  
 212 W Stevenson  
 388 H 5<sup>th</sup>  
 264 E. 6<sup>th</sup>  
 265 " "  
 59 S Market  
 364 H. 15<sup>th</sup> St  
 249 W Sanchez  
 228 1/2 " "  
 327 1/2 235 W " "  
 201 W " "  
 278 " " "  
 277 " 15<sup>th</sup> St  
 187 W Sanchez  
 229 " " "  
 139 " " "  
 228 " " "  
 136 " " "  
 159 " Sanchez  
 1105 W do  
 160 " do  
 105 " do  
 228 1/2 152 "

189 H. of 15 St  
 190 " " "

# Olive Court Street now

DATE.	NAME	WATER NO.	STREET NO.	LOCATION.	CORPORATION STOP.		STOP COCK.		LEAD PIPE.		IRON PIPE.	
					No.	Size.	No.	Size.	Size.	Feet.	Size.	Feet.
		<del>58190</del>		JUN 30 1905								
	Crat Harriman	58996	1753	JUN 30 1905								
		58997	1756	JUN 30 1905								
		58998	1757	JUN 30 1905								
		58999	1758	JUN 30 1905								
		59000	1759	JUN 30 1905								
		59001	1760	JUN 30 1905								
		1781	1781	JUN 30 1905								
June 29 05	Pipe as Main			Service at out.								
				3/4" iron pipe			1	3/4				
<b>Market St.</b>												
Nov 1883	Wm Little	59363	2362	up 200 E Leasto	1/2		1/2	1/2	1	1/2-10	7294	
	J. Loney	59365	2243-7	515 E Noe.	1/2		3/4		2	3/4-48	9298	
Jan 3/1911	Deimon Orion	59370	341-47	Up 95 E Fremont	1 1/2 + 1/2		1 3/4	1/2	2	3/4-12	7508	
Feb 4/1911	do do	59380	333-39	Up 120 W Beale	1 3/4 + 3/4		1 3/4	3/4	2	3/4-10	7666	
" 4/1911	F. Rauch	59378	501	1/2 connection	1 1/2		2 1/2			1 1/2-8	7700	
" 14/1911	Shaper & Barrett	59379	982		1/2		Service				7728	
" 11/1911	Charles Christy	59522	747	3/4 Service							7713	
Jan 20 1911	Pingale E. Argus	59348	957	Basement	1 1/2		Service				7636	
Apr 5 "	W. S. Snook Sen	51532	15 main	1/2 E Main	1/2						8071	
" 17 "	Cavanah & Virginia	59525	1174		1/2						8764	
" "	Baldwin & Howell	59353	1176		1/2						6780	
May 1 "	Jno E. Hill	59526	2258		1/2						8306	
" 5 "	Pacific Company	52003		8/16 4" t			2" full				8735	
June 1 "	H. W. Edlin	59527	945		3/4						8701	
Aug 10 "	W. F. Wilson Co	59529	969		3/4						9048	
" "	do	59528	965		3/4						9049	
Sept 5 "	Henry von der Wittern	59530	969	8/E 7th	3/4						9175	
Aug 20 1909	Jae Irvine	52236	2241	8/S 235 W Sanchez	?							
" "	do	52237	2239	" 215 "	?							
" "	do	52238	2233	" 190 "	?							
" "	do	52239	2237	" 170 "	?							
" "	do	52240	2225	" 145 "	?							
" "	do	52241	2223	" 125 "	?							
" "	do	52242	2217	" 100 "	?							
" "	do	52243	2215	" 83 "	?							
" "	do	52255	2213-13A	" 125 "	?							
Jan 28 "	Irvine Estate	52256	2219-19A	" 137 "	?							

# Service Pipe Record.

DIRECTION OF TAP.

19	of W line	Drum			
19	of W line	Drum			
10	of W line		29	of W line	Drum
10	of W line		28	of W line	Drum
10	of W line				
10	of W line		1	of W line	Drum
10	of W line		1	of W line	Drum
22	of W line	Davis	2	of W line	Drum
10	of W line		13	of W line	Drum
10	S of W line	st	2	W. E. Line	lot
20	E W line	st	8	S. N. Line	Oregon
Extended from paper			only 200 ft of line was		
22	E of W line	Photo	2	E of W line	Oregon
11	of W line	st			
9	"	"	27	E of W line	st
8	"	"	in W line	st	
10	SW	"			
8	WS	"			
15	SW	"			
9	WS	"			
36	EW	East.			
10	SW	st	3	WE	line lot
43	W of Cortes				
42	E " do				
31	W " do		102	S of Cortes	
3	SN " "		4	W. E. line	lot
1	W line	lot	13	W " "	
0	W line	lot			
					103 S of Wagon
					104 S " do
					100 W " do
					35 E Cortes
					74 S W Jackson
					75 W Jackson

# Oregon

# Street

DATE.	NAME.	WATER NO.	STREET NO.	LOCATION.	CORPORATION STOP.		STOP COCK.		LEAD PIPE.		IRON PIPE.	
					No.	Size.	No.	Size.	Size.	Feet.	Size.	Feet.
		88210		N. 100 E. Drummond								
Dec 15	Diemmer & Mayo	88414	5	Replaced with 4104. order 25 Peabody	1 1/2	1 1/2	1 1/2	1 1/2	4 1/2	1 1/2	70	
Apr 19	Johnson & Johnson	88422	66-8		1 1/2	1 1/2	1 3/4	1 1/2	6			
Apr 13	P. C. Connor	88422		Annulled for 8507	1 1/2	1 1/2	1 3/4	1 1/2	6			
May 6	Lungi Pardone	88422	103									
Oct 30	J. E. Hadbourne	88217	109									
Nov 10	J. W. McComber	88422	111-3									
Apr 21	Jno R. Sim	88422	111-3									
Aug 7	Mrs. U. Gerrard	88422	111									
June 21	J. C. Pelton	59025	118	St. Side 154 E. Davis	1 1/2	1 1/2	1 3/4	1 1/2	7			
July 10				N.S. 116 E. Davis	1 1/2	1 1/2		1 1/2	2	3/4	12	
Jan 5	C. K. as Man	55213	229		1 1/2	1 1/2	1 1/2	1 1/2	3	1/2-90		
Feb 2	C. K. as Man	59024	11				2 1/2	1 1/2				
Mar 20		59021	6	N. 50 E. Drummond			2 1/2	1 1/2	2			
Nov 15	Samuel McCarthy	58213		N. 100 E. Drummond			2 1/2	1 1/2	26			
Aug 15	Chas Meyer	59030	240-52	" 103 E Front.			2"	Service				8942
Oct 29	J. Loney				1/2							9547
Nov 5	do	59033		N.S. 75 E Drummond	1/2							9540
	do	59032		" 61 " do	1/2							9541
Oct 29	do			" 116 " do	1/2							9545
June 27	Wm R. Goss			" 80 " Davis	3/4							14195
				Magellan Ave.								
Feb 24/19	F. W. Sargent Co	90428		St. Louis	3/4	Service			March 7/19			2294
do	do	90427	101 border	St. Louis	3/4	Service			do			20940
do	do	90429		St. Louis	3/4	Service			" 6/17			22951
Dec 8/19	Forest Hill Assoc.	69117	490	St. Louis	1/2	Service			July 29/19			25329
July 9/19	Forest Hill Assoc.	90120		St. Louis	3/4	Service			Aug 24/21			27505
Aug 3/21	Alma M. Field	93730		N.S. 2077 Peabody	3/4	Service						

to Vol x 7 page 59

# Service Pipe Record.

1512

### DIRECTION OF TAP.

Number	Direction of Tap	Location	Number	Direction of Tap	Location	Number	Direction of Tap	Location
18	S	of line	67	E	of line lot	67	E	Dubaut
17	S	of line	76	E	of line lot	66	E	Depont
17	S	of line	19	E	of line lot	18	E	Wagley line
17	S	of line	4	E	of line	11	E	Wagley line
17	S	of line	13	E	of line lot	27	E	Depont
17	S	of line	15	E	of line lot	61	E	Stockton
17	S	of line	20	E	of line lot	31	E	Stockton
17	S	of line	30	E	of line lot	15	E	Stockton
15 1/2	S	of line	30	E	of line lot	63	E	Stockton
15	S	of line	30	E	of line lot	61	E	Stockton
18	S	of line	17	S	of line lot	157	E	Stockton
17	S	of line	21	S	of line lot	137	E	Stockton
17 1/2	S	of line	1	E	of line lot	117	E	Stockton
18	S	of line	20	E	of line lot	119	E	Stockton
18	S	of line	33	E	of line lot	11	E	Stockton
18	S	of line	79	E	of line lot	60	E	Stockton
16	S	of line	45	E	of line lot	95	E	Stockton
18	S	of line	5	E	of line lot	116	E	Stockton
18	S	of line	7	E	of line lot	147	E	Stockton
18	S	of line	8	E	of line lot	177	E	Stockton
18	S	of line	20	E	of line lot	201	E	Stockton
18	S	of line	6	E	of line lot	137	E	Stockton
18	S	of line	1	E	of line lot	1	E	Stockton
18	S	of line	14	E	of line lot	370	E	Stockton
18	S	of line	18	E	of line lot	114	E	Powell
18	S	of line	25	E	of line lot	113	E	Powell
18	S	of line	11	E	of line lot	11	E	Powell
18	S	of line	12	E	of line lot	115	E	Powell
18	S	of line	8	E	of line lot	115	E	Powell
18	S	of line	29	E	of line lot	30	E	Powell
18	S	of line	29	E	of line lot	33	E	Powell
18	S	of line	29	E	of line lot	34	E	Powell
18	S	of line	29	E	of line lot	34	E	Powell
18	S	of line	29	E	of line lot	34	E	Powell

# (W) Farrell Street

DATE.	NAME.	WATER NO.	STREET NO.	LOCATION.	CORPORATION STOP.		STOP COCK.		LEAD PIPE.		IRON PIPE.	
					No.	Size.	No.	Size.	Size.	Feet.	Size.	Feet.
					1	5/8	1	5/8	3/8	10		
May 6 55	Julius Gruen	57123	5	May 8/26			1	5/8	3/8	38		
		57124	11									
Apr 5 67	W A Smith	57131	16									
Nov 20 61	J Steinegger	57132	20									
	J. M. Lory	57127	32									
Mar 3 41	H M Lory	57128	40-52									
Mar 1 63	Junkheulen	57129	33-5									
Nov 14 82	Mr Campe	57130	33-5									
May 6 80	W. A. Thiel	57132	31-10									
Mar 1 83	W. A. Thiel	57136	31-10									
Jul 26 90	Udolph Dick & Co	57135	106									
July 20 63	Mrs Freeman	57134	107	March 10-02				1/2	41			
Nov 26 40	Hyman Bros	57141	102		1	5/8	1	3/4	3/4	5	3/4	3
July 25 80	W. H. Rymer	57139	115	Retup 8/29/26	1	1/2	1	1/2	1/2	35		P508
		57142	109									
Aug 1	C. D. Keyes	57137	109	S.O.								
Nov 16 90	Hyman Bros	57138	100	OTw...								
July 26	R. H. Wilson	57133	105									
Mar - 73	Concordia Club	57143	110-7									
July 2 63	Lewis Gulle	57145	134	(112-23.0 1926 1/2 r C. H. ... 188. H. ...)								
July 25 97	A Ludwig	57147	119-23	March 10-02 (C)				1/2	41			
May 31 63	Mr. More	57149	115-7									
	Guar. Nat. Co	57148	114									
	...	57146	116									
Mar 30 83	M. H. de Young	57152	171	March 10-02 (C)				3/4	1/4	41		1119
Apr 16 64	L. Skilling	57153	172									
Nov. 0 66	Mr Morris	57154	173	March 10-02 (C)				1/2	41			
Dec 3 67	J. Howard	57155	181									
Nov 9 66	Mr Hummer	57157	181	March 10-02 (C)				1/2	41			1714
Apr 27 63	Mrs Alexander	57160	189	Retup Nov 27/18								
Aug 5 65	Mr Douglas	57158	190									
May 7 65	C. Deuman	57164	135									
May 6 65	Jan Nolan	57162	135	March 3/1900 (C)				1/2	36			
Nov 7 65	Louis Schmidt	57164	191									
Nov 23	E. Schmidt	57164	191									
Oct 16	Mr Hyde	57164	191									
Nov 21 41	J. ...	57164	191									
Nov 16 61	Mr. Buehl	57164	191									

given taps on ... change ...

March 10-02

Retup 8/29/26

OTw...

March 10-02 (C)

March 10-02 (C) Retup Nov 27/18

March 10-02 (C)

March 10-02 (C) Retup Nov 27/18

March 3/1900 (C)



DATE	NAME	WATER NO.	STREET NO.	LOCATION	CORPORATION STOP.		STOP COCK.		LEAD PIPE.		IRON PIPE.	
					No.	Size.	No.	Size.	Size.	Feet.	Size.	Feet.
		57165										
Dec 7 61	E Henry	159174	216									
Nov 14 61	W Hays	57166	237	Retup 1/20/23								7.72
		<del>57167</del>	234									
		<del>57168</del>	239									
Nov 5 64	J Proff	57174	245									
Mar 3 64	Mr Winder	57174	245									
Nov 10 61	R Benkeini	57178	24	Retup 12/2/32								
		57169	218									
Apr 24 64	H Berliky	57173	519									
		57171	520									
Dec 2 61	J Hammermuth	57175	250									
June 23 65	E Schreiber	57176	323									1 1/2 de.
Mar 1 66	Eloy Jameson	57177		OCT 22 1903								
Jan 20 64	Mr Weil	57179	329									
May 18 67	Chas Henry	57180	230									
Jan 20 64	Mr Magee	57182	273									
May 27 61	J Galland	57181	331									
		57183	332									
Nov 14 61	B J Bachman	57184	232									
Oct 1 67	W W Gleason	57185	272-6	see page 1527								
Aug 29 61	W W Gleason	57187	279									
Nov 20 64	Mr Dinegan	57186	333									
April 13 66	Dan Mc Carthy	57188	331									
May 16 60	W W Paddock	57189	335									
June 18 63	E W Dist Co	57190	336-0									
Sept 18 61	E R Clark	57191	339	Mar 5/1900 (C)								
Apr 10 63	Rahit Hampton	57194	300-1									
Jan 18 64	E E Clark	57195	301	Retup 4/8/30								3/4
July 30 63	Rahit Hampton	57196	306									
Oct 3 67	J Mahon	57199	307-9									
Dec 14 63	E Himmelman	57198	308	AUG 22 1905								
		57200	310									
June 20 63	M Cahill	57201	311	New Stop set 22 1905 1/2 full								
Feb 13 64	M Dundie	57202	315									
		57203	316									
June 6 60	P White	57206	333									
Oct 14 63	J Mc Gowan	57207	343									
July 11 67	B Juma	57208	352									
Nov 26 65	M J Lindner	57209	319	Retup Nov 27/31								3/4 full down
		57212	319	JAN 23 1905								
		57213	319	Retup Jan 13/05								



# O'Farrell

# Street

DATE	NAME	WATER NO.	STREET NO.	LOCATION	CORPORATION STOP		STOP COCK		LEAD PIPE		IRON PIPE	
					No.	Size	No.	Size	Size	Feet	Size	Feet
Mar 10 70	Freude	57211	331									
June 28	J & D Feldkush <sup>58920</sup>	<del>57211</del>	<del>332</del>									
Mar 20	67 U. Fleischhacker	57210	331	ch. Jan 13 <sup>th</sup> 03								
Apr 30	" L. Baan	57215	335									
Dec 1	64 Isaac Raphael	57216	336									
"	"	17950	336	Plugged								
Apr 28 86	"	17951	336	Plugged								
"	"	17952	336	Plugged								
Mar 16 64	N. S. Bachman	57217	337									
Nov 30	64 J. M. Blakely <sup>58903</sup>	<del>57218</del>	338									
Mar 16 64	Jonas Allen	57219	339									
July 25	64 Jno. Conly	57220	330									
Mar 27	64 J. Godehaus	57221	331									
July 25	64 J. Greenbaum	57222	332									
Aug 26	72 H. S. Marshall	57223	333									
July 25	64 J. B. Maynard	57224	334									
Sept 1	67 H. Vorrath <sup>58934</sup>	<del>57225</del>	335									
July 25	64 Jno. Conly	57226	336									
June 12 86	Lewis M. Stan	<del>57227</del>	100	Annulled								
"	"	57228										
"	"	13190		M. S. Taylor								
"	"	13191	104									
Nov 25 63	Chas. Moore	57229	105									
June 12 86	Lewis M. Stan	57231	107									
"	"	57230	106									
Nov 27 63	M. Goodman <sup>58856</sup>	<del>57232</del>	419	Relief Aug 22/23								7951
June 4 86	Lewis M. Stan	57234	106									
"	"	57233	108									
Mar 4 70	J. L. Hines <sup>58857</sup>	57235	421									
Apr 6 71	J. C. Ueber	57236	110									
Jan 24 81	Hung Hang	57237	117									
Sept 4 84	R. B. Kellogg	57238	113									
Aug 21 63	H. Germain <sup>58881</sup>	<del>57239</del>	1136	JUN 8 - 1903								
Oct 22 88	L. M. Ueber	57240	1115									
Jan 14 93	U. W. Ueber <sup>58896</sup>	<del>57242</del>	1138	Relief 8/21/32								
Oct 22 88	Mr. Kolander	57243	1117									
"	67 C. Maude <sup>58895</sup>	<del>57244</del>	1140									
Oct 22 88	Jacob Nagel	57244	1111									
"	C. H. Stapp	57245	1119									
"	U. S. Stricker	57247	1121									
"	M. E. Glockner	57248	1121									

1 1/2 + 3/4 = 2 1/4

# Service Pipe Record.

1515

## DIRECTION OF TAP.

No.	Direction	Line	Point	No.	Direction	Line	Point	Name
14	S	of N	line at	31	N	of E	line Lot	William
21	S	of N	line at	13	S	of N	line at	William
14	S	of N	line at	25 1/2				William
20	S	of N	line at	28 1/2				William
20	S	of N	line at	27				James
20	S	of N	line at	231				James
20	S	of N	line at	3				Williams
20	S	of N	line at	11				Williams
20	S	of N	line at	40				Williams
20	S	of N	line at	37 1/2				James
20	S	of N	line at	158				James
20	S	of N	line at					
20	S	of N	line at	11				James
20	S	of N	line at	25				James
20	S	of N	line at	8				James
20	W	of E	line Jones	40	N	of S	line Lot	James
20	W	of E	line Jones	21	S	of N	line Lot	James
20	W	of E	line Jones	39	S	of N	line Lot	James
20	W	of E	line Jones	26 1/4				James
22	N	of S	line at	47				James
20	S	of N	line at	48				James
20	S	of N	line at	11				James
14	S	of N	line at	20				James
14	S	of N	line at	3				James
20	S	of N	line at	20				James
20	S	of N	line at	17				James
20	S	of N	line at	13 1/2				James
20	S	of N	line at	13 1/2				James
22	N	of S	line at	186				James
20	S	of N	line at	143				James
22	N	of S	line at	147				James
22	N	of S	line at	161				James
20	S	of N	line at	226				James
20	S	of N	line at	206				James
20	S	of N	line at	230				James
20	S	of N	line at	22				James
20	S	of N	line at	11 1/2				James
20	S	of N	line at	121				James
20	S	of N	line at	242				James
20	S	of N	line at	17				James

DATE.	NAME	WATER NO.	STREET NO.	LOCATION.	CORPORATION STOP.		STOP COCK.		LEAD PIPE.		IRON PIPE.	
					No.	Size.	No.	Size.	Size.	Feet.	Size.	Feet.
Dec 22 '58	N. J.umann	57249	16816	121								
Dec 1 '54	R. P. Kellagg	57252	15917	120								
Dec 22 '58	M. J. Garrett	57250	16711	123								
July 23 '64	J. C. Robinson	<del>57254</del>	<del>15918</del>	127								
Apr 24 '64	"	57256	15974	129								
Oct 22 '63	Gluck & Co	57246	15670	118-31								
Aug 6 '71	J. C. Robinson	<del>57257</del>	<del>15917</del>	151-3								
Sept 1 '68	F. Kaufman	57258	15984	435								
" 18 '63	H. Hart	<del>57259</del>	<del>15984</del>	467								
June 27 '89	Jno Proctor	57251	16828	414								
June 20 '61	Jno Smith	57261	15977	439								
May 26 '73	Proctor & Thompson	57253	15976	426								
" 8 '63	Samuel Ross	<del>57265</del>	<del>15976</del>	476								
Aug 2 '78	Piterson & Co	57263	15980	441								
July 6 '67	J. Forman	57264	17080	413								
Apr 27 "	J. Lipman	<del>57265</del>	<del>15980</del>	499								
Apr 6 '64	J. B. Huckins	57262	5983	434								
Aug 2 '67	H. B. Uken	<del>57266</del>	<del>15981</del>	491								
Mich 24 '64	M. Riordan	57267	15981	491								
July 4 '68	C. Schaffer	57268	15984	503								
Aug 11 '93	Mrs A. Pease	57270	13189	504								
Mar 15 '14	Mrs. Amos	57272	15991	505								
" " '55	Mrs A. Pease	57273	16806	526	JUN 22 1905							
" " " "	"	<del>57275</del>	<del>15991</del>	530	JUN 22 1905							
May 3 '66	M. Tonhill	<del>57274</del>	<del>15991</del>	525								
Oct 4 '63	J. Maguire	57276	15993	511								
June 1 '66	C. Curbin	57278	15991	511-6								
Jan 25 '71	Mrs Knight	57277	15991	513								
" " "	C. Elliott	57279	15996	515								
" " "	Mr. Cooper	57280	15998	543								
Mich 31 '71	Ch. A. Urick	57282	15999	578					1	1/2		1/2 9
Jan 25 '71	Mr. Franklin	57281	15000	545								
" " '53	M. Peeney	57284	15001	530	March 4-02 (C)				1	1/2		1/2 9
Jan 25 '71	M. Ulland	57283	15001	531								
Sept 23 '63	J. C. Ulland	57286	15002	532								
July 25 '71	M. Ulland	57285	15001	532								
May 24 '53	J. Ulland	57287	16804	531								
May 23 '64	J. J. Baird	<del>57288</del>	<del>15001</del>	570								
Jan 31 '63	A. C. Key	57289	15001	569-91								
Jan 20 '68	C. A. Wood	<del>57292</del>	<del>15001</del>	580								

Retapped Jan 27 - 1913  
Retapped on S Main Sept 27 - 1913

JUN 22 1905  
JUN 22 1905  
J. C. Ulland

March 4-02 (C)

see page 1525

# Service Pipe Record.

DIRECTION OF TAP.

Line No.	Direction	Notes	Location	Distance	Remarks
20	S	of	line	1	Leavenworth
20	S	of	line	50	Leavenworth
20	S	of	line	34	Leavenworth
20	S	of	line	33	Doane
20	S	of	line	55	Leavenworth
20	S	of	line	126	Leavenworth
20	S	of	line	118	Leavenworth
20	S	of	line	160	Leavenworth
20	S	of	line	204	Leavenworth
20	S	of	line	134	Hyde
20	S	of	line	153	Hyde
20	S	of	line	130	"
20	S	of	line	120	Hyde
20	S	of	line	115	Hyde
20	S	of	line	98	Hyde
20	S	of	line	106	Hyde
20	S	of	line	63	Hyde
20	S	of	line	334	Leavenworth
20	S	of	line	37	Hyde
20	S	of	line	346	Leavenworth
20	S	of	line	6	Hyde
20	S	of	line	131	Hyde
20	S	of	line	29	Hyde
20	S	of	line	16	Hyde
20	S	of	line	64	Hyde
20	S	of	line	97	Hyde
20	S	of	line	112	Hyde
20	S	of	line	71	Hyde
20	S	of	line	137	Hyde
20	S	of	line	143	Hyde
20	S	of	line	144	Hyde
20	S	of	line	144	Hyde
20	S	of	line	135	Hyde
20	S	of	line	173	Hyde
20	S	of	line	45	Hyde
20	S	of	line	114	Hyde
20	S	of	line	181	Hyde
20	S	of	line	183	Hyde
20	S	of	line	212	Hyde

# O'Parrell Street

DATE.	NAME.	WATER NO.	STREET NO.	LOCATION.	CORPORATION STOP.		STOP COCK.		LEAD PIPE.		IRON PIPE.	
					No.	Size.	No.	Size.	Size.	Feet.	Size.	Feet.
Mar 5 64	P. Bittel	V7290	577									
Mar 25 62	U. Jacinto	V7293	580									
22 65	L. Rosenberg	V7294	581									
Mar 5 64	J. Sieleg	V7297	581									
Oct 22 65	J. Baruch	V7294	587									
Aug 20 73	R. C. Johnson	V7296	615	St. Lawrence St. Retap 10/7/20								
June 23 63	N. Burcher	V7297	620	MAR 23 1906								
" 6 "	N. Walsh	V7298	608	Retap 11/6/28								
Apr 11 75	E. Neumann	V7299	610	Dec 17/20								
Jan 8 65	N. H. Hanson	V7300	617									
Oct 20 "	L. R. Doyle	V7301	614									
Nov 2 64	J. B. Hill	V7302	616									
" 27 63	J. Gately	V7303	614									
Dec 16 75	M. Caele	V7304	641	see for Retap left of page 1527								
May 2 63	B. L. Brandt	V7305	617									
Jan 21 65	J. Haugh	V7306	613									
May 2 63	J. Jacobs	V7307	614									
Nov 29 64	W. Weil	V7308	625									
June 2 63	J. Abrahamy	V7309	626									
" 18 64	D. Marston	V7310	627									
May 1 "	J. Cain	V7311	618									
Jan 15 65	Mrs M. A. White	V7312	629									
July 25 63	H. J. Markon	V7313	630									
" "	Jas Rosenblum	V7314	633-5									
Nov 6 74	J. U. Boyer	V7315	607									
May 1 67	U. N. Ballin	V7317	701-19									
June 12 76	J. U. Boyer	V7319	701	Retap Dec 17/20								
" 30 68	M. 1. Muskat	V7321	723									
Oct 1 77	Andrew Met...	V7320	706									
Sept 7 63	U. Unsp...	V7322	707									
May 31 75	R. C. Spaid...	V7324	730	May 9-02 (C)								
Aug 5 63	E. Galt...	V7323	719	NOV 25 1904								
" 4 67	E. U. ...	V7326	711	Nov. 1st 1904								
Dec 23 "	U. Schmidt	V7327	733-41	Directions for new 1 1/2 service								
Aug 21 71	J. J. Gately, Ext	V7327	717									
" " " " " "	" " " " " "	V7330	"									
" 15 46	M. ...	V7328	"									
" 23 67	Marks ...	V7329	710									
" 1 68	Mary B Gately	V7331	6									
" 5 67	"	V7332	"									

3/4 service  
1 1/2"  
1 5/8" 1 3/4" 5/8"

Retap Dec 17/20

1" Service

May 9-02 (C)  
NOV 25 1904

1 5/8 x 3/4 1 3/4 x 1 3/4 8

Nov. 1st 1904 Directions for new 1 1/2 service

3/4  
R 8838

1121

# Service Pipe Record.

1517

### DIRECTION OF TAP.

20	S	of	4	line	Sh	5	11	of	S	line	(S)	151		Jarkin
20	S	of	4	line	Sh	4	11	of	S	line	(S)	13		Jarkin
20	S	of	1	line	Sh	9	11	of	S	line	(S)	170		Jarkin
20	S	of	1	line	Sh	14	11	of	S	line	(S)	141		Jarkin
20	S	of	1	line	Sh	13	11	of	S	line	(S)			Jarkin
20	S	of	1	line	Sh	X	11	of	S	line	(S)	127		Jarkin
20	S	of	1	line	Sh	8	11	of	S	line	(S)			Jarkin
20	S	of	1	line	Sh			of	S	line	(S)			Jarkin
20	S	of	1	line	Sh	One	(S)	line	of	(S)				Jarkin
20	S	of	1	line	Sh	17	11	of	S	line	(S)	116		Jarkin
20	S	of	1	line	Sh	2 1/2	11	of	S	line	(S)	112		Jarkin
20	S	of	1	line	Sh	9	11	of	S	line	(S)	81		Jarkin
20	S	of	1	line	Sh	9	11	of	S	line	(S)	72		Jarkin
20	S	of	1	line	Sh	9	11	of	S	line	(S)			Jarkin
20	S	of	1	line	Sh	11	11	of	S	line	(S)	34		Jarkin
20	S	of	1	line	Sh			of	S	line	(S)	11		Jarkin
20	S	of	1	line	Sh	One	(S)	line	of	(S)		75		Jarkin
20	S	of	1	line	Sh			of	S	line	(S)	107		Jarkin
20	S	of	1	line	Sh	1	11	of	S	line	(S)	114		Jarkin
20	S	of	1	line	Sh	3	11	of	S	line	(S)	111		Jarkin
20	S	of	1	line	Sh	3	11	of	S	line	(S)	100		Jarkin
20	S	of	1	line	Sh	11	11	of	S	line	(S)	167		Jarkin
20	S	of	1	line	Sh	2	11	of	S	line	(S)	193		Jarkin
20	S	of	1	line	Sh			of	S	line	(S)	174		Jarkin
20	S	of	1	line	Sh			of	S	line	(S)	175		Jarkin
20	S	of	1	line	Sh	6	11	of	S	line	(S)	236		Jarkin
20	S	of	1	line	Sh	31	11	of	S	line	(S)	214		Jarkin
20	S	of	1	line	Sh	14	11	of	S	line	(S)	279		Jarkin
20	S	of	1	line	Sh	14	11	of	S	line	(S)	210		Jarkin
20	S	of	1	line	Sh	5	11	of	S	line	(S)	137		Jarkin
20	S	of	1	line	Sh	3	11	of	S	line	(S)	23		Jarkin
20	S	of	1	line	Sh	3	11	of	S	line	(S)	103		Jarkin
20	S	of	1	line	Sh	13	11	of	S	line	(S)	13		Jarkin
20	S	of	1	line	Sh			of	S	line	(S)	2182		Jarkin
20	S	of	1	line	Sh			of	S	line	(S)	16		Jarkin
20	S	of	1	line	Sh			of	S	line	(S)	13		Jarkin
20	S	of	1	line	Sh			of	S	line	(S)	13		Jarkin
20	S	of	1	line	Sh			of	S	line	(S)	11		Jarkin
20	S	of	1	line	Sh			of	S	line	(S)	31		Jarkin
20	S	of	1	line	Sh			of	S	line	(S)	17		Jarkin
20	S	of	1	line	Sh			of	S	line	(S)	28		Jarkin
20	S	of	1	line	Sh			of	S	line	(S)	15		Jarkin

20 Oak  
Main

DATE.	NAME.	WATER NO.	STREET NO.	LOCATION.	CORPORATION STOP.		STOP COCK.		LEAD PIPE.		IRON PIPE.	
					No.	Size.	No.	Size.	Size.	Feet.	Size.	Feet.
Feb 11	John Bruce	✓7336	311 N 718									
5	46 San Mello	✓7333	311 N 719									
2	21 Jim Gu	✓7334	306 N 719									
Dec 23	67 E Goldemick	✓7335	1305 N 721									
Nov 16	65 Mrs Reynolds	✓7339	1305 N 722									
July 14	72 Michael Reynolds	✓7338	1305 N 722	Retap Nov 27/26	1" service							
June 7	65 B Heringhi	✓7337	1305 N 723									
Sept 11	75 N. Brown	✓7342	1305 N 724									
Aug 26	66 Henry Theis	✓7340	1305 N 725	near								
July 24	67 J. Hufschmidt	✓7341	1305 N 725	front 20 S of line of 5th E line Lot 110 E. Larkin								
June 11	67 Thos. Mooney	✓7344	1305 N 726									
May 23	65 Geo Crosby	✓7343	1306 N 727									
" 30	" C. Meyer	✓7345	1306 N 729									
July 15	" Jas E Duncan	✓7346	1306 N 731									
Nov 16	68 P. Leibel	✓7347	1306 N 735									
Mar 29	65 Lindeman Bros	✓7348	818-26									
June 27	53 Mr Douglas	✓7349	1306 N 809									
" 13	73 Dr Buckley	✓7350	1685 N 811									
Oct 3	57 Mrs Gray	✓7351	1685 N 843									
Sept 1	53 Brown Bros	✓7352	306 N 876									
" "	" " " 58602	✓7357	528-30									
July 1	70 A. Speter	✓7354	1306 N 890	N/E Polk Retap 11/22/27	3/4 service							
" 10	76 L. Shelling	✓7355	1306 N 895	Retap Sept 11/16	1 1/2 service							
Sept 1	83 Brown Bros	✓7356	1306 N 899									
" "	74 J. R. Ditch	✓7357	849-53									
May 24	71 Wm C. Linner	✓7358	1307 N 925									
June 11	82 Brown Bros	✓7359	1307 N 928									
May 11	71 Wm Laughlin	✓7360	1307 N 929									
Sept 1	83 Brown Bros	✓7361	1307 N 930									
" 14	71 Thos. Williams	✓7362	873									
" 1	83 Brown Bros	✓7363	890	N/E Polk Retap 11/22/27	3/4 service							
" "	" " " 58612	✓7364	1307 N 932									
Nov 24	73 A. Blochman	✓7365	1308 N 936									
" "	" Brown Bros	✓7366	1308 N 931									
Mar 3	76 Jas W. Brown	✓7367	1308 N 937									
June 20	74 Benkel spec	✓7368	1308 N 940									
" "	" E. S. Haster	✓7369	1308 N 941									
Nov "	84 J. M. Jaccob	✓7370	906-8									
Dec 74	J. J. Kahan	✓7371	1308 N 946									
" "	" " " 58614	✓7374	1308 N 941									

R 5596

R 7343

1201

R 7344

# Service Pipe Record.

1518

## DIRECTION OF TAP.

20	S	of N line	St						
20	S	of N line	St	18 E of N line lot	117				
20	S	of N line	St		119				
20	S	of N line	St		122				
20	S	of N line	St	20 N of N line	134				
20	S	of N line	St	6 N of N line lot	113				
20	S	of N line	St	9 N of N line	170				
20	S	of N line	St	4 N of N line	168				
20	S	of N line	St	7 S of N line	121				
20	S	of N line	St		122				
20	S	of N line	St	6 S of N line lot	126				
20	S	of N line	St	13 N of N line	134				
20	S	of N line	St		184				
21	S	of N line	St	11 W of E line lot	118				
21	S	of N line	St	9 W of E line lot	143				
21	S	of N line	St	10 E of N line	113				
21	S	of N line	St	4 W of W line lot	133				
21	S	of N line	St	9 E of W line lot	145				
21	S	of N line	St	12 E of W line lot	144				
21	S	of N line	St	21 E of W line lot	104				
21	S	of N line	St	11 E of W line lot	111				
21	S	of N line	St	23 W of E line lot	110				
21	S	of N line	St	7 W of E line lot	30				
21	S	of N line	St	5 W of E line lot	33				
21	S	of N line	St	6 E of N line lot	158				
20	S	of N line	St	13 W of E line lot	124				
20	S	of N line	St	3 E of N line lot	140				
21	S	of N line	St	1 E of N line	110				
20	S	of N line	St	3 E of N line lot	30				
20	S	of N line	St	6 E of N line lot	60				
20	S	of N line	St	21 N of E line lot	11				
21	S	of N line	St	69 S of N line lot	60				
20	S	of N line	St	12 W of N line lot	50				
21	S	of N line	St	7 N of E line lot	11				
21	S	of N line	St	5 N of E line lot	113				
25	S	of N line	St	12 N of E line lot	104				
20	S	of N line	St	7 N of E line	101				
26	S	of N line	St	3 N of E line	109				
				3	191				
					171				
					150				

DATE.	NAME.	WATER No.	STREET No.	LOCATION.	CORPORATION STOP.		STOP COCK.		LEAD PIPE.		IRON PIPE.	
					No.	Size.	No.	Size.	Size.	Feet.	Size.	Feet.
Jan 20 70	J. Hill	58616	<del>7372</del> 7372	908								
Dec 11 91	Mr. Bridgman		<del>7375</del> 7375	913								
July 20 74	Mr. Sack	58617	<del>7378</del> 7378	912								
Nov 27 59	U. M. Feder	58618	<del>7376</del> 7376	914								
Aug 23 70	Thos. Rendell	58619	<del>7377</del> 7377	915-7								
Sept 1 53	J. S. Bowman	58620	<del>7379</del> 7379	916								
Jan 11 74	Mrs. H. Martinez	58622	<del>7380</del> 7380	919-21								
Sept 1 53	L. Feder	58621	<del>7379</del> 7379	918-20								
May 25 56	C. Rogan		<del>7383</del> 7383	918-9								
Aug 10 73	B. Levy		<del>7381</del> 7381	920								
Nov 27 59	L. Linnakky	58626	<del>7382</del> 7382	924								
May 27 58	Alfred J. ...	58629	<del>7384</del> 7384	1059								
Apr 4 92	Jacob Schlecker		<del>7388</del> 7388	1104-6								
" 17 91	Geo. C. Kane	58635	<del>7390</del> 7390	1136								
Apr 20 92	U. Kona	58637	<del>7391</del> 7391	1144								
Feb 6 91	J. Marqu...	58640	<del>7393</del> 7393	1154								
" " " "	"	58641	<del>7394</del> 7394	1164								
Jan 26 92	Byron Mann	58642	<del>7389</del> 7389	1165								
Apr 12 92	Stened ...	58645	<del>7396</del> 7396	1176								
Nov 12 90	M. Jocko	58646	<del>7397</del> 7397	1180								
July 14 92	Mr. Kuzenberry	58643	<del>7398</del> 7398	1166								
Aug 11 90	J. Tamme	58647	<del>7398</del> 7398	1197								
July 31 92	B. Mark	58648	<del>7397</del> 7397	1194								
Nov 13 59	Thos W. Boy	58653	<del>7400</del> 7400	1231-6								
May 27 40	U. J. Gallani	58655	<del>7401</del> 7401	1240								
June 16 59	Young Woman ...	58660	<del>7404</del> 7404	1259								
May 17 90	L. U. Levy	58662	<del>7407</del> 7407	1268								
Apr 20 57	Mrs. Raphael	58664	<del>7409</del> 7409	1292								
Feb 17 90	L. U. Levy	58665	<del>7408</del> 7408	1292								
Aug 11 56	"	58667	<del>7411</del> 7411	1286								
" " " "	"	58669	<del>7413</del> 7413	1292								
Feb 10 90	J. J. Stern	58665	<del>7414</del> 7414	1281								
Nov 14 59	J. Boro	58670	<del>7414</del> 7414	1293								
Apr 24 85	A. Jackson	58672	<del>7415</del> 7415	1307								
July 5 77	P. Meiny	58671	<del>7417</del> 7417	1310								
Aug 2 70	Mr. C. Hill		<del>7410</del> 7410	1313								
June 11 72	P. L. Aubert	58674	<del>7418</del> 7418	1331								
" 10 69	J. J. Page	58677	<del>7420</del> 7420	1348-50								
" 12 79	Chas. Neioha	58679	<del>7421</del> 7421	1351								
" 20 74	H. B. ...	58680	<del>7422</del> 7422	1358								

D. 137 E. Gough

W. E. Gough

Retap Nov 30/17

1" pipe

S. E. Octavia

1118

# Service Pipe Record.

1519

DIRECTION OF TAP.

16	S	of	N	line	St	27	E	of	W	line	lot	110	E	of	Powell
22	E	of	W	line	Marion	31	N	of	S	line	lot	58	S	of	O'Connell
"	"	"	"	"	"	32	N	of	S	line	lot	57	"	"	"
"	"	"	"	"	"	17	N	of	S	line	lot	72	"	"	"
"	"	"	"	"	"	30	N	of	S	line	lot	59	"	"	"
6	N	of	E	line	Connell							77	N	of	O'Connell
6	N	of	E	line	Connell							79	N	of	O'Connell

~~120 W/W R.R. Track~~

~~40 S of S.V.W. Co. Fence~~

15 W.E.	line	St
<del>14 E.W.</del>	"	"
15 W.E.	"	"
<del>14 E.W.</del>	"	"
15 W.E.	"	"
<del>14 E.W.</del>	"	"
15 W.E.	"	"
<del>14 E.W.</del>	"	"
15 W.E.	"	"
<del>14 E.W.</del>	"	"
15 W.E.	"	"
<del>14 E.W.</del>	"	"
15 W.E.	"	"
<del>14 E.W.</del>	"	"
15 W.E.	"	"
<del>14 W.</del>	"	"

13 1/2 N.	Ridge	Lane
<del>4 S</del>	"	"
10.5 -	S	"
<del>94</del>	S	"
<del>432</del>	S	"
221	S	"
254	S	"
<del>24</del>	S	"
278 1/2	S	"
<del>167</del>	S	"
227	S	"
224	S	"
176 1/2 N	Lake	View
186	N	"
184	N	"
165	N	"
163	N	"
128	N	"
136	N	"
114	N	"
113	N	"

DATE.	NAME.	WATER NO.	STREET NO.	LOCATION.	CORPORATION STOP.		STOP COCK.		LEAD PIPE.		IRON PIPE.	
					No.	Size.	No.	Size.	Size.	Feet.	Size.	Feet.
28/99	The O'Farrell	4596	2122-4									
Feb	1700 O'Farrell Music Hall	45963		N.S. bet Stockton + Okaville			1	1/2				
Feb	15 Mrs W. Clark	18884		J. C. Mason	1	3/4 +	1	1/2	1/2	32	1/2	2
"	"	45966		"	1	1/2	1	3/4	5/8	32	3/4	2 1/2
"	"	48316		"	1	1/2	1	3/4	5/8	32	3/4	2 1/2
"	"	18894		"	1	1/2	1	1/2	1/2	32	1/2	2 1/2
Mar	1/2000 O'Farrell Service			D.M. Carbon Chloride								
Mar	1/2000 O'Farrell Service			D.M. Carbon Chloride								

see next page

~~from page 1211 = Lake Merced Ranch =~~  
~~9 May 15/26 M. Maggi 108863 Ocean View Pump Lot 3/4" service May 14/26 48722~~

see Vol 7X

Majestic Ave

May 29/17	Jahan Zakobnik	90631	1	Retap 7/17/26	R 4717
May 29/17	M. A. Birch	90632	16	Retap 7/15/26	R 4718
May 29/17		90633	38	Retap 7/16/26	R 4720
May 29/17		90634	44	Retap 7/16/26	R 4721
May 29/17	Mrs B. Riddy	90635	48	Retap 7/16/26	R 4722
May 29/17	G. Spreng	90636	57	Retap 7/17/26	R 4723
May 29/17		90637	61	Retap 7/17/26	R 4724
May 29/17		90638	62	Retap 7/16/26	4725
May 29/17	Mrs L. Euehler	90639	64	Retap 7/16/26	4911
May 29/17		90640	69	Retap 7/19/26	4726
May 29/17	L. Ferraris	90641	72	Retap 7/17/26	4727

to page 1565

# Service Pipe Record.

1520

## DIRECTION OF TAP.

21	S	of	N	line	st	3	W	of	E	line	st	148	E	of	Laguna
21	S	of	N	line	st	10	E	of	N	line	st	73	E	of	Laguna
22	S	of	N	line	st	5	E	of	N	line	st	116	E	of	Laguna
20	S	of	N	line	st	6	W	of	E	line	st	87	E	of	Laguna
20	S	of	N	line	st	10	W	of	E	line	st	71	E	of	Laguna
<del>21</del>	S	of	N	line	st	1	W	of	N	line	st	<del>148</del>	E	of	Laguna
21	S	of	N	line	st	11	E	of	N	line	st	61	E	of	Laguna
22	S	of	N	line	st	<sup>23</sup> 2	E	of	W	line	st	81	E	of	Laguna
21	S	of	N	line	st	15	W	of	E	line	st	120	E	of	Laguna
21	S	of	N	line	st	19	E	of	W	line	st	122	E	of	Laguna
21	S	of	N	line	st	25	W	of	E	line	st	111	E	of	Laguna
21	S	of	N	line	st	16	E	of	W	line	st	113	E	of	Laguna
21	S	of	N	line	st	7	E	of	W	line	st	172	E	of	Laguna
21	S	of	N	line	st	8	E	of	W	line	st	25	E	of	Laguna
21	S	of	N	line	st	9	E	of	W	line	st	201	E	of	Laguna
21	S	of	N	line	st	5	E	of	W	line	st	171	E	of	Buchanan
21	S	of	N	line	st	7	W	of	E	line	st	153	E	of	Buchanan
21	S	of	N	line	st	11	W	of	E	line	st	159	E	of	Buchanan
21	S	of	N	line	st	<del>5</del>	E	of	W	line	st	<del>118</del>	E	of	Buchanan
21	S	of	N	line	st	2	E	of	W	line	st	111	E	of	Buchanan
21	S	of	N	line	st	10	W	of	E	line	st	79	E	of	Buchanan
21	S	of	N	line	st	3	E	of	W	line	st	110	E	of	Buchanan
24	W	of	E	line	Buchanan						55.56	E	of	Buchanan	
21	S	of	N	line	st	11	E	of	W	line	st	116	E	of	Buchanan
24	W	of	E	line	Buchanan	5	W	of	E	line	st	35	E	of	Buchanan
23	W	of	E	line	Buchanan						71	E	of	Buchanan	
21	S	of	N	line	st	2	E	of	W	line	st	111	E	of	Buchanan
21	S	of	N	line	st	11	E	of	W	line	st	111	E	of	Buchanan
21	S	of	N	line	st						50	E	of	Webster	
21	S	of	N	line	st	11	W	of	E	line	st	183	E	of	Buchanan
21	S	of	N	line	st	11	E	of	W	line	st	151	E	of	Webster
21	S	of	N	line	st	11	W	of	E	line	st	151	E	of	Webster
21	S	of	N	line	st	6	E	of	W	line	st	100	E	of	Webster
21	S	of	N	line	st	4	W	of	E	line	st	75	E	of	Webster
21	S	of	N	line	st	11	E	of	W	line	st	151	E	of	Webster
21	S	of	N	line	st	11	E	of	W	line	st	141	E	of	Webster
21	S	of	N	line	st	11	E	of	W	line	st	111	E	of	Webster
21	S	of	N	line	st	11	E	of	W	line	st	111	E	of	Webster
21	S	of	N	line	st	11	E	of	W	line	st	136	E	of	Webster

# O'Farrell Street

DATE	NAME	WATER NO.	STREET NO.	LOCATION	CORPORATION STOP		STOP COCK		LEAD PIPE		IRON PIPE	
					No.	Size.	No.	Size.	Size.	Feet.	Size.	Feet.
Jan 31 '56	Mrs M Harrington	58681	1314-21									
Jan 31 '56	Wm. K. Kurendk	58682	1364-11									
Jan 31 '56	Wm. Gallagher	58725	1379									
July 21 '76	J. O'Connor	58750	1372-4									
Oct 25 '25	U. Balmy	58755	1381									
July 17 '77	Mrs. Julia Hun	58756	1378-87									
Aug 21 '57	Madam E. Poday	58757	1385-5									
Jan 20 '70	Mrs Sarah Merrin	58797	1418-22									
Nov 23 '59	Am. Kaiser	58798	1424									
" 24 '54	" "	58700	1426									
Dec 11 '75	J. J. Duzel	58702	1430									
Apr 5 '90	J. J. Duzel	58705	1431									
" " " " "	" " " "	58704	1432									
" " " " "	" " " "	58707	1436									
" " " " "	" " " "	58708	1438									
July 26 '58	Noah J. Franklin	58709	1440									
May 20 '86	Jno. J. Brady	58712	1460									
June 10 '85	Max J. Franklin	58711	1461									
Aug 15 '52	Nathaniel Cleck	58714	1467-9									
Apr 1 '75	Gust Krohn	58715	1473-5									
Aug 6 '78	M. Karsky	58717	1481-3									
May 6 " "	Mr. Bergma	58718	1491									
" 15 '54	Mr. Rothschild	58716	1450-60									
Jan 16 '92	J. Brauneine	58713	1466-8									
Apr 20 '89	B. Luntz	58719	1493-7									
Apr 11 '74	James Dean	58720	1504	see page 1521								
Aug 3 '87	Mrs G. M. Sauer	58721	1506-12									
Aug 30 '53	J. Marquis	58721	1511									
" 2 '50	Jas M Marshall	58723	1511									
Apr 1 '84	Gustave May	58725	1542-6									
Nov 5 " "	Benz U. Lichtenstein	58726	1550-6									
" " " " "	" " " "	58728	1556-60									
" " " " "	" " " "	58730	1562-66									
July 26 '42	Peter C. Rubin	58742	1609-11									
Dec 4 '59	Mrs S. M. Marston	58744	1616									
Apr 1 '91	Mrs. J. J. Marston	58745	1620-22									
Aug 3 '92	J. R. M. Marston	58748	1653-9									
Nov 20 '97	" " " "	58749	1661-63									
" " " " "	" " " "	58750	1665									
" " " " "	" " " "	58753	1669									

Oct 28/01 (C)

Oct 28/01 (C)

3970

5/8 9

# Service Pipe Record.

1521

## DIRECTION OF TAP.

21	S	of	N	line	st	22	W	of	E	line	lot	116	E	of	Jillmore
21	S	of	N	line	st							<del>177</del>	E	of	Jillmore
21	S	of	N	line	st							154	E	of	Jillmore
21	S	of	N	line	st							<del>154</del>	E	of	Jillmore
19	S	of	N	line	st							118	W	of	Jillmore
19	S	of	N	line	st							123	W	of	Jillmore
19	S	of	N	line	st							151	W	of	Jillmore
<del>21</del>	S	of	E	line	st	11.1	E	of	W	line	lot	<del>177</del>	E	of	Jillmore
19	S	of	N	line	st							171	W	of	Jillmore
19	S	of	N	line	st							207	W	of	Jillmore
19	S	of	N	line	st							144	E	of	Stoner
19	S	of	N	line	st							162	E	of	Stoner
19	S	of	N	line	st							151	E	of	Stoner
20	S	of	N	line	st							22	E	of	Stoner
20	S	of	N	line	st							<del>110</del>	W	of	Stoner
20	S	of	N	line	st							<del>147</del>	W	of	Stoner
20	S	of	N	line	st							133	W	of	Stoner
20	S	of	N	line	st							171	W	of	Stoner
20	S	of	N	line	st							193	W	of	Stoner
20	S	of	N	line	st							140	W	of	Stoner
20	S	of	N	line	st							144	E	of	Pierce
20	S	of	N	line	st							<del>175</del>	E	of	Pierce
20	S	of	N	line	st							<del>177</del>	W	of	Pierce
20	S	of	N	line	st							148	E	of	Pierce
20	S	of	N	line	st							153	E	of	Pierce
20	S	of	N	line	st							130	E	of	Pierce
20	S	of	N	line	st							124	E	of	Pierce
20	S	of	N	line	st							108	E	of	Pierce
19	S	of	N	line	st							100	E	of	Pierce
20	S	of	N	line	st							31	E	of	Pierce
20	S	of	N	line	st							75	E	of	Pierce
20	S	of	N	line	st							13	E	of	Pierce
20	S	of	N	line	st							52	E	of	Pierce
20	S	of	N	line	st							52	E	of	Pierce
20	S	of	N	line	st							11	W	of	Pierce
20	S	of	N	line	st							111	W	of	Pierce
20	S	of	N	line	st							66	W	of	Pierce
20	S	of	N	line	st							23	W	of	Pierce
20	S	of	N	line	st							110	W	of	Pierce

DATE.	NAME	WATER NO.	STREET NO.	LOCATION.	CORPORATION STOP.		STOP COCK.		LEAD PIPE.		IRON PIPE.	
					No.	Size.	No.	Size.	Size.	Feet.	Size.	Feet.
	Morris Keenan	<del>57481</del>	1652-4									
Mar 23	55 Man & Winchester	<del>57484</del>	1677-79									
	Morris Keenan	<del>57487</del>	1660-71									
Mar 23	55 Man & Winchester	<del>57488</del>	1677-79									
May 7	" J. Sennery	<del>57489</del>	1710									
"	" L. L. Sennery	<del>57490</del>	1712									
July 6	" " "	<del>57491</del>	1712									
July 7	71 Man & Winchester	<del>57492</del>	1747-53			1	5/8	1	5/8	5/8	36	
May 7	55 A. Levy	<del>57493</del>	1740-48									
Mar 4	56 Newman & Samuel	<del>57494</del>	1750									
"	" " "	<del>57495</del>	1752-21									
"	" " "	<del>57496</del>	1756									
"	" " "	<del>57497</del>	1762									
Aug 11	70 M. Rodriguez	<del>57498</del>	1808									
May 8	" Mr. Kaufman	<del>57499</del>	1825-27	Retap 11/21/29		3/4	Service					
Aug 16	" C. B. Greenfield	<del>57500</del>	1810	Retap 11/8/30		3/4	"					
May 8	" Jno. Lyle	<del>57501</del>	1811	See page 1526								
Aug 16	" J. A. Deane	<del>57502</del>	1812									
"	" J. Knowlton	<del>57503</del>	1814									
July 23	75 J. H. Robinson	<del>57504</del>	1849									
Aug 16	" Mr. Broad	<del>57505</del>	1816									
July 23	" J. K. Phillips	<del>57506</del>	1821-3			1	5/8	1	3/4	5/8	36	
Aug 16	75 W. J. Lacey	<del>57507</del>	1818									
June 11	82 Mrs. E. Frein	<del>57508</del>	1861-65	Retap Oct 12/15 full		3/4	Service same direction					
Aug 16	75 Mr. Murphy	<del>57509</del>	1830									
"	" Mr. Guber	<del>57510</del>	1842									
Mar 23	86 Henry Cooper	<del>57511</del>	1869-73									
Aug 16	70 Mrs. Kopp	<del>57512</del>	1824									
June 1	55 H. Gray	<del>57513</del>	1877-9									
Aug 16	70 N. Arrington	<del>57514</del>	1856-8									
Nov 23	57 P. H. Jones	<del>57515</del>	1851-5	near Edg Aug 2/913 same direction								
Aug 11	70 Dr. Talcott	<del>57516</del>	1862									
July 31	76 L. Hicks	<del>57517</del>	1864									
"	" U. J. Hall	<del>57518</del>	1868									
Nov 23	87 Dr. O. G. Strong	<del>57519</del>	1845-49									
"	82 Mr. Carroll	<del>57520</del>	1874									
June 31	76 C. McLean	<del>57521</del>	1815-15	near Edg July 12/1215 to put same direction								
Aug 16	" U. H. Young	<del>57522</del>	1885									
"	" Saml P. Hall	<del>57523</del>	1810									
"	" "	<del>57524</del>	1898									

1/2 Feet

39

Retap 7/6/25

3/4 Service

# Service Pipe Record.

DIRECTION OF TAP.

20	S	E	of	N	line	21	5	W	of	E	line	lot	97	W	of	Puree
20	S	E	of	N	line	21	8	W	of	E	line	lot	121	W	of	Puree
20	S	E	of	N	line	21	1	W	of	E	line	lot	145	W	of	Puree
20	S	E	of	N	line	21	19	E	of	W	line	lot	199	W	of	Puree
20	S	E	of	N	line	21	4	E	of	W	line	lot	200	W	of	Puree
20	S	E	of	N	line	21	22	E	of	W	line	lot	181	E	of	Scott
20	S	E	of	N	line	21	21	E	of	W	line	lot	181	E	of	Scott
20	S	E	of	N	line	21	11	E	of	W	line	lot	111	W	of	Scott
20	S	E	of	N	line	21	11	E	of	W	line	lot	127	E	of	Scott
20	S	E	of	N	line	21	4	E	of	W	line	lot	96	E	of	Scott
22	S	E	of	N	line	21	27	E	of	N	line	lot	70	W	of	Scott
22	S	E	of	N	line	21	5	W	of	E	line	lot	100	W	of	Scott
22	S	E	of	N	line	21	50	W	of	E	line	lot	47	W	of	W. Loman
22	S	E	of	N	line	21	3	W	of	E	line	lot	31	W	of	W. Loman
-----																
22	S	E	of	N	line	21	28	E	of	W	line	lot	201	W	of	Scott
22	S	E	of	N	line	21	7	E	of	N	line	lot	97	W	of	W. Loman
22	S	E	of	N	line	21	15	E	of	N	line	lot	92	W	of	W. Loman
22	S	E	of	N	line	21	11	E	of	N	line	lot	43	W	of	W. Loman
22	S	E	of	N	line	21	17	E	of	N	line	lot	113	W	of	W. Loman
22	S	E	of	N	line	21	11	W	of	E	line	lot	20	W	of	W. Loman
22	S	E	of	N	line	21	3	E	of	W	line	lot	10	W	of	W. Loman
20	S	E	of	N	line	21	6	E	of	N	line	lot	145	W	of	Brook
20	S	E	of	N	line	21	6	W	of	E	line	lot	130	W	of	Brook
20	S	E	of	N	line	21						16	W	of	Brook	
20	S	E	of	N	line	21						13	W	of	Brook	
20	S	E	of	N	line	21						37	W	of	Brook	
20	S	E	of	N	line	21						31	W	of	Brook	
20	S	E	of	N	line	21						80	W	of	Brook	
20	S	E	of	N	line	21						77	W	of	Brook	
20	S	E	of	N	line	21						66	W	of	Brook	
20	S	E	of	N	line	21						11	W	of	Brook	
20	S	E	of	N	line	21						11	W	of	Brook	
20	S	E	of	N	line	21						11	W	of	Brook	
20	S	E	of	N	line	21						11	W	of	Brook	
20	S	E	of	N	line	21						11	W	of	Brook	
20	S	E	of	N	line	21						11	W	of	Brook	
20	S	E	of	N	line	21						71	W	of	Brook	
20	S	E	of	N	line	21						45, 46	W	of	Brook	
20	S	E	of	N	line	21						103	W	of	Brook	
20	S	E	of	N	line	21						11	W	of	Brook	
20	S	E	of	N	line	21						53	W	of	Brook	
20	S	E	of	N	line	21						41	W	of	Brook	

# O'Farrell Street

DATE.	NAME	WATER No.	STREET No.	LOCATION.	CORPORATION STOP.		STOP COCK.		LEAD PIPE.		IRON PIPE.	
					No.	Size.	No.	Size.	Size.	Feet.	Size.	Feet.
	Edwards	57523	1907									
21	"	57524	1029-31	new stop Sept 2 1915 3/4 full same as ds.								
	John Bureau	57525	1939-7									
	Mrs J. J. Ward	57526	1939-43									
	John Pachtine	57527	1945-59									
	"	57528	1915									
	"	57529	1917									
	Mrs J. J. Ward	57530	1965									
May 17	Lang Bros	57531	1975-3									
Jan 25	Geo L. Bradley	57532	1939									
Jan 23	Dan Kelleher	57533	2003									
Dec 27	Geo. Torjan	57534	2008-14									
Jan 3	C. W. Kilroy	57535	2009	J. E. Friedman								
Dec 13	Chas Jordan	57536	2030-34									
Dec 17	Sam Lee	57537	2012	D. Hater to used for Tap 183, P. Gough								
Sept 7	John Rod	57538	2030									
Nov 20	R. McLaughlin	57539	2065-9									
Nov 5	Mr. Warrick	57540	2075									
May 11	Evan McHugh	57541	2036-8									
Nov 6	Thomas Gabriel	57542	2079									
Apr 17	Mr. McCarthy	57543	2076	transferred to 2076 in 1910 (see page 30100)								
Apr 10	John Mc Lennan	57544	2106-10									
	W. Krueger	57545	2119-23	Retap 7/14/27								
Apr 29	Mrs Sarah Sanders	57546	2128									
	Jas M. Mee	57547	2130									
	W. W. Hayward	57548	2132									
Jan 5	M. Hanson	57549	2132-4									
Dec 15	L. Hansen	57550	2136									
March 20	Chas. Douglas	57551	180									
Nov 7	D. Kunzler	57552	2138-40									
Jan 13	Miss Mary	57553	2133									
July 13	W. J. Jordan	57554	2133									
July 13	W. J. Jordan	57555	2133									
July 13	W. J. Jordan	57556	2133									
July 13	W. J. Jordan	57557	2133									
July 13	W. J. Jordan	57558	2133									
July 13	W. J. Jordan	57559	2133									
July 13	W. J. Jordan	57560	2133									
July 13	W. J. Jordan	57561	2133									
July 13	W. J. Jordan	57562	2133									
July 13	W. J. Jordan	57563	2133									
July 13	W. J. Jordan	57564	2133									
July 13	W. J. Jordan	57565	2133									
July 13	W. J. Jordan	57566	2133									
July 13	W. J. Jordan	57567	2133									
July 13	W. J. Jordan	57568	2133									
July 13	W. J. Jordan	57569	2133									
July 13	W. J. Jordan	57570	2133									
July 13	W. J. Jordan	57571	2133									
July 13	W. J. Jordan	57572	2133									
July 13	W. J. Jordan	57573	2133									
July 13	W. J. Jordan	57574	2133									
July 13	W. J. Jordan	57575	2133									
July 13	W. J. Jordan	57576	2133									
July 13	W. J. Jordan	57577	2133									
July 13	W. J. Jordan	57578	2133									
July 13	W. J. Jordan	57579	2133									
July 13	W. J. Jordan	57580	2133									
July 13	W. J. Jordan	57581	2133									
July 13	W. J. Jordan	57582	2133									
July 13	W. J. Jordan	57583	2133									
July 13	W. J. Jordan	57584	2133									
July 13	W. J. Jordan	57585	2133									
July 13	W. J. Jordan	57586	2133									
July 13	W. J. Jordan	57587	2133									
July 13	W. J. Jordan	57588	2133									
July 13	W. J. Jordan	57589	2133									
July 13	W. J. Jordan	57590	2133									
July 13	W. J. Jordan	57591	2133									
July 13	W. J. Jordan	57592	2133									
July 13	W. J. Jordan	57593	2133									
July 13	W. J. Jordan	57594	2133									
July 13	W. J. Jordan	57595	2133									
July 13	W. J. Jordan	57596	2133									
July 13	W. J. Jordan	57597	2133									
July 13	W. J. Jordan	57598	2133									
July 13	W. J. Jordan	57599	2133									
July 13	W. J. Jordan	57600	2133									

M. E. Proderick

E. Proderick

Retap 1/1/32

Retap 9/14/26

Retap 5/1/32

R 6804

R 523

DIRECTION OF TAP.

21	S	of	N	line	St.	13	E	of	N	line	Lot	96	E	of	Webster		
21	S	of	N	line	St.							28	E	of	Webster		
21	S	of	N	line	St.							99	E	of	Webster		
20	S	of	N	line	St.							110	S	of	Potomac		
17	S	of	N	line	St.							23	N	of	Bayley Place		
21	S	of	N	line	St.							146					
7 <sup>18</sup> 21	S	of	N	line	St.							2 1/2	N	of	Dugley Lane		
21	S	of	N	line	St.							118			Webster		
21	S	of	N	line	St.							117	E	of	Webster		
21	S	of	N	line	St.							116	S	of	Webster		
23	S	of	N	line	St.							17	E	of	Owens Lane		
23	S	of	N	line	St.							181			Rockdon		
21	S	of	N	line	St.							90	E	of	Potomac		
21	S	of	N	line	St.							151			Virginia		
20	S	of	N	line	St.							135			Potomac		
21	S	of	N	line	St.							11					
20	S	of	E	line	Jones							33	S	of	N	line	St.
20	S	of	N	line	St.							4					
20	S	of	N	line	St.							14					
27	S	of	N	line	St.							8					
27	S	of	N	line	St.							7					
20	S	of	E	line	Jones							31					
13	S	of	N	line	Elliot St.							2					
18	S	of	N	line	St.							4					
16	S	of	N	line	St.							N	E	of	N	line	St.
17	S	of	N	line	St.							45					
21	S	of	N	line	St.							79					
20	S	of	N	line	St.							17	E	of	N	line	St.
20	S	of	N	line	St.							25	E	of	N	line	St.
20	S	of	N	line	St.							1	E	of	N	line	St.
19	S	of	N	line	St.							5	E	of	N	line	St.
20	S	of	N	line	St.							31	E	of	N	line	St.
21	S	of	N	line	St.							10	E	of	N	line	St.
21	S	of	N	line	St.							61	E	of	N	line	St.
21	S	of	N	line	St.							21	E	of	N	line	St.
21	S	of	N	line	St.							31	E	of	N	line	St.
21	S	of	N	line	St.							31	E	of	N	line	St.
21	S	of	N	line	St.							20	E	of	N	line	St.
18	S	of	N	line	St.							46	E	of	N	line	St.
21	S	of	N	line	St.							48	E	of	N	line	St.
20	S	of	N	line	St.							188	E	of	N	line	St.
20	S	of	N	line	St.							82	E	of	N	line	St.
20	S	of	N	line	St.							41	E	of	N	line	St.

# Parrell

# Street

DATE	NAME	WATER NO.	STREET NO.	LOCATION	CORPORATION STOP		STOP COCK		LEAD PIPE		IRON PIPE	
					No.	Size	No.	Size	Size	Feet	Size	Feet
Aug 103	L. Bernstein	587473	1575	N. bet Buchanan & Webster	1	1/2	1	1/2	1/2		8	
Aug 103	L. Bernstein	587472	1576	" " " " "	1	1/2	1	1/2	1/2		8	
Aug 103	L. Bernstein	587471	1574	" " " " "	1	1/2	1	1/2	1/2		8	
Oct 173	P. Zeeb J	588661	1260	N S 100 & Octavia	1	5/8	1	5/8	5/8		7	
Oct 173	B. Curtaz	587127	20	3rd & 3rd floor	1	5/8	1	1	5/8		2	1
Oct 173	P. Curtaz	587392	1148-50		1	1/2	1	5/8	5/8			
Oct 173	B. Curtaz	587126	20	4th 5th & 6th floors								
Dec 63	S. Michael	587465	1578	N S 5th Webster	1	3/4	1	3/4	1/2		8	
Dec 63	S. Michael	587464	1576	N S 5th Webster	1	3/4	1	3/4	1/2		8	
Dec 63	S. Michael	587463	1578	N S 5th Webster	1	3/4	1	3/4	1/2		8	
Feb 24	J. L. Tomibus	587172	220	Elevator								
Apr 20	Geo. Bass	587410	1271-5	Water Main								
Apr 20	Geo. Bass	587411	1279-31		1	1/2	1	3/4	5/8		36	
Apr 20	S. St. Morris	587432	1419-124	N S 46th Laguna	1	1/2	1	5/8	5/8		8	
May 31	Geo. Bass	587431	1267-71		1	5/8	1	5/8	5/8		35	
May 31	W. H. Franklin	587386	1129-33	N S 137th Franklin	1	1/2	1	3/4	5/8		36	
Feb 95	D. Proctor	587260	1321-15	at E Jones	1	1/2	1	3/4	5/8		5	3/4
Feb 95	M. H. Hood	587225	389	Stone	1	3/8	1	1/2	1/2		31	
Feb 95	S. E. Taylor	587204	328	at S E Taylor	1	1/2	1	5/8	5/8		8	
Feb 95	S. E. Taylor	587205	316	at S E Taylor	1	1/2	1	5/8	5/8		8	
Feb 95	D. Proctor	587206	316	at E Jones	1	1/2	1	3/4	5/8		5	3/4
March 23	Ans. M. Rodriguez	587179	1506	N S Steiner								
Nov 24	Gutzeit & Kalfant	587140	10-17	Elevator	1	1/2	1	1 1/2	1/2		5	3/4
Apr 25	J. J. Jay	587124	210									
Apr 25	M. H. Koon	587122	6	up N. H. Dupont								
May 21	M. Kelly	587387	1152	at N. Franklin	1	1/2	1	3/4	5/8		35	
March 96	H. H. Young	587543	2114	at N. Franklin	1	3/8	1	1/2	1/2		7	
May 20	J. H. Bailey	587178	230		1	5/8	1	5/8	5/8		7	
Apr 26	Halter Ophium	587151	127	(Elevator)								
Apr 26	J. J. Jay	587111	127	N S 100th St. Powell	1	5/8	1	3/4	5/8		8	
Oct 14	P. O. Daniels	587462	1521	at N. Hollis	1	1/2	1	3/4	1/2		35	
Oct 14	P. O. Daniels	587461	1523	at N. Hollis	1	1/2	1	3/4	1/2		35	
Oct 14	P. O. Daniels	587460	1525	at N. Hollis	1	1/2	1	3/4	1/2		35	
Oct 14	P. O. Daniels	587459	1527	at N. Hollis	1	1/2	1	3/4	1/2		35	
Oct 14	P. O. Daniels	587458	1529	at N. Hollis	1	1/2	1	3/4	1/2		35	
Oct 14	P. O. Daniels	587457	1511									
Nov 29	W. H. Koon	587455	1509		1	1/2	1	3/4	1/2		37	
Jan 97	Colin's Kitchen	587444		at N. Hollis	1	1/2	1	3/4	1/2		35	
May 97	W. H. Koon	587441		at N. Hollis	1	1/2	1	3/4	1/2		35	
May 97	W. H. Koon	587440		at N. Hollis	1	1/2	1	3/4	1/2		35	

# Service Pipe Record.

152-5

## DIRECTION OF TAP.

20	S of N line	Sh	81	E of N line lot	67	N of	Powell
21	S of N line	Sh	6	E of N line lot	41	N of	Saguna
28	S of N line	Sh	13	E of N line lot	175	N of	Fough
20	S of N line	Sh	6	N of E line	164	N of	Saguna
17	S of N line	Olive Ave	3	N of E line lot	103	N of	Saguna
9	S of N line	Sh	16	N of E line lot	20	E of	Saguna
20	S of N line	Sh	10	E of N line lot	16	N of	Saguna
19	S of N line	Sh	19	N of E line lot	10	N of	Saguna
16	S of N line	St	27	E of W line lot	110	E of	Powell
16	S of N line	St	20	N of E line lot	118	E of	Powell
22	E of W line	Mason	31	N of S line lot	58	S of	O Farrell
"	"	"	32	N of S line lot	57	"	"
"	"	"	17	N of S line lot	72	"	"
"	"	"	30	N of S line lot	59	"	"
6					77		
6					77		
22	N of E line	Taylor			40	N of	O Farrell
21	S of N line	St	2	E of W line lot	212	N of	Octavia
19	S of N line	St	16	N of E line lot	77	N of	Mason
13	S of N line	Olive Ave	4	N of E line lot	183	E of	Buchanan
12	S of N line	Olive Ave	21	N of E line lot	195	N of	Saguna
20	S of N line	St	1	N of E line lot	112	N of	Mason
20	S of N line	St	2	E of N line lot	186	N of	Octavia
21	S of N line	St	13	N of E line lot	125	E of	Lilburne
22	N of E line	Saguna	9	S of N line lot	86	N of	O Farrell
22	N of E line	Saguna	10	S of N line lot	34	S of	Myrtle Ave
15 1/2	S of N line	O Farrell	19	E of N line lot	85	S of	Myrtle Ave
21	S of N line	St	2	E of N line lot	35	S of	Powell
20	N of E line	Saguna	5	N of S line lot	102	E of	Powell
20	N of E line	Saguna	4	N of S line lot	171	E of	Octavia
22	N. S. line	St.	2	E. W. line lot	86	S of	O Farrell
20	S. N. line	St.	3	W. E. line lot	36	N of	Olive Ave
21	S. N. line	St.	10	E. W. line lot	87	N of	O Farrell
21	S. N. line	St.	1	W. E. line lot	35	N of	Olive Ave
21	S. N. line	St.	5	E. W. line lot	71	E. S. Government	
20	S. N. line	St.	29	E. W. line lot	141	W. Fough	
20	S. N. line	St.	13	W. E. line lot	77	W. Franklin	
20	S. N. line	St.	10	E. W. line lot	95	W. Franklin	
21	S. N. line	St.	5	E. W. line lot	133	W. Franklin	
20	S. N. line	St.	29	E. W. line lot	55	W. Fough	
20	S. N. line	St.	13	W. E. line lot	116	W. Dennis	
20	S. N. line	St.	10	E. W. line lot	164	W. Dennis	
21	S. N. line	St.	6	E. W. line lot	17	E. Buchanan	
21	S. N. line	St.	7	W. E. line lot	69	W. Buchanan	

Street

Street

DATE.	NAME	WATER NO.	STREET NO.	LOCATION.	CORPORATION STOP.		STOP COCK.		LEAD PIPE.		IRON PIPE.	
					No.	Size.	No.	Size.	Size.	Feet.	Size.	Feet.
July 17	Edmund Richard	58556	205		1	1/2	1	3/4	5/8			
July 20	M. Samuel	58431	1405	N.W. W. Laguna	1	1/2	1	3/4	5/8		36	
July 20	J. Tierney	58657	1245	down stairs W.ough	1	1/2	1	3/4	5/8		8	
July 27	J. Tierney	58656	1243	up stairs W.ough	1	1/2	1	3/4	5/8		36	
July 27	M. Haas	58694	1125-7	DD 100 W. Laguna	1	1/2	1	3/4	5/8		36	
July 28	E. J. Yeckel	57316		SE Hyde	1	1/2	1	3/4	5/8		7	
July 28	L. Kutler	57430	1402-4	W. Laguna	1	1/2	1	3/4	5/8		36	
July 29	A. Salter	57197	307		1	1/2	1	1/2	1/2		38	
Jan 29/1900	Oberon Marshall	57148	168	N.S. 85 E. Powell	1	1/2	1	1/2	1/2			
Feb 28/1899	The Oberon	57147	122-4		1	1/2	1	1/2	1/2			
Feb 13/1900	Mrs Clark	18884		N.E. Mason	1	3/4	1	1/2	1/2		32	1/2
Feb 13/1900	"	57557	207	"	1	1/2	1	3/4	5/8		32	3/4
Feb 13/1900	"	53074		"	1	1/2	1	3/4	5/8		32	3/4
Feb 13/1900	"	48316		"	1	1/2	1	3/4	5/8		32	3/4
Feb 13/1900	"	53072		"	1	1/2	1	1/2	1/2		32	1/2
Feb 13/1900	"	18894		"	1	1/2	1	1/2	1/2		32	1/2
July 12/186	L. M. Star	57559	400									
June 11/1900	Jas E. Bennie	58646										
June 26/1900	J. Ito	57561	1345-7	S.S. 167 W. Octavia	1	1/2	1	3/4	5/8		35	
July 6/1900	J. Kumpfing	57563	307		1	3/4	1	3/4	3/4		38	
June 7/1900	S. Cohen	57564	1457	S.S. 225 W. Laguna	1	1/2	1	3/4	5/8		7	
May 8/1901	S. Cohen	57562		W. bet Laguna & Buchanan	1	1/2	1	3/4	5/8		7	
May 8/1901	S. Cohen	58865	337		1	1/2	1	3/4	5/8		37	
July 14/1901	Thomas A. Soyney	58675			1	1/2	1	3/4	5/8		37	
Feb 15/1902	Schwartz	57566	1341-3	S.S. 142 W. of Octavia	1	1/2	1	3/4	5/8		36	
Feb 21/1902	W. Wolf	57572	1666-70	N.S. 100 E. of Fillmore	1	1/2	1	3/4	5/8		8	
Feb 21/1902	W. Wolf	57571		N.E. Laguna	1	1/2	1	3/4	5/8		9	
Feb 21/1902	W. Wolf	57573		N.E. Laguna	1	1/2	1	3/4	5/8		9	
Feb 26/1902	Fire Pipe	57568	122-24		1	1/2	1	3/4	5/8		9	
March 13/1902	G. Abraham	58659			1	1/2	1	3/4	5/8		8	
May 27/1902	W. Wolf	57570	1395-99	N.E. Laguna	1	1/2	1	3/4	5/8		7	
May 27/1902	W. Wolf	57571	1395-99	N.E. Laguna	1	1/2	1	3/4	5/8		7	
Sept 17/1902	E. Stanford	58589	579		1	5/8	1	3/4	5/8		9	
Sept 17/1902	P. Tierney	58654	1235-9	S.S. bet. Fough & Octavia	1	5/8	1	3/4	5/8		36	
Sept 27/1902	L. Friedman	58631	1111-5	S.W. Franklin	1	5/8	1	5/8	5/8		35	
Oct 16/1902	L. W. Smith	58632	1123-27	S.S. 125 W. Franklin	1	5/8	1	5/8	5/8		35	
Oct 27/1902	M. Marcus Church	58634	1129-33	S.S. 120 W. Franklin	1	5/8	1	3/4	5/8		36	
APR 23 1903	Mrs. Emma Brown	58650	1207-21	S.S. 55 W. Fough	1	3/4	1	3/4	3/4		36	
MAY 2 - 1903	J. W. McDonald	58831		S.S. 103 W. Devisadero	1	1/2	1	3/4	5/8		36	
MAY 2 - 1903	J. W. McDonald	58832	2111-17	S.S. W. Devisadero	1	1/2	1	3/4	5/8		36	
MAY 9 - 1903	J. Cohen	58940	630-634	S.S. 115 E. Buchanan	1	1/2	1	3/4	5/8		36	
APR 20 1903	G. A. Hare	58920	1504	N.S. 70 W. Buchanan	1	1/2	1	3/4	5/8		8	

DIRECTION OF TAP.

20 S. N. line St.	3 W.E. line lot	113 W. line
20 S. N. line St.	4 E.W. line lot.	106 W. line
7 W.E. line Carlos Place	20 N. S. line lot.	78 S. of Farrell
22 N. S. line St.	" " " " "	77 S. of Jones
19 S. N. line St	19 S. E. " " "	11 S. of Jones
19 S. N. line St	14 N.E. line lot	21 S. of Jones
19 S. N. line St	11 W. E. line lot,	68 S. of Jones
19 S. N. line St	14 N. E. line lot	72 S. of Jones
20 S. N. line St	18 W. E. line lot	42 S. of Jones
18 1/2 S. N. line St.		111 W. Street
21 S. N. line St	2 - E. N. line lot.	34 S. of Jones
22 W. E. line Laguna	5 S. N. line lot.	65 N. of O. Farrell
18 1/2 S. N. line O Farrell		107 N. of MacKilom
22 W. S. line St.	3 E. N. line lot	93 S. of Lawrence
21 S. N. line St.	Over N. line lot	32 S. of Jones
21 S. N. line St.	4 E. N. line lot	49 S. of Jones
21 S. N. line St.	20 W. E. line lot	47 S. of MacKilom
21 S. N. line St		148 S. of Jones
20 S. N. line St	13 S. of Jones	125 S. of Jones
20 S. N. line St	11 S. of Jones	111 S. of Jones
22 S. N. line St	10 S. of Jones	111 S. of Jones
21 S. N. line St	22 S. of Jones	111 S. of Jones
19 S. N. line St.	23 E. W. line lot.	138 W. of Pittman
<del>21</del> S. N. line St.	75 W. E. line lot.	135 S. of Lawrence
19 S. N. line St.	27 E. W. line lot.	67 S. of Jones
19 S. N. line St.	20 W. E. line lot	78 S. of Jones
19 S. N. line St.	23 E. W. line lot	63 S. of Jones
<del>18</del> S. N. line St.	57 W. E. line lot.	118 S. of Jones
19 S. N. line St.	28 W. E. line lot	101 W. of Jones
19 S. N. line St.	19 W. E. line lot.	93 W. of Jones
19 S. N. line St.	24 W. E. line lot	87 W. of Jones
16 W. E. line Powell	21 W. E. line lot	68 S. of O'Farrell
18 S. N. line St.	32 W. E. line lot.	48 S. of Jones
19 S. N. line St.	35 S. of Jones	107 W. of Pittman
17 S. N. line St.	24 S. of Jones	115 W. of Jones
20 S. N. line St	14 S. of Jones	9 S. of Jones
20 S. N. line St.	1 W. E. line lot.	6 S. of Jones
19 S. N. line St		140 S. of Jones
<del>19</del> S. N. line St		92 S. of Jones
20 S. N. line St.		11 S. of Jones
		219 S. of Jones

DATE.	NAME.	WATER NO.	STREET NO.	LOCATION.	CORPORATION STOP.		STOP COCK.		LEAD PIPE.		IRON PIPE.	
					No.	Size.	No.	Size.	Size.	Feet.	Size.	Feet.
JUL 22 1903	Roni Lupetti	58652	1229-33	S 110 W. Fough	1	5/8	1	3/4	5/8	36		
AUG 10 1903	J. L. Coku	58651	1223-27	" 87 "	1	5/8	1	3/4	5/8	37		
CCT 22 1903		57558	257									
DEC 10 1903	Kliin	58600	793		1	1/2	1	3/4	5/8	11		
DEC 24 1903	Mason	58772	1764-5		1	5/8	1	3/4 x 5/8	5/8	17		
JAN 21 1904	W. Frankelan	58775	1452-86	N S 50 E Steiner	1	5/8	1	5/8 x 3/4	5/8	7		
	W. Frankelan	58774	1476-80	N S 75 E Steiner	1	5/8	1	5/8 x 3/4	5/8	7		
	W. Frankelan	58773	1470-74	N S 100 E Steiner	1	5/8	1	5/8 x 3/4	5/8	7		
JAN 22 1904	Busch Building	58849	235	Cor. Cash & La.	1	3/4 x 1			1	32		
Feb 2 1904	J. G. Pettitt	59144	107	SIDEWALK ELEVATOR.			1	1 1/2				
FEB 20 1904	W. Wolf	58688	1388-92		1	1/2	1	3/4	5/8	8		
FEB 21 1904	W. Wolf	58690	1394-8		1	1/2	1	3/4	5/8	9		
Feb. 23/04	W. F. Wilson Co	57137	108				1	1 1/2				
APR 23 1904	J. Timney	59157	373		1	5/8	1	3/4	5/8	9		
June 2/04	E. Downing	58693	1407-11	S. W. Laguna	1	1/2	1	3/4	5/8	36		
June 2/04	E. Downing	58695	1413-23	S. E. 92 W. Laguna	1	1/2	1	3/4	5/8	36		
June 9/04	Beldere Co.	58859	30				1	3/4	5/8	5	3/4	
July 1/04	Busch Bld.			Cor. Cash & La.			1	1 1/2				
Sept 2/04	C. Wilson	59843	352	S 163 E Taylor	1	1/2	1	3/4	5/8	7		
Sept 2 04	C. Wilson	59844	356	S 163 E Taylor	1	5/8	1	3/4	5/8	7		
Sept - 04	W. Wilson	59160		S 163 E Taylor	1	5/8	1	3/4	5/8	9		
Sept - 04	W. Wilson	59845		S 163 E Taylor	1	5/8	1	3/4	5/8	9		
Jan. 23 1905	Openheimer	58761	1739-41	S 175 W. Fillmore	1	1 1/2	1	5/8	5/8	37		
Jan. 27 05	E. Braubh	58585	Retipped	S 103 E of Leavenworth	1	3/2	1	1/2	5/2	8	1 1/2	
March 20 05	Mr. Proctor	59848	474	S 50 E Jones	1	1/2	1	3/4	5/8	5		
March 20 05	Mr. Proctor	58953	474	S 50 E Jones	1	1/2	1	3/4	5/8	5		
March 20 05	Mr. Proctor	58948	480	S 50 E Jones	1	1/2	1	3/4	5/8	5		
March 28 05		58850	Extended	S 50 E Jones			1	1 1/2			1 1/2	
March 28 05	Alice Pease	59822	578	S 105 W of Jones	1	1/2	1	3/4	5/8	7		
March 29 05	Alice Pease	57857	521	S 96 W of Jones	1	1/2	1	3/4	5/8	7		
March 30 05	Alice Pease	58943	572-18	S 88 W of Jones	1	5/8	1	1	1	7		
March 16 05	Minifie	57158	534 (up)	S. E. Powell			1	1 1/2				
March 17 05	Mr. Proctor	59850		S 50 E of Jones			1	1 1/2				
Apr. 8 05	W. Wilson	58765	1735	S 90 W. Fillmore	1	1 1/2	1	5/8	5/8	35		
Apr. 20 05	Fibich & Goldstein	58550	113		1	1 1/2	1	3/4	5/8	35	3/4	
Apr. 25 05	A. J. Rich & Co.	58774	785	Lower floor -	1	1 1/2	1	3/4	5/8	36		
May 13 05	Sing Lee	58746	1691	S 140 W. Leavenworth	1	1 1/2	1	5/8	5/8	36		
May 25 05	J. Haasman & Co.	58861	1180				1	1 1/2				
Aug 11 05		58861	340				1	1 1/2				
Sept. 2 05	A. Atkinson	60264	Ext. thro wall	S 177 W. Fillmore	1	1/2	1	1 1/2				
				S 165 W. Fillmore	1	1 1/2	1	3/4	5/8	5	3/4	

DIRECTION OF TAP.

<p>20 S No line St.</p> <p>21 S No line St</p> <p>19 S No. line St.</p> <p>20 S. N. line St.</p> <p>22 S No line St.</p> <p>22 S No line St.</p> <p>X 19 S. N. line St.</p> <p>19 S. N. line st</p> <p>19 S. N. line st</p> <p><del>21</del> 20 W. E. line st</p> <p>22 S. N. line st</p> <p>8 S N line st Olive St</p> <p>8 S. N. line st 20</p> <p>8 S N. line st 20</p> <p>19 S N line st</p> <p>20 S. of N. " "</p> <p>21 S of N. line of st</p> <p>19 " " " " " "</p> <p>20 " " " " " "</p> <p>22 " " " " " "</p> <p>20 " " " " " "</p> <p>20 " " " " " "</p> <p>21 " " " " " "</p> <p>20 " " " " " "</p> <p>16 S. N. line st</p> <p>10 S N " Byington</p> <p>22 E. W. Mason</p> <p>19 E W " st.</p> <p>20 S. of N. line of Street</p> <p>20 W - E " " "</p> <p><del>20</del> 20 S - N " " "</p> <p>22 S. N. line O. Farrell</p> <p>22 S. N. line st</p> <p>22 S. N. line "</p> <p>22 S. N. line "</p> <p>9 S N line st</p> <p>21 E W line Mason st</p> <p>21 E. N. line Mason st</p> <p>18 S. N. line St</p> <p><del>21</del> S. N. " "</p>	<p>1 E W line Lot</p> <p>21 W E line Lot</p> <p>27 E W line Lot</p> <p>51 W E line Lot</p> <p>2 W E line Lot</p> <p>11 W E line Lot</p> <p>18 E W line Lot</p> <p>13 E. W. line lot</p> <p><del>21</del> 14 E. W. line lot</p> <p><del>46</del> 7 S. line lot</p> <p>8 E W. line lot</p> <p>13 W E. line lot</p> <p>14 W E. line lot</p> <p>13 1/2 W E line lot</p> <p><sup>25</sup> 8 W E line lot</p> <p>19 E of W " "</p> <p>19 W. of E. line of lot</p> <p>23 E of " " "</p> <p><del>27</del> E of " " "</p> <p>2 " " " " "</p> <p>19 E of " " "</p> <p>105 1/2 E line side</p> <p>19 " " " " lot</p> <p>9 1/2 E of " line lot</p> <p>6 W. E line lot</p> <p>2 W. E " lot.</p> <p>12 S. S " lot</p> <p>16 N. S. " "</p> <p>3 N. of E. line lot</p> <p>15 S. of E line lot</p> <p>19 E. W. line lot</p> <p>46 E. W. line lot</p> <p>20 E. W. line lot</p> <p>47 E. W. " lot</p> <p>21 W. E line lot</p> <p>14 N. S. line Lot</p> <p>13 1/2 N. S. line Lot</p> <p>44 W. E. " "</p> <p><del>48</del> W. E. " "</p>	<p>219 W. Mason</p> <p>145 E of Taylor</p> <p>60 W of Hillman</p> <p>175 W of Devisadero</p> <p>99 E of Devisadero</p> <p>90 E of Devisadero</p> <p>38 1/2 W of William</p> <p>191 W of Hillman</p> <p>192 W of Hillman</p> <p>54 S of Farrell</p> <p><del>136</del> E of 1430. Street</p> <p>11 W. E line Beidman st.</p> <p>125 E of Polk.</p> <p>124 E of Polk.</p> <p>124 1/2 E of Polk</p> <p>42 E of Steiner</p> <p>121 W of Steiner</p> <p>177 E of Young st.</p> <p>105 S of Hillman</p> <p><del>175</del> E of Pierce</p> <p>105 E of " "</p> <p>12 W of " "</p> <p>152 E of Scott st</p> <p>10 E of Webster st</p> <p>17 " " " "</p> <p>107 E of " "</p> <p>162 W Webster</p> <p>77 W. C. Farrell. 6" Main</p> <p>66 N Chestnut 1 1/2" Main</p> <p>145 W of Young 8" Main</p> <p>134 S. C. Farrell 6" Main</p> <p><del>125</del> E. Devisadero</p> <p>118 W. of Powell 8" Main</p> <p>91 W. of Powell 8" Main</p> <p>117 W. of Powell. 8" Main</p> <p>90 W of Powell 8" Main</p> <p>29 E. of Mason 8" Main</p> <p>114 S of Farrell 8" Main</p> <p>74 S of " 8" Main</p> <p>182 W. Stockton 8" "</p> <p>183 W. Stockton 8" "</p>
---	---	---

DATE	NAME	WATER NO.	STREET NO.	LOCATION	CORPORATION STOP		STOP COCK		LEAD PIPE		IRON PIPE	
					No.	Size.	No.	Size.	Size.	Feet.	Size.	Feet.
Sept 05	A. Atkinson	58571	250	N/S 165 W Mason	1	1/2	1	3/4	5/8	5	3/4	270
Sept 11 05		58913	364	N/S 137 E Taylor			1	1 1/2				270
Feb 15 05	Wm Helbing	58557	1701	S/S 40' W Fillmore	1	5/8	1	5/8	5/8	38	1 1/2	6 1/8
Feb 15 05	John & Sarah G. Knight	58834		N/S 175 W Drovers	1	5/8	1	3/4	5/8	7		245
Jan 76 1906	J. Carroll	57541	(116)	A. E. Drovers	1	5/8	1	5/8	5/8	9		273
Jan 76 06	J. Carroll	58828	2076-88	N/S 50' E of Drovers	1	5/8	1	5/8	5/8	9		274
Feb 17 06		60272	extended thro' wall	A. W. William			1	1 1/2				
July 23 06	M. Levy	58762	1745	bet Fillmore & Steiner	1	3/8	1	3/4	1/2	36	1 1/2	6
July 18 06	H. C. Richards	58765	1745	S. S. W. of Fillmore	1	5/8	1	3/4	5/8	3	3/4	33
Aug 25 06	Milton Levy	58778	1797	S. S. E. Steiner	1	1/2	1	1/2	1/2	7	Oct.	8
Sept 18 06	S. G. Lewald	58822	2036	N. S. 143 W. Scott	1	1/2	1	1/2	1/2	8		14
Sept 25 06	Mrs da May Kyle	58983	65 Olive St	S. S. E. Polk			2	1/2	1/2	3		5
"	"	58608	871	"			2	1/2	1/2	3		5
"	"	58984	80 Olive St	"			2	1/2	1/2	3		5
Sept 13 06	Milton Levy	58771	1769	S. S. 115 E Steiner	X	1 1/2	1	1/2	1/2	37		48
Nov 18 1906	J. Babane	58783	1833		1	1 1/2	1	3/4	5/8	35		33
Dec 14 1906	Ed. L. Curtis	58644	1175		1	3/4	1	5/8	5/8	36		30
Jan 28 1907	W. Curshaw	58763	1737-9		1	5/8	1	5/8	5/8	38		9
Jan 28 1907	Mrs Porter	58793	1861-3		1	5/8	1	5/8	5/8	36		37
Feb 5 1907	Laufman & Hubel	58823	2035		1	1/2	1	1/2	1/2	10		5
Feb 17 1907	Joseph Catana	58780	1833		1	1/2	1	3/4	1/2	35		6
Mar 5 1907	Board of Health	58810		N. S. 150 E. Scott	1	1/2	1	1/2	1/2	8		11
Mar 13 1907	A. F. Magrane	58741		N. S. 65 E. Webster	1	1/2	1	1/2	1/2	38		12
Apr 5 1907	A. Marke	58615	902-4	N. S. 407 E. Polk	1	1/2	1	1/2	1/2	7		17
June 22 1907	Howard C. St.	58553	57156	S. S. 86 E. Powell	1	3/4	1	3/4	3/4	40		3053
July 4 1907	Burns	58747	1641-51		1	3/4	1	3/4	3/4	6		8277
July 11 1907	Apache Co	52361		S. E. Mason	1	3/4	1	3/4	3/4	33		3363
Sept 13 1907	G. Gavilla	58658	3205				2	1/2	1/2	6		4461
Nov 15	M. F. Wilson & Co.	58658	1249	J. S. 192 W. Gough	1	3/4	1	3/4	3/4	37		5926
Jan 3 1908	Water Works by Water Co.	58777	1797	S/S of Steiner			1	2"		8		11
Mar 4	E. Brandt	58586	570	N. S. 117 W. of Powell	1	3/4	1	3/4	3/4	5		1082
April 9 1908	Geo H. Toy	63946		N. S. 93 W. of Powell	1	3/4	1	3/4	3/4	5		1083
April 9 1908	Geo H. Toy			N. S. 117 W. of Powell	1	3/4	1	3/4	3/4	5		1084
April 9 1908	Geo H. Toy			N. S. 93 W. of Powell	1	3/4	1	3/4	3/4	5		1083
April 30 1908	Silverberg Estate	61722		N. E. Mason	1	1/2	1	5/8	5/8	8		1331
June 25 1908	Apache Co	58555		S. S. 18 E. Mason	1	1/2	1	1/2	1/2	30		2025
June 25 1908	Apache Co	58555		S. S. 36 E. Mason	1	1/2	1	1/2	1/2	35		2025
July 18 1908	Jas. Stewart Co.		121	Orpheum	1	5/8	1	5/8	5/8	35		2305
July 18 1908	Jas. Stewart Co.	58551	121	Orpheum	1	5/8	1	5/8	5/8	35		2305

DIRECTION OF TAP.

19 S. N. Line O. Farrell  
 20 S. N. Line St  
 20 S. N. Line St  
 20 O. N. Line St  
 20 S. N. Line St  
 20 O. N. Line St  
 22 N. of S. line of St.  
 18 S. of N. line of St.  
 20 S. of N. line of O'Connell  
 20 S. N. Line St  
 19 S. N. Line St  
 18 S. N. Line St  
 17 N. E. line St  
 17 N. E. line St  
 18 S. N. line St  
 18 S. N. line St  
 20 S. N. line St  
 21 S. N. line St  
 18 S. N. line St  
 17 S. N. line St  
 21 S. N. line St  
 20 S. N. line St  
 19 S. N. of O' Farrell & 163 E. of Power St  
 21 S. N. line of O' Farrell & 36 ft. E. of Mason St.  
 26 N. S.  
 21 S. N. line St  
 17 1/2 ft. S. N. line O' Farrell & 32 E. of Power  
 11 S. of N. line O'Connell  
 21 " " " "  
 20 " " " "  
 18 " " " "  
 21 " " " "  
 19 " " " "  
 17 " " " "  
 20 N. E. " Larkin  
 21 N. S. " St  
 20 S. " " "  
 18 " " " "  
 20 " " " "

26 E. of W. line Lot  
 42 E. W. Line Lot  
 42 1/2 E. W. Line Lot  
 43 E. W. Line Lot  
 43 1/2 E. W. Line Lot  
 44 E. W. Line Lot  
~~30 W. of S. line of lot~~  
 30 W. of E. line of lot  
 30 W. of E. line of lot  
~~3 W. E. Line Lot~~  
 1 E. of W. line St Lot  
 2 W. of E. Line Lot  
 16 S. N. line lot  
 16 N. E. line lot  
 17 N. E. line lot  
 16 E. W. line lot  
 13 E. of W. line lot  
 14 E. of W. line lot  
 5 N. of E. line lot  
 8 E. of W. line lot  
 5 E. of W. line lot  
 9 E. W. line lot  
 15 W. of S. line lot  
 18 " " " "

60 W. of Dillmore - 6" main  
 130 E. of Stockton 8" main  
 130 1/2 E. of Stockton 8" main  
 131 E. of Stockton 8" main  
 131 1/2 E. of Stockton 8" main  
 132 E. of Stockton 8" main  
 177 E. of Hyde St 12" main  
 160 E. of Powell St.  
 90 E. of Franklin.  
 146 W. of Gough 8" main  
 135 N. of Main  
 150 E. of Powell  
 58 59 N. of O'Connell 12" main  
 62 N. of O'Connell 12" main  
 19 N. of " " " "  
 37 N. of " " " "  
 25 N. of Gough St  
 20 N. of " " " "  
 100 N. of " " " "  
 147 N. of " " " "  
 180 N. of " " " "  
 57  
 44 N. of " " " "  
 210 E. of " " " "  
 187 N. of Laguna -  
 83 N. of Gough St  
 162 N. of " " " "  
 132 N. of " " " "  
 105 N. of Bagby St.  
 36 N. of " " " "  
 128 " of " " " "  
 37 E. of Powell  
 24 S. of O'Connell  
 184 N. of " " " "  
 206 E. of " " " "  
 178 N. of Stockton  
 59 1/2 N. of Taylor



# Service Pipe Record.

DIRECTION OF TAP.

<sup>12</sup> 74 S. N. Line St	<sup>22</sup> E. N. Line St	<sup>204</sup> W. of Grant 1 1/2 Main
<sup>12</sup> 76 S. N. Line St	E. N. Line St	<sup>54</sup> W. of Grant 1 1/2 Main
14 S. N. Line St	W. of Grant 1 1/2 Main	W. of Grant 1 1/2 Main
<sup>12</sup> X of S. N. line of street	<sup>23</sup> E. W. line of lot	<sup>230</sup> W. of Grant
<sup>12</sup> X of S. N. line of St	<sup>29</sup> W. of E. line of lot	<sup>271</sup> W. of London 1 1/2 Main
<sup>12</sup> X of S. N. line of St	<sup>35</sup> W. of E. line of lot	114 W. of Grant 1 1/2 Main
<sup>12</sup> X of S. N. line of St	<sup>25</sup> W. of E. line of lot	<sup>78</sup> W. of Grant 1 1/2 Main
<sup>12</sup> S. N. of S. N. " "	18 E. of St. " "	<sup>233</sup> W. of Grant 1 1/2 Main
<sup>12</sup> S. N. " "	56 " " " "	219 " "
19 N. of S. " Silver Ave	5 E. W. line lot	38 W. of Grant 1 1/2 Main
<sup>12</sup> 76 S. N. " "	12 E. W.	214 W. of Grant 1 1/2 Main
<sup>12</sup> 76 S. N. " "	26 E. W.	24 W. of Grant 1 1/2 Main
<sup>12</sup> 76 S. N. " "	6 W. E. line lot	241 E. Grant
<sup>12</sup> 78 " " " "	5 E. W.	55 " Grant
14 S. N. " "	3 E. W.	172 " "
<sup>12</sup> 78 S. N. " "	14 E. W. line lot	279 " Grant
<sup>12</sup> 78 S. N. " "	10 E. W.	38 " "
<sup>12</sup> 78 S. N. " "	<sup>22</sup> 20 W. E. line lot	55 " "
16 E. N. line Mission St.	6 E. W. line lot	57 W. of Grant 1 1/2 Main
<sup>12</sup> 78 S. N. " "	13 W. E.	121 " Grant
14 " " " "	2 " " "	37 E. " "
<sup>12</sup> 78 S. N. " "	2 E. W.	52 W. Grant
<sup>12</sup> 78 S. N. " "	9 W. E. line lot	98 " "
<sup>12</sup> 78 S. N. " "	12 " " "	23 " Grant
<sup>12</sup> 78 S. N. " "	12 " " "	192 " "
<sup>12</sup> 78 S. N. " "	13 W. W.	279 275 " Mission
<sup>12</sup> 78 S. N. " "	4 W. E.	227 225 " "
<sup>12</sup> 78 S. N. " "	1 E. W.	253 249 " "
<sup>12</sup> 78 S. N. " "	on E. " "	211 206 " "
<sup>12</sup> 78 S. N. " "	5 E. W.	293 291 W. Grant
<sup>12</sup> 78 S. N. " "		275 E. " "
<sup>12</sup> 78 S. N. " "		194 145 W. Grant
<sup>12</sup> 78 S. N. " "		139 137 W. Grant
<sup>12</sup> 78 S. N. " "		101 " Mission
<sup>12</sup> 78 S. N. " "		120 " "
<sup>12</sup> 78 S. N. " "		245 W. Grant
<sup>12</sup> 78 S. N. " "		14 S. N. Mission
<sup>12</sup> 78 S. N. " "		99 " "
<sup>12</sup> 78 S. N. " "		400 W. Grant

# Marshall (Mapwood) Street

DATE.	NAME.	WATER NO.	STREET NO.	LOCATION.	CORPORATION STOP.		STOP COCK.		LEAD PIPE.		IRON PIPE.	
					No.	Size.	No.	Size.	Size.	Feet.	Size.	Feet.
Dec 22 1907	Francis J. Brien	52292	73	170 W of Grant	1	1/2	1	1/2	1/2	2	1/2	24
Jan 30 1908	C. Stern	52307	211	N 1/2 50 <sup>Retap Sept 29/19</sup> Congdon	3/4	1/2	1	1/2	1/2	16	1/2	120
" 30 1908	J. Derby	52295	85	N 1/2 75 W Grant.	1	1/2	1	1/2	1/2	20	1/2	16
Oct 23 1908	W. E. A. Lo	52319	71	N 1/2 225 W of Grant					1/2	4 1/2	1/2	17
May 14 1909	Mrs G. T. Elliott	52320	130	S. S. 250 N of Congdon			2	1/2			1/2	7
May 11 1909	Janet C. W. A.	52321	120	S. S. 100 E of Grant.			2	1/2				
Nov 11 1909	L. Brandenburg	52322	120	S. S. 75 E of Grant	1	1/2 x 1/2	1	1/2			1/2	7
March 28 1910	Jno J. Kelly	52323	99	N. S. 200 W of Congdon	1	1/2 x 3/4	2	3/4			3/4	29
June 30 1910	J. J. Kelly	52324	131	" 250 W of Congdon	1	1/2 x 1/2	1	1/2			1/2	26
July 12 1910	E. Elgin	52326		S. S. 260 E Mission	1	1/2 x 1/2	1	1/2	1/2	2	1/2	36
Oct 1 1910	Eugenio Spidari	52327	212	N 1/2 75 W Congdon <sup>Retap Sept 29/19</sup>	3/4	1/2	2	1/2			1/2	26
Feb 18 1911	Mary Meyer	59486	64-6	1/2 same								
May 30 "	L. Metten	59487	157						1/2	Service		
Aug 5 "	Mrs M. Tiekner	59488	121	near Mission								
Jan 6 1912	E. Poli	59489	210	N 1/2 50 E Congdon <sup>Retap Sept 29/19</sup>	3/4							
Oct 23 "	A. Kalasch	59490	135	N 1/2 150 W do.	3/4							
Feb 5 1913	L. Ticoulet	59491	56	N 1/2 280 W Grant.	3/4							
Apr 16 "	J. J. Moriarty	59492	70	N 1/2 Grant Ave	3/4							
Aug 11 "	M. Peterson	59493		N 1/2 50 E Grant	3/4							
Dec 9 "	R. Deicucci	59494	17	N 1/2 140 E Mission	3/4							
June 11 "	J. W. Mogna	59494	81		3/4							
Feb 19 1914	Louis Brandenburg	59495		N 1/2 25 E Grant	3/4							
" 28 "	S. H. Parry	59496	185	N 1/2 50 W Congdon	3/4							
" "	do.	59497	183	" 75 "	3/4							
Sept 29 1914	L. Bander	59498		N 1/2 Grant	3/4							
Jan 20 1915	Wm Miller	59499		N 1/2 177 E Grant	3/4							
Oct 4 "	do	59388	37	" E Mission	3/4							
" "	do	59475	29		3/4							
" "	do	52290	33		3/4							
" "	do	59474	25		3/4							
May 2/16	Jno Christensen	43381		N 1/2 350 W Grant	3/4							
Aug 4/16	J. M. Zabushie	43382		" 250 E Grant	3/4							
Nov 8/16	Jos Quintas	43383		N 1/2 175 W Congdon	3/4							
Jan 2/17	J. Tasselin	90102	102		3/4							
Feb 2/19	L. Coughens	90040	121		3/4							
" "	do	91612	8	DISTRIBUTOR off of 52291	3/4							
" "	do	91613	10	DISTRIBUTOR " 52291	3/4							
Apr 29/19	Mrs Ticoulet	60929	62		3/4							
Aug 27/19	Blanchard Cordier + Board	65493		4 Congdon	1"							
Aug 9/19	Mary Hermann	49708		N 1/2 75 W Grant	3/4							

see Ex 7 page 16



Pa R

Street

DATE	NAME	WATER NO.	STREET NO.	LOCATION	CORPORATION STOP		STOP COCK		LEAD PIPE		IRON PIPE	
					No.	Size.	No.	Size.	Size.	Feet.	Size.	Feet.
Aug 30/01	Chauw	575757 15311	10									
Aug 8/01	W. Meyer	575761 15312	11-3									
Aug 31/01	Etlat	575764 15313	12									
Sept 20/01	Etlat	575771 15314	14									
May 0/01	W. McKman	575781 5315	15									
May 9/01	W. McKman	575801 15317	17									
Jan 2/01	Etlat	575791 15316	16									
May 0/01	W. McKman	575811 15318	17 1/2									
May 7/01	W. Merkelbach	575821 15319	18-20									
May 8/01	W. Hutchinson	575831 15320	19									
May 10/01	Bryant & Strain	575841 15321	21									
Aug 20/01	W. L. Byrne	575851 15322	22									
Aug 20/01	E. Paugler	575861 15323	23									
Feb 1/01	Ann Bramish	575881 15324	25									
June 1/01	John E. Jones	575871 15325	25									
June 1/01	David Pomeroy	575891 15326	40-41									
July 20/01	Mrs Anna Gordon	575901 15327	52									
Feb 1/01	W. F. Bernard	575911 15328	54									
Aug 13/01	Henry Warr	575921 15329	103									
June 10/01	Phillippina Kildebrand	575941 15332	105									
June 10/01	Phillippina Kildebrand	575931 15331	107									
Nov 13/01	W. J. Flood	575951 15330	102	see in front of lot								
Sept 30/01	Pitter	575971 15327	123-25									
2/00	St. Kofina			108 x 10 x 10 cancelled								
April 26/01	J. Kammerwehmed	575991 15326	121-35									
Nov 8/01	St. Kofina			112-14 cancelled								
Nov 8/01	St. Kofina			11-16 cancelled								
Oct 1/01	S. Gotthard	575981 15329	131-45									
Feb 23/01	W. J. Conway	575961 15328	132-61									
June 19/01	Mary Reateky	576001 15339	131									
July 10/01	Gustave May	576011 15340	132									
Oct 22/01	E. Curig	576021 15361	133									
July 1/01	E. Anthony	576031 15362	134									
Oct 2/01	Thos Curig	576041 15342	135									
Oct 22/01	E. Curig	576051 15362	135									
Jan 9/01	John Madden	576061 15361	136									
Jan 9/01	W. Melker	576071 15313	137									
Mar 20/01	W. J. Lynn	576081 15314	138									
June 1/01	L. W. Wike	576091 15315	139									
Jan 20/01	A. L. Russell	576101 15316	140									

Retap 7/13/29

3/4 Service

5/1 36

May 12-02 (L)

1 3/4 1 3/4 3/4 9

# Service Pipe Record.

1530

## DIRECTION OF TAP.

No.	Direction	Line	Locality	Dist.	Remarks	Notes	Remarks
21	S	of	line	10	60		37
21	S	of	line				7
21	S	of	line				33
21	N	of	line				33
21	S	of	line				67
21	S	of	line				
21	S	of	line				
21	S	of	line	6	5		37
21	S	of	line				31
21	S	of	line				116
21	S	of	line				130
21	S	of	line				138
21	S	of	line				107
21	S	of	line				107
21	S	of	line	23	5		10
21	S	of	line				220
21	S	of	line	8	6		108
21	S	of	line	5	5		100
21	S	of	line	7	11		213
21	S	of	line				24
21	S	of	line				400
21	S	of	line				40
21	S	of	line	12	11		30
21	S	of	line				33
21	S	of	line	11	11		104
21	S	of	line				100
21	S	of	line	12	11		69
21	S	of	line	30	11		7
21	S	of	line	3	11		21
21	S	of	line	1	11		29
21	S	of	line				21
21	S	of	line				7
21	S	of	line				11
21	S	of	line	4	11		83
21	S	of	line	7	11		106
21	S	of	line	13	11		100
21	S	of	line	14	11		100
21	S	of	line				155
21	S	of	line				4
21	S	of	line	6	11		157
21	S	of	line	11	11		13

DATE.	NAME.	WATER NO.	STREET NO.	LOCATION.	CORPORATION STOP.		STOP COCK.		LEAD PIPE.		IRON PIPE.	
					No.	Size.	No.	Size.	Size.	Feet.	Size.	Feet.
2111	Wm. J. Moran	57611	132									
2111	Charles Gunn	57612	133									
2111	J. S. Luk	57614	141									
2111	Wm. J. Bryan	57613	198									
2111	Edmond J. Gahan	57615	200									
2111	Geo. Raphael	57616	206									
2111	George Raphael	57617	204									
2111	L. Bernard	57618	221									
2111	Wm. J. McDonald	57619	218-20									
2111	Wm. J. Keis	57620	229									
2111	Wm. J. McDonald	57621	557-1									
2111	J. Flaherty	57622	235									
2111	P. Swift	57623	225									
2111	Chas. R. Peter	57624	216-4									
2111	P. Swift	57625	221									
2111	Wm. J. Blanchfield	57626	228									
2111	P. Swift	57627	221									
2111	Jacob Karhman	57628	254-60									
2111	Mrs. Calaghan	57629	251-5									
2111	Frederick Sullivan	57630	262-4									
2111	Wm. J. Subman	57631	205-7									
2111	Wm. J. Kider	57632	235									
2111	Mrs. B. Kariace	57633	235									
2111	Wm. J. Lantieri	57634	268-10									
2111	Wm. J. Lagnel	57635	237-9									
2111	Ernie	57636	274-6									
2111	James D. Giff	57637	220									
2111	Lew C. C. C.	57638	245-7									
2111	Wm. J. K. K.	57639	217									
2111	Wm. J. K. K.	57640	216									
2111	L. L. L.	57641	216-8									
2111	Charley Brock	57642	245-7									
2111	Caron D. D.	57643	216-1									
2111	P. Swift	57644	205									
2111	P. Swift	57645	206									
2111	Wm. J. W.	57646	207-11									
2111	Chas. Bernard	57647	317									
2111	Wm. J. W.	57648	330									
2111	P. Swift	57649	216									
2111	Wm. J. W.	57650	315									

Retap Dec 23/26 2" service

R 570

Retap 9/4/31

3/4



Oak

Street

DATE	NAME	WATER NO.	STREET NO.	LOCATION	CORPORATION STOP.		STOP COCK.		LEAD PIPE.		IRON PIPE.	
					No.	Size.	No.	Size.	Size.	Feet.	Size.	Feet.
Jan 10	J. O. Hale	57830	316									
Jan 10	J. O. Hale	57831	340									
Jan 10	J. O. Hale	57832	340									
Jan 10	J. O. Hale	57833	319									
Jan 10	J. O. Hale	57834	344									
Jan 10	J. O. Hale	57835	344									
Jan 10	J. O. Hale	57836	341									
Jan 10	J. O. Hale	57837	348-50									
Jan 10	J. O. Hale	57838	352-14									
Jan 10	J. O. Hale	57839	368									
Jan 10	J. O. Hale	57840	376									
Jan 10	J. O. Hale	57841	381-5									
Jan 10	J. O. Hale	57842	381									
Jan 10	J. O. Hale	57843	388									
Jan 10	J. O. Hale	57844	388									
Jan 10	J. O. Hale	57845	392									
Jan 10	J. O. Hale	57846	400									
Jan 10	J. O. Hale	57847	400									
Jan 10	J. O. Hale	57848	400									
Jan 10	J. O. Hale	57849	401-3									
Jan 10	J. O. Hale	57850	405									
Jan 10	J. O. Hale	57851	407									
Jan 10	J. O. Hale	57852	409									
Jan 10	J. O. Hale	57853	411-12									
Jan 10	J. O. Hale	57854	413									
Jan 10	J. O. Hale	57855	439-43									
Jan 10	J. O. Hale	57856	436									
Jan 10	J. O. Hale	57857	436									
Jan 10	J. O. Hale	57858	446									
Jan 10	J. O. Hale	57859	448									
Jan 10	J. O. Hale	57860	457									
Jan 10	J. O. Hale	57861	463									
Jan 10	J. O. Hale	57862	452									
Jan 10	J. O. Hale	57863	452									
Jan 10	J. O. Hale	57864	466-4									
Jan 10	J. O. Hale	57865	466									
Jan 10	J. O. Hale	57866	465-1									
Jan 10	J. O. Hale	57867	477-30									
Jan 10	J. O. Hale	57868	431									
Jan 10	J. O. Hale	57869	431									
Jan 10	J. O. Hale	57870	483-5									
Jan 10	J. O. Hale	57871	483									
Jan 10	J. O. Hale	57872	483									
Jan 10	J. O. Hale	57873	483-5									
Jan 10	J. O. Hale	57874	483									
Jan 10	J. O. Hale	57875	504-5									

NOV 14 1905

1 3/8 1 3/4 3/8 35

Relay 10/4/26

Relay 10/5/20

3/4 service

3/4 "

R5356

R5357

Relay 3/12/24 1 1/2" Service

1597



# Oak Street

DATE	NAME	WATER NO.	STREET NO.	LOCATION	CORPORATION STOP		STOP COCK		LEAD PIPE		IRON PIPE	
					No.	Size.	No.	Size.	Size.	Feet.	Size.	Feet.
Dec 50	Wm Lambert	57850	<del>57898</del>	508-10								
Dec 55	Eugene Lattie	57851	<del>57899</del>	509-9	Apr 10/1900 (C)							
Oct 20	Edw. Taylor	57852	<del>57900</del>	512				5/8	36		1 1/2"	
Dec 21	Thomas Thorne	57854	<del>57901</del>	514-6								
Feb 10	Wm. Kayne	57853	<del>57902</del>	515								
Dec 70	Thomas M. Council	57856	<del>57903</del>	516								
Mar 26	John	57855	<del>57904</del>	511-3								
May 70	Wm. Keeney	57858	<del>57905</del>	518								
Mar 22	John Keeney	57857	<del>57906</del>	515-1								
	John Keeney	57890	<del>57907</del>	530								
Mar 18	A. Marshall	57889	<del>57908</del>	551-3								
Mar 6	M. M. Lahan	57891	<del>57909</del>	532								
Jan 19	Wm. Lahan	57892	<del>57910</del>	534								
Apr 5	John Sullivan	57894	<del>57911</del>	537								
Jan 6	Wm. Lahan	57893	<del>57912</del>	536								
Apr 5	Wm. Gray	57895	<del>57913</del>	528-32								
May 13	John Warren	57896	<del>57914</del>	534-8								
Mar 10	Wm. Dewitt	57897	<del>57915</del>	600								
Sept 10	Locher & Kidenrich	57898	<del>57916</del>	604								
Sept 10	Locher & Kidenrich	57899	<del>57917</del>	605								
Sept 10	Locher & Kidenrich	57903	<del>57918</del>	608								
May 11	Locher	57902	<del>57919</del>	606								
Aug 23	Wm. Abon Auden	57904	<del>57920</del>	610								
Aug 23	Wm. Abon Auden	57905	<del>57921</del>	612								
Dec 23	Wm. Abon Auden	57912	<del>57922</del>	612								
Oct 26	Wm. Abon Auden	57914	<del>57923</del>	620								
Apr 8	Wm. Abon Auden	57916	<del>57924</del>	636-8								
Mar 31	Wm. Abon Auden	57915	<del>57925</del>	640								
Mar 15	Wm. Abon Auden	57917	<del>57926</del>	643								
Apr 21	Wm. Abon Auden	57918	<del>57927</del>	645	Retup 3/28/00							
Mar 21	Wm. Abon Auden	57919	<del>57928</del>	645	1008 Keeney Retup 5/27/1923 1" Service							
Mar 15	Wm. Abon Auden	57920	<del>57929</del>	650								
Oct 6	Wm. Abon Auden	57921	<del>57930</del>	651-6								
Sept 11	Wm. Abon Auden	57922	<del>57931</del>	652								
Apr 10	Wm. Abon Auden	57923	<del>57932</del>	653								
Sept 26	Wm. Abon Auden	57924	<del>57933</del>	654								
May 20	Wm. Abon Auden	57925	<del>57934</del>	655								
Sept 31	Wm. Abon Auden	57926	<del>57935</del>	656								
Apr 31	Wm. Abon Auden	57927	<del>57936</del>	657								
Sept 11	Wm. Abon Auden	57928	<del>57937</del>	658								
Apr 10	Wm. Abon Auden	57929	<del>57938</del>	659								
Sept 26	Wm. Abon Auden	57930	<del>57939</del>	660								
May 20	Wm. Abon Auden	57931	<del>57940</del>	661								
Sept 31	Wm. Abon Auden	57932	<del>57941</del>	662								
Apr 10	Wm. Abon Auden	57933	<del>57942</del>	663								
Sept 26	Wm. Abon Auden	57934	<del>57943</del>	664								
May 20	Wm. Abon Auden	57935	<del>57944</del>	665								
Sept 31	Wm. Abon Auden	57936	<del>57945</del>	666								
Apr 10	Wm. Abon Auden	57937	<del>57946</del>	667								
Sept 26	Wm. Abon Auden	57938	<del>57947</del>	668								
May 20	Wm. Abon Auden	57939	<del>57948</del>	669								
Sept 31	Wm. Abon Auden	57940	<del>57949</del>	670								





# Service Pipe Record.

## DIRECTION OF TAP.

20	-N	E line	Scott		26	S	of N line	Lot		27	S	of N line	Lot		28	S	of N line	Lot		29	S	of N line	Lot		30	S	of N line	Lot		31	S	of N line	Lot		32	S	of N line	Lot		33	S	of N line	Lot		34	S	of N line	Lot		35	S	of N line	Lot		36	S	of N line	Lot		37	S	of N line	Lot		38	S	of N line	Lot		39	S	of N line	Lot		40	S	of N line	Lot		41	S	of N line	Lot		42	S	of N line	Lot		43	S	of N line	Lot		44	S	of N line	Lot		45	S	of N line	Lot		46	S	of N line	Lot		47	S	of N line	Lot		48	S	of N line	Lot		49	S	of N line	Lot		50	S	of N line	Lot		51	S	of N line	Lot		52	S	of N line	Lot		53	S	of N line	Lot		54	S	of N line	Lot		55	S	of N line	Lot		56	S	of N line	Lot		57	S	of N line	Lot		58	S	of N line	Lot		59	S	of N line	Lot		60	S	of N line	Lot		61	S	of N line	Lot		62	S	of N line	Lot		63	S	of N line	Lot		64	S	of N line	Lot		65	S	of N line	Lot		66	S	of N line	Lot		67	S	of N line	Lot		68	S	of N line	Lot		69	S	of N line	Lot		70	S	of N line	Lot		71	S	of N line	Lot		72	S	of N line	Lot		73	S	of N line	Lot		74	S	of N line	Lot		75	S	of N line	Lot		76	S	of N line	Lot		77	S	of N line	Lot		78	S	of N line	Lot		79	S	of N line	Lot		80	S	of N line	Lot		81	S	of N line	Lot		82	S	of N line	Lot		83	S	of N line	Lot		84	S	of N line	Lot		85	S	of N line	Lot		86	S	of N line	Lot		87	S	of N line	Lot		88	S	of N line	Lot		89	S	of N line	Lot		90	S	of N line	Lot		91	S	of N line	Lot		92	S	of N line	Lot		93	S	of N line	Lot		94	S	of N line	Lot		95	S	of N line	Lot		96	S	of N line	Lot		97	S	of N line	Lot		98	S	of N line	Lot		99	S	of N line	Lot		100	S	of N line	Lot	
----	----	--------	-------	--	----	---	-----------	-----	--	----	---	-----------	-----	--	----	---	-----------	-----	--	----	---	-----------	-----	--	----	---	-----------	-----	--	----	---	-----------	-----	--	----	---	-----------	-----	--	----	---	-----------	-----	--	----	---	-----------	-----	--	----	---	-----------	-----	--	----	---	-----------	-----	--	----	---	-----------	-----	--	----	---	-----------	-----	--	----	---	-----------	-----	--	----	---	-----------	-----	--	----	---	-----------	-----	--	----	---	-----------	-----	--	----	---	-----------	-----	--	----	---	-----------	-----	--	----	---	-----------	-----	--	----	---	-----------	-----	--	----	---	-----------	-----	--	----	---	-----------	-----	--	----	---	-----------	-----	--	----	---	-----------	-----	--	----	---	-----------	-----	--	----	---	-----------	-----	--	----	---	-----------	-----	--	----	---	-----------	-----	--	----	---	-----------	-----	--	----	---	-----------	-----	--	----	---	-----------	-----	--	----	---	-----------	-----	--	----	---	-----------	-----	--	----	---	-----------	-----	--	----	---	-----------	-----	--	----	---	-----------	-----	--	----	---	-----------	-----	--	----	---	-----------	-----	--	----	---	-----------	-----	--	----	---	-----------	-----	--	----	---	-----------	-----	--	----	---	-----------	-----	--	----	---	-----------	-----	--	----	---	-----------	-----	--	----	---	-----------	-----	--	----	---	-----------	-----	--	----	---	-----------	-----	--	----	---	-----------	-----	--	----	---	-----------	-----	--	----	---	-----------	-----	--	----	---	-----------	-----	--	----	---	-----------	-----	--	----	---	-----------	-----	--	----	---	-----------	-----	--	----	---	-----------	-----	--	----	---	-----------	-----	--	----	---	-----------	-----	--	----	---	-----------	-----	--	----	---	-----------	-----	--	----	---	-----------	-----	--	----	---	-----------	-----	--	----	---	-----------	-----	--	----	---	-----------	-----	--	----	---	-----------	-----	--	----	---	-----------	-----	--	----	---	-----------	-----	--	----	---	-----------	-----	--	----	---	-----------	-----	--	----	---	-----------	-----	--	----	---	-----------	-----	--	----	---	-----------	-----	--	----	---	-----------	-----	--	----	---	-----------	-----	--	-----	---	-----------	-----	--

Oak

Street

DATE.	NAME.	WATER NO.	STREET NO.	LOCATION.	CORPORATION STOP.		STOP COCK.		LEAD PIPE.		IRON PIPE.	
					No.	Size.	No.	Size.	Size.	Feet.	Size.	Feet.
Nov	John Fisher 57979	57772	992	id. of E. Scott.								
Dec	John Fisher 57980	57773	996									
Dec	John Fisher 57975	57771	991									
Dec	John Fisher 57973	57774	1020-9									
Dec	John Fisher 57955	57777		See Page 1537 for this water no.								
Dec	John Fisher 57957	57778	1045-47									
Dec	John Fisher 57959	57789	1053									
Dec	A. B. Bailey 57991	57790	1054-59									
Dec	John Fisher 57986	57791	1070									
Dec	W. Middle 57992	57792	1061-63									
Dec	John Fisher 57988	57793	1077									
Dec	John Fisher 57990	57794	1076									
Dec	John Fisher 57994	57795	1070-6									
Dec	John Fisher 57996	57796	1070									
Jan	John Fisher 58000	57799	1118									
Jan	John Fisher 57999	57798	1140									
Jan	John Fisher 58004	57802	1150-61	Retap 2/17/31								
Jan	John Fisher 58007	57801	1179-83									
Jan	John Fisher 58000	57805	1193									
Jan	John Fisher 58010	57806	1190									
Jan	John Fisher 58011	57807	1204-6									
Jan	John Fisher 58022	57811	1371									
Jan	John Fisher 58021	57812	1375									
Jan	John Fisher 58021	57813	1415-9									
Jan	John Fisher 58026	57814	1453									
Jan	John Fisher 58027	57816	1459									
Jan	John Fisher 58030	57818	1477									
Jan	John Fisher 58034	57820	1515									
Jan	John Fisher 58035	57821	1520-31									
Jan	John Fisher 58038	57822	1617									
Jan	John Fisher 58040	57824	1631									
Jan	John Fisher 58051	57830	1711	W. 103 W. Massone Ave 1 1/2	1	5/8	5/8					
Jan	John Fisher 58053	57831	1709									
Jan	John Fisher 58055	57832	1711									
Jan	John Fisher 58056	57833	1714									
Jan	John Fisher 58060	57834	1721									
Jan	John Fisher 58064	57835	1809									
Jan	John Fisher 58069	57843	1849									
Jan	John Fisher 58074	57845	1919									
Jan	John Fisher 58074	57845	1901-3									

Retap 2/17/31

3/4

W. E. Broderick

W. 103 W. Massone Ave 1 1/2

J. E. Hagan





# Service Pipe Record.

1536

## DIRECTION OF TAP.

20 S of S line St	17 E of S line St	179 S of S line St
19 N of S line St	3 W of E line lot	161 W of Baker
19 S of N line St	14 W of E line lot	52 W of Shaden
19 N of S line St	4 E of W line lot	77 E of Washburn
19 N of S line St	7 W of E line lot	38 W of Erie
19 S of S line St	2 E of W line lot	119 E of Lyon
19 S of S line St	4 W of E line lot	65 W of Shaden
21 S of S line St	3 E of W line lot	108 E of Duiradon
18 N of S line St	3 W of E line lot	122 E of Broderick
19 N of S line St	5 W of E line lot	127 E of Clayton
20 S of W line St.	26 W of E line lot.	56 E of S. St.
19 N. S. line St.	4 E. W. line lot.	105 E. W. line lot.
21 S. N. line St.	2 W. E. line lot.	153 W. E. line lot.
19 N. S. line St.	7 E. W. line lot.	51 W. E. line lot.
19 N. S. line St.	17 W. E. line lot	56 E. Ashbury
19 N. S. line St.	21 W. E. line lot	177 W. Clayton
19 N. S. line St.	7 W. E. line lot	205 W. Barber
19 S. N. line St.	3 E. W. line lot	110 W. Barber
19 N. S. line St.	2 E. W. line lot	206 W. Baker
20 N. S. line St.	11 W. E. line lot	74 E. Mission
20 N. S. line St.	3 N. E. line lot	145 E. W. Ashbury
19 S. N. line St.	20. E. W. line lot.	134 W. of Shaden.
21 E. W. line St	11. E. W. line lot	111 W. of S. St.
21 E. W. line St	13. E. W. line lot	126 W. of S. St.
21 S. N. line St.	5 E. W. line lot.	172 W. of S. St.
21 S. N. line St.	19 E. W. line lot	118 W. of Frankton.
21 S. N. line St.	11 E. W. line lot	66 W. of Frankton.
21 S. N. line St.	1 E. W. line lot.	117 W. of Duiradon
19 S. S. line St.	23 E. W. line lot.	132 W. of S. St.
20 S. N. line St		
21 S. N. line St.	6 W. E. line lot.	211 W. of S. St.
21 S. N. line St.	5 E. W. line lot	200 W. of Washburn
20 S. N. line St	31 E. W. line lot	70 W. of Washburn
20 S. N. line St	4 E. W. line lot	111 W. of Washburn
19 S. N. line St.	3 W. E. line lot	141 E. Baker
19 N. S. line St.	6 W. E. line lot.	114 E. Central Ave
21 S. N. line St	7. E. W. line lot	115 W. of S. St.
21 S. N. line St.	12 E. W. line lot	113 W. of S. St.
21 S. N. line St.	17 E. W. line lot	67 W. of S. St.
21 S. N. line St.	2. E. W. line lot.	50 W. of S. St.

# Oak St.

# Street

DATE.	NAME	WATER NO.	STREET NO.	LOCATION.	CORPORATION STOP.		STOP COCK.		LEAD PIPE.		IRON PIPE.
					No.	Size.	No.	Size.	Size.	Feet.	
Sept 11/00	J. J. ...	57755	529-31	W Steiner	1	1/2	1	3/4	5/8	37	
Feb 1/00	Geo. Schussler	57847	1343-5		1	5/8	1	3/4	5/8	7	
June 30/00	J. E. Liaser	58075	12003-7	S. S. 37 1/2 W. Shrader	1	1/2	1	5/8	5/8	37	10"
Nov 14/00	R. Cross	58046	1673	S. S. 225 W. Masonic Ave	1	1/2	1	3/4	5/8	7	22"
Jan 7/01	R. Reifer	58065	1904-11	S. S. 50 W. of Cole	1	5/8	1	3/4	5/8	7	6"
March 29/01	S. Fagothy	58021	1267-69	S. S. 164 W. of Baker	1	1/2	1	3/4	5/8	7	9"
Sept 12/01	Elaser	58076	2015-19	S. S. 106 E. Shrader & Stampen	1	5/8	1	3/4	5/8	37	6"
Sept 27/01	Thomas Hancock	57993	1064-69	S. S. 106 E. Lewisadero	1	1/2	1	3/4	5/8	36	14"
Nov 6/01	Jacobs	58006	1171-7		1	1/2	1	3/4	5/8	7	15"
Jan 10/02	Elaser	58057	1723-27	S. S. 125 E. Clayton	1	5/8	1	3/4	5/8	7	8"
Aug 1/02	Panchou	57975	991	S. S. E. Scott	1	5/8	1	3/4	5/8	38	6"
Sept 15/02	Irvine	58029	1471-75	S. S. 100 E. Central Ave.	1	5/8	1	3/4	5/8	7	17"
Nov 30/02	Bessie M. La Klein	58001	1144-48	S. S. 177 W. Lewisadero	1	5/8	1	5/8	5/8	8	9"
Jan 2/03	J. Thomas	58034	1611	S. S. 25 W. Masonic Ave.	1	1/2	1	3/4	5/8	7	7"
MAR 9 - 1903	Mrs. Ellen Coppe	58044	1674-85	S. S. 75 E. Ashbury	1	5/8	1	3/4	5/8	7	10"
MAR 9 - 1903	R. Wiencke	58063		S. S. 156 W. Clayton	1	5/8	1	3/4	5/8	7	8"
JUN 13 1903	J. Elaser	58019		S. S. 208 W. Baker	1	5/8	1	3/4	5/8	7	10.5"
AUG 8 - 1903	Mrs. A. Blackburn	58077	2021-5	S. S. 87 1/2 W. Shrader	1	5/8	1	3/4	5/8	37	7"
NOV 3 1903	J. Elaser	58018	1347-51	S. S. 183 W. Baker	1	5/8	1	3/4	5/8	7	7"
JAN 22 1904	J. Elaser	58036	1575-79	S. S. 100 E. Masonic Ave.	1	1/2	1	3/4	5/8	7	10.5"
MAR 16 1904	J. A. Cook	58044	1657-61	S. S. 150 E. Ashbury	1	5/8	1	5/8	5/8	7	9"
MAR 23 1904	J. Mendenhall	58048	2027-37	S. S. 106 E. Stampen	1	5/8	1	5/8	5/8	38	11"
Sept 2/04	W. C. ...	57954	1122-6	W. S. W. ...	1	5/8	1	5/8	5/8	8	150
Nov 21/04	Mrs. B. Breslin	57909	639-41	S. S. 111 W. ...	1	5/8	1	3/4	5/8	36	129
Nov 21/04	Jos. Rick Estate	58054		S. S. 85 W. Franklin	1	1/2	1	3/4	5/8	8	131
Nov 21/04	do.	58053	110	S. S. 30 W. Franklin	1	1/2	1	3/4	5/8	8	119
Dec 27/04	A. Meik Co.	57997	1120-1134	S. S. bet Lewisadero & Frederick	1	1/2	1	3/4	5/8	8	183
Jan 3/05	Jas. Smith	58064	1923-29	S. S. 100 W. of Cole	1	1/2	1	3/4	5/8	7	117
Jan 27/05	Error see O'Farrell St.	57258	Extended	S. S. 103 E. of Leavenworth	1	1/2				117	58
Feb 10/05	Chas. Keenan	57913	1571-61	S. S. 205 W. of Webster	1	5/8	1	3/4	5/8	36	203
Feb 25/05	J. B. Krieger	57911		S. S. 197 W. Webster	1	5/8	1	3/4	5/8	36	75
May 10/05	Shepard Bros.	57901	604-7	S. S. 70 W. Webster	1	5/8	1	3/4	5/8	37	209
June 27/05	C. Katschinski	57998	601	S. W. Webster	1	1/2	1	3/4	5/8	36	124
July 21/05	E. J. E. Troy	58014	1263-5	S. S. 121 E. Baker	1	1/2	1	3/4	5/8	38	141
Oct 18/05	Mrs. E. A. Lynch	58032	1491-7	S. E. Central Ave	1	3/4	1	1/2	1/2	7	153
Jan 30/06	C. J. & W. J. Keenan	57903	631-5	S. S. 175 W. of Webster	1	5/8	1	3/4	5/8	35	25
Jan 30/06	C. J. & W. J. Keenan	57906	625-9		1	5/8	1	3/4	5/8	35	91
Feb 17/06	F. J. Gandy	57958	416-20	S. S. 50 W. Laguna	1	5/8	1	3/4	5/8	8	102
Feb 17/06	E. A. ...	57804	205	S. W. Gough	1	5/8	1	3/4	5/8	36	

DIRECTION OF TAP.

Left Column	Middle Column	Right Column
20 S. N. line St.	16 E. St. line lot	141 St. Pierce
20 S. N. Line Clark.	96. E. W. line lot	39 W. of Scott
19 S. N. line st	18 E. W. line lot	132 W. of Brodrick
22 S. N. line st	1 E. W. line lot	113. E. of Pierce
19 N. of E. line of Brodrick	On S. line lot	55 on line
23 S. of N. line st	20 E. N. line lot	57 on line
20 N. of S. line st	2 E. N. line st	55 on line
19 " " " "	25. W. line lot	57 on line
19 N. S. line st.	On N. line lot	55 on line
22. D. N. " "	20 W. E. line lot.	57 E. shoulder
21 D. N. " "	3. E. W. " "	178. W. of Fairmore
19. N. D. " "	3. E. W. " "	128. E. of Waterloo St. Main
18. N. D. " "	5. E. W. " "	127. W. E. Layton St. Main
19 N. of S. line of Street	15. E. W. " "	145. W. of Thomas Ave. Main
20 S. - N. " "	1 N. of E. line lot	16. N. of Masonic St. Main
21 S. N. Line St	17 E. N. " "	45 " " " Main
20 N. of S. Line St	17. E. of W. Line Lot	110. W. of Dodge St. Main
19 S. of N. line of St	51 N. of E. line lot	101 E. of " " " Main
20 S. of N. line of St.	12 S. of N. line of lot	70 W. of Steiner St. Main.
21 S. of N. line of St.	2 W. of E. line of lot	70 E. of Hillmore St. 8" Main.
20. S. N. Line st.	8 W. of E. line of lot.	181 E. of Pierce St. 6" Main.
20 N. of S. Line St	10. E. W. Line Lot	132. W. of Stone 6" Main.
20 N. of S. Line St	On E. line of lot	132 E. of Thomas 5" Main
20 S. of N. Line of St	1 E. of W. line lot	110 E. of Thomas 5" Main
21 S. of N. line of St	17 N. of E. line of lot	110 E. of Thomas 5" Main
21 S. of N. line of St	7 S. of N. line of lot	110 E. of Thomas 5" Main
22 " " " " " "	18 E. of W. line of lot	110 E. of Thomas 5" Main
17 " " " " " Park	15 N. - E. " " " "	110 E. of Thomas 5" Main
20 N E " " " St	12 W. S. " " " "	110 E. of Thomas 5" Main
21 W E " " " "	7 " " " " " "	110 E. of Thomas 5" Main
20 " " " " " "	3 " " " " " "	110 E. of Thomas 5" Main
20 " " " " " "	23 " " " " " "	110 E. of Thomas 5" Main
20 S W " " " "	23 E W line lot	42 E. Pierce
19 W S " " " "	26 " " " " " "	179 W. Lyon
19 " " " " " "	11 " " " " " "	93 " Cole.
22 S W " " " "	25 E W line lot	144 " "
19 W S " " " "	1 " " " " " "	154 1/2 E. Gough.
20 " " " " " "	32 " " " " " "	167 W. Central Ave
20 " " " " " "		124 " Baker
19 SW " " " "		126 " do
		220 " New Ross Ave

Oak

Street

DATE	NAME	WATER NO.	STREET NO.	LOCATION	CORPORATION STOP		STOP COCK		LEAD PIPE		IRON PIPE	
					No.	Size	No.	Size	Size	Feet	Size	Feet
Nov 10 1906	O. Edwards	57957	925-27	Bet. Pierce & Scott	1	3/4	1	1/2	1/2	38		
June 23 06	Pac. States Tel-Co	67837	<del>57787</del>	Oak N.W. Scott	1	3/4	1	1 1/2	3/4	2	4 1/2	5
Aug 10 06	J. H. Munster	58012	1224-38	N.S. Bet. Brodick & Baker	1	5/8	1	3/4 5/8	5/8	3		
Sept 25 06	Mrs M. Bratcher	57953	869-95	S.S. 110 Pierce	1	5/8	1	5/8 3/4	5/8	36		
Jan 10 07	Thos E. Quirk	58008	1189-91		1	1/2	1	1/2	1/2	8		
Mar 20 07	O. Quinn	57798	137-45	S. 165 W. Franklin	1	5/8-3/4	1	3/4	3/4	36		
Mar 25 07	Marion Cox	58033	263-7	S. 55 W. Central Ave	1	3/4	1	3/4	3/4	7		
June 10 07	Frank Strina	58072	1957-91	S. 29 E. Shrader	1	1/2	1	3/4 5/8	5/8	7		
May 28 07	Cameron & Diston	58072	1981-55	S.S. 55 E. Shrader	1	5/8	1	5/8	5/8	8		
July 5 07	E. Richardson	57924	722		1	1/2	1	5/8	5/8	10		22
July 27 07	Peroutet	57925	1066		1	5/8	1	5/8	5/8	8		32
Aug 13 07	C. A. Oith	58061	1815-19	S.D. 107 W. Clayton	1	5/8	1	5/8	5/8	8		36
Aug 31 07	O. Creamer	58041	1637	D.D. 150 W. Masonic	1	5/8	1	5/8	5/8	8		39
Oct 22 07	M. Victor	58042	1639-49	D.D. 125 N. of Masonic	1	5/8	1	5/8	5/8	8		42
Nov 15 07	H. D. Peterson	57947	823-27	85 W. Steiner	1	1/2	1	5/8	5/8	38		53
July 14 08	M. Von Ahrendt	57904	630-4	N/A 125 W. Webster	1	5/8	1	5/8	5/8	10		57
Aug 14 08	A. Coleman	58015	1267-69	N/A 100 E. Baker	1	5/8	1	5/8	5/8	8		21
Sept 26 08	Mrs B. Okland	57945		S.S. 60 W. of Steiner St	1	5/8	1	5/8 3/4	5/8	40		25
Oct 7 08	C. Quinn	58081	668-72	N.D. 100 E. of Fillmore	1	5/8	1	3/4 5/8	5/8	9		29
Oct 30 08	O. J. & M. J. Keenan	58080	855-9	S.D. 150 E. of Pierce	1	5/8	1	5/8 3/4	5/8	39		33
Nov 18 08	St. Williams	58082	811-15	S.S. 35 W. of Steiner	1	5/8	1	5/8 3/4	5/8	38		34
Feb 1 09	Thomas Madden	58085	1964-73	S.D. 100 E. Shrader	1	5/8	1	5/8 3/4	5/8	8		173
Feb 1 09	Thomas Madden	58086	1963-65	S.D. 125 E. Shrader	1	5/8	1	5/8 3/4	5/8	8		173
Feb 12 09	O. J. & M. J. Keenan	58084	861-5	S.D. 135 E. Pierce	1	5/8	1	5/8 3/4	5/8	38		206
July 27 09	O. E. Madden	58088	50	N/A 120 E. Franklin	1	5/8	1	3/4	5/8	2	3/4	375
Nov 6 09	James Rich Co	58090	106-8		1	5/8 5/8	1	3/4	5/8	2	3/4	420
June 27 09	J. & M. Cox	58092	686-90	N/A 25 S. Fillmore	1	5/8 5/8	1	3/4	5/8	2	3/4	600
Aug 30 09	J. F. S. P. Co.	58093	200 at Min	9/2/21 Masonic (Trough)	1	1/2	1	1/2	1/2	1	1/2	637
Apr 4 1911	Wm J. Keenan	58094	879-99	5/8 Pierce				3/4	Service			8090
Sept 15 11	O. J. & M. J. Keenan	42108	479-0	5/8 Steiner				3/4				9280
Oct 27 11	H. Ernst & Son	37810		5/8 Lough				1/2				9591
" " 11	do	37809						1/2				9592
Mar 12 1912	Keenan & O'Brien	58101		5/8 Pierce				2				10724
May 1 11	J. B. Reite	58103		5/8 177 W. Lyon				3/4				11079
Sept 13 11	Jos Smith	58105	1921	" 87 " Cole				3/4				1220
" 20 11	do	58106	1931	" 118 " "				?				1220
Oct 19 11	Mary L. Conley	58107		" 228 " Franklin				1/2				1245
" 15 11	N. H. Dunbar	58108		" 165 " Central Ave				3/4				1241
Jan 21 1913	A. J. Falvey	58097		" 100 " Baker				3/4				1307
" " 13	do	58098		" 125 " "				3/4				1307
Sept 20 13	J. Loney	58110	157	" 157 " Van Ness Ave				3				1455

# Service Pipe Record.

## DIRECTION OF TAP.

15 WE line St  
~~21~~ ~~60~~ ~~W~~ line ~~WEST~~  
~~22~~ ~~1/2~~ ~~W~~ E  
 21 ~~E~~ ~~WE~~  
 20 ~~E~~ ~~W~~  
 7 ~~1/2~~  
~~17~~ ~~W~~ E  
 8 ~~WE~~ St  
 17 ~~W~~ E

---

20  
~~22~~ ~~20~~  
 261  
~~20~~ ~~W~~ S  
 285  
 22 W E St  
 19 21  
~~20~~ ~~W~~ L  
 20 S W L  
 20 E W line St  
 18 W E  
 17  
 17  
 21 E W  
 21 S W  
 17 WE  
 20 E W 16 WE  
 19 21 WE  
 19 E W  
 19 ~~E~~ ~~W~~  
~~18~~ ~~W~~ E  
 22 1/2 WE  
 22 1/2  
 22 1/2  
 18  
 24 W W  
 8 WE St  
 18

---

20 22 1/2  
 20 21 WE  
~~20~~ ~~E~~ ~~W~~ E  
 20  
 21 W S  
 20 WE  
~~20~~ ~~WE~~ WE  
 20 WE  
 22  
~~21~~ ~~W~~ E  
 21 WE

15 ~~E~~ ~~W~~ line ~~St~~  
 2 W. W.  
 11 S. W.  
 12 N. S.  
 6 S. W.  
 24 A. S.  
 21  
 16  
 11  
 10 S. W.  
 16  
 15  
 on end of 1" line  
 12 N. S. line lot  
 20  
~~5~~ ~~W~~ E  
 on S line  
 30 S. W line lot  
 23  
 2 W S line lot  
 11 S W  
 19  
 15  
 47  
 4  
 12  
 14 W S  
 19 S W  
 24 W S  
 10 S W  
 21  
 12 W S  
 15 W  
 13 W S line lot  
 13 WE  
 24 W S  
 15 WE  
 21 W S  
 14

38/21 line St  
 159 ~~1/2~~ ~~W~~ ~~St~~ ~~Element~~  
 188  
 138  
 159 N Element  
 313  
 242 W ~~House~~  
 245 S  
 162  
 228  
 234  
 17 ~~W~~ E  
 19  
 259 S. A.  
 212  
 273 S Element  
 103 1/2  
 105  
 7 W 19 A  
 256 S A  
 300  
 135  
 126  
 25 W S Lake  
 21 W E  
 26  
 77 N Lake  
 164 1/2 W  
 105 1/2  
 106  
 135 Lake  
 78  
 116  
 168  
 112 1/2  
 113  
 210  
 217 S  
 205 1/2  
 206 W  
 76 S  
 241 1/2  
 140 N  
 252  
 254 W  
 277 1/2  
 288 S Greasy  
 208  
 20 ~~W~~ ~~St~~ ~~Element~~  
 126 S U  
 79 E 26  
 130 S Lake  
 264 1/2  
 26 S W  
 130  
 279 1/2 N  
 246  
 78  
 78 W C



# Service Pipe Record.

1539

DIRECTION OF TAP.

19 S. N. line st Ost.  
 21 E. W " " st  
 21 1/2 W-E " " "  
 20 W-E " " "  
 21 1/2 W-E " " " 59' line  
 23 W-E " " "  
 20 E. W " " "  
 21 1/2 W-E " " "  
 20 E. of N. line Street  
 19 N. E. " " "  
 20 E. of N. " " "  
 21 1/2 N. E. " " "  
 20 S W Anza  
 20 " " " " "  
 20 WE " " " "  
 21 S/N " " " "  
 20 " " " " "  
 21 1/2 " " " " "  
 20 W. E. line st  
 21 W. E. line st  
 21 E. W. line st  
 20 W. E. line st  
 20 E. W. line st  
 21 E. W. Line st  
 20 W. E. Line of street  
 20 W E Line st  
 21 W/E Line st  
 19 W/E Line st  
 20 W/E Line st  
 20 W/E Line st  
 21 W/E Line st  
 21 W/E Line st  
 20 W of E line of street  
 19 W of E line of street  
 21 W of E line of st  
 20 W of E line of st  
 20 W of E line of st  
 21 W of E line of st  
 20 W of E line of st  
 21 W of E line of st

3. S. N. line lot  
 11. N. S. " " "  
 16. N-S " " "  
 20 S. N. " " "  
 11. N. S. " " "  
 2. S. N. " " "  
 12. N. S. " " "  
 19 N of S line lot  
 16 " " " "  
 20 " " " " "  
 40 S of N " " "  
 6 " " " " "  
 3 N-S " " "  
 On S line of lot  
 5 N of S line of lot  
 15 S N line st  
 17 S. N. line lot  
 5 S. N. line lot  
 50. N. S. line lot  
 16. N. S. line lot  
 13. N. S. Line Lot  
 38. S. N. Line Lot  
 11. S. N. line lot  
 34 1/2 line lot  
 On 7th line of lot  
 6 S of 7th line of lot  
 11 7th line of lot  
 7 1/2 line lot  
 20 1/2 line lot  
 18 N of S line of lot  
 24 N of S line of lot  
 19 N of S line of lot  
 20 N of S line of lot  
 11 lot N line of lot  
 11 lot S line of lot  
 12 lot S line of lot  
 6 lot S line of lot

On E. line 9<sup>th</sup> Ave 1/2 Main  
 97 N. S. N. st. 8<sup>th</sup> Main  
 70 236 N. S. 1<sup>st</sup> Main  
 22 236 N. S. 1<sup>st</sup> Main  
 2 - 2 of S 1<sup>st</sup> Main  
 47 1/2 S 1<sup>st</sup> Main  
 273 1/2 S 1<sup>st</sup> Main  
 17 1/2 S 1<sup>st</sup> Main  
 63 S of N 1<sup>st</sup> Main  
 20 N of N 1<sup>st</sup> Main  
 169 1/2 S. N. S. 1<sup>st</sup> Main  
 172 1/2 S. N. S. 1<sup>st</sup> Main  
 52 1/2 S. N. S. 1<sup>st</sup> Main  
 61 1/2 S. N. S. 1<sup>st</sup> Main  
 201 200 S. N. S. 1<sup>st</sup> Main  
 204 S. N. S. 1<sup>st</sup> Main  
 132 S. N. S. 1<sup>st</sup> Main  
 207 1/2 S. N. S. 1<sup>st</sup> Main  
 301 N of California 1<sup>st</sup> Main  
 54 S of N 1<sup>st</sup> Main  
 48 S of N 1<sup>st</sup> Main  
 184 S of N 1<sup>st</sup> Main  
 288 S of N 1<sup>st</sup> Main  
 42 N of California 1<sup>st</sup> Main  
 201 N of California 1<sup>st</sup> Main  
 101 N of N 1<sup>st</sup> Main  
 352 2 of N of S 1<sup>st</sup> Main  
 202 21st California St 1<sup>st</sup> Main  
 362 lot of S. N. St 1<sup>st</sup> Main  
 211 21 of Calif 6<sup>th</sup> Main  
 105 N of Calif 6<sup>th</sup> Main  
 82 S of California 6<sup>th</sup> Main  
 102 21 of N 1<sup>st</sup> Main  
 104 S of N 1<sup>st</sup> Main  
 103 S of N 1<sup>st</sup> Main  
 131 S of Calif 8<sup>th</sup> Main  
 101 21 of " 1<sup>st</sup> Main  
 259 21 of " 8<sup>th</sup> Main  
 151 759 21 of " 8<sup>th</sup> Main  
 258 21 of " 8<sup>th</sup> Main

# 9th Avenue

# Street

DATE	NAME	WATER NO.	STREET NO.	LOCATION	CORPORATION STOP		STOP COCK		LEAD PIPE		IRON PIPE	
					No.	Size	No.	Size	Size	Feet	Size	Feet
Aug 12 1907	J. Gally	57160		E. D. 150 N of "P" st			2	1/2	1/2	4		3693
Aug 12 1907	E. J. Hubert	57141	1782-9	E. D. 75 N of "N" "	1	1/2	1	1/2	1/2	38		3937
Aug 13 1907	Giuseppe Sangiacoma	57007	458 <sup>1/2</sup>	E. D. Pt Lobos + "A"	1	1/2	1	3/4	1/2	8		3896
Aug 22 1907	A. J. Thomas	57001		W. D. 100. D. Pt Lobos			2	1/2	1/2	38		4082
Sept 12 1907	Wendlin	6270	44501 - Gary	W. D. <del>Retap 4/20/05</del>	<del>3/4</del>	<del>1/2</del>	<del>2</del>	<del>1/2</del>	<del>1/2</del>	<del>38</del>	<del>11</del>	<del>2793</del>
Sept 18 1907	Rarah E. Holton	57087	1433	W. D. bet. Jara K	1	1/2	1	3/4	1/2	37		4640
Sept 22 1907	Mrs Julia Demianou	57139	1744-9	E. D. 125. N of "N" st	1	1/2	1	1/2	1/2	4	1/2	4777
Sept 25 1907	R. Parahwitz	57151	1845-9	W. D. 275. D. of "N"	1	1/2	1	1/2	1/2	4	1/2	7751
Nov 19	N. J. Abildskoo	57129	1708	E. S. 57 S. of "N"	1	1/2	1	3/4	1/2	38		5793
" 20	Duffy Bros Co.	56999	405-7	N. S. 56 - Pt Lobos			2	1/2	1/2	35		5803
" 25	Mrs. Frick	57143		N. E. of "N"	1	1/2	1	3/4	1/2	38		5868
" 30	G. Fatt	57085	1427	N. S. 150 <del>Retap 11-7-25</del>	<del>1</del>	<del>1/2</del>	<del>1</del>	<del>3/4</del>	<del>1/2</del>	<del>37</del>		<del>3273</del>
Dec 19 1907	H. H. Montell	57011	488-90	N. E. of "A" <del>Retap Dec 8/26</del>			2	1/2	1/2	8		5647
Feb 6 1908	Metzel & Groen	<del>57042</del>		N. W. - "A"			2	1/2	1/2	38		6182
" 7	U. Malovicky	56997	362	bet. Clement & Pt Lobos <del>Retap 2/21/31</del>	1"		2	1/2	1/2	9		471
" 18	Mrs. M. Shearby	57072	1334-6	E. S. 200 S of "J"	1	1/2	1	3/4	1/2	8		965
" 21	Wm Rhode	62701		N. S. 40 - Pt Lobos			2	1/2	1/2	38		457
Mar 12 1908	H. H. Montell	57009	486-8	E. S. 150 N of "A"			2	1/2	1/2	10		559
April 27 1908	Philip Rive	56971	163-5	W. S. 200. N. of California	1	1/2	1	3/4	1/2	28		1278
May 2 1908	E. Conway	56967	144-6	bet Lake & Calif	1	1/2	1	3/4	1/2	7		1372
May 5 1908	P. Reversely	57118	1588	E. S. 40. N. of L	1	1/2	1	3/4	1/2	37		1371
May 16 1908	W. W. McDonald	57022		S/W "B" st	1	5/8	1	5/8	5/8	38		1542
May 24 1908	Gutgen	57108	1531-3	W. S. 175. S. of "K"	1	1/2	1	3/4	1/2	8		1614
June 10 1908	H. Bollenhagen	57123	1643	W. S. 275. S. of L	1	3/8	1	1/2	1/2	8		1810
June 11 1908	H. Weebke	17015		E. S. 54. N. of Calif.	1	1/2	1	3/4	1/2	8		1804
July 20 1908	Wm McDonald	56969		W. S. 300 S. Lake	1	1/2	1	1/2	1/2	38		2374
Aug 10 1908	R. J. Sullivan	57079		E. S. 100 "M"	1	5/8	1	5/8-3/4	5/8	9		2542
Aug 14 1908	Mrs. G. K. Nemier	56944		E. S. 100. Pt Lobos			2	1/2	1/2	6		2555
Aug 14 1908	Ch. J. Morris	57164		W. S. 275 N. California	1	1/2	1	3/4	1/2	38		2611
Aug 17 1908	Wm O'Connor	57166	140-2	E. S. 250 S. Lake	1	1/2	1	1/2-3/4	1/2	8		2640
Aug 25 1908	P. Rides	57176	159-61	E. S. 225. - N. Calif	1	1/2	1	1/2-3/4	1/2	37		2690
												2691
Sept 21 1908	E. Stoltz	56975	212	E. S. 80 S. of California	1	1/2	1	1/2-3/4	1/2	8		2921
Sept 25 1908	J. McHugh	57501	414	E. S. 100 S. of Pt Lobos <del>Retap 4/18/25</del>	3/4	2	1/2	1/2	7		2976	
Dec 24 1908	Wilbach - Mayer	57175	1315-20	E. S. 100 South "J"	1	5/8	1	5/8-3/4	5/8	9		2931
Jan 7 1909	J. J. Noonan	57175		E. S. 1-5 S. California	1	1/2	1	3/4	1/2	8		1043
Nov 20 1908	E. L. Mathew	57177	153	E. S. 25 North of "C"			2	1/2	1/2	35		1075
Nov 20 1908	J. A. Straub	57162	1353	E. S. 250 N. of "K" st	1	5/8	1	5/8-3/4	5/8	38		1096
Nov 27 1908	J. Smith	57163	Retap 7/30/08	E. S. 100 N. Pt Lobos	1 1/2	5/8	1	5/8-3/4	5/8	9		1166
Nov 30 1908	E. L. Reese	57185	1554	E. S. 250 "L" st	1	3/4	1	1/2-5/8	1/2	38		1604



9th Avenue

Street

DATE	NAME	WATER NO.	STREET NO.	LOCATION	CORPORATION STOP		STOP COCK		LEAD PIPE		IRON PIPE	
					No.	Size	No.	Size	Size	Feet	Size	Feet
Feb 2 1909	J. A. Wells	57167	636-8	E/S 214 S of B	1	1/2	1	1/2-3/4	1/2	8		1741
Feb 4 1909	J. Nelson	57744	562	E/S Bet "A" & B"			2	1/2	1/2	7		1679
Feb 4 1909	J. Nelson	57171	558	E/S Bet "A" & B"			2	1/2	1/2	7		1680
Feb 4 1909	J. Nelson	57753	554	E/S Bet "A" & B"			2	1/2	1/2	7 1/2		1681
Feb 4 1909	J. Nelson	57173	550	E/S Bet "A" & B"			2	1/2	1/2	7 1/2		1682
Feb 4 1909	J. Nelson	57756	546	E/S Bet "A" & B"			2	1/2	1/2	7 1/2		1683
Feb 4 1909	J. Nelson	57169	542	E/S Bet "A" & B"			2	1/2	1/2	7 1/2		1684
Feb 4 1909	J. Nelson	57755	538	E/S Bet "A" & B"			2	1/2	1/2	7 1/2		1685
Feb 4 1909	J. Nelson	57174	534	E/S Bet "A" & B"			2	1/2	1/2	7 1/2		1686
Feb 4 1909	J. Nelson	57754	520	E/S Bet "A" & B"			2	1/2	1/2	7 1/2		1687
Feb 4 1909	J. Nelson	57168	526	E/S Bet "A" & B"			2	1/2	1/2	7 1/2		1688
Feb 4 1909	J. Nelson	57752	522	E/S Bet "A" & B"			2	1/2	1/2	7 1/2		1689
Feb 4 1909	J. Nelson	57743	518	E/S Bet "A" & B"			2	1/2	1/2	7 1/2		1690
Feb 4 1909	J. Nelson	57746	514	E/S Bet "A" & B"			2	1/2	1/2	7 1/2		1691
Feb 4 1909	J. Nelson	58539		E/S Bet "A" & B"			2	1/2	1/2	7 1/2		1692
Feb 4 1909	J. Nelson	57172	366	E/S Bet "A" & B"			2	1/2	1/2	7 1/2		1678
Feb 4 1909	J. Nelson	57758	570	E/S Bet "A" & B"			2	1/2	1/2	7 1/2		1677
Feb 4 1909	J. Nelson	57762	574	E/S Bet "A" & B"			2	1/2	1/2	7 1/2		1676
Feb 4 1909	J. Nelson	57757	578	E/S Bet "A" & B"			2	1/2	1/2	7 1/2		1675
Feb 4 1909	J. Nelson	57170	582	E/S Bet "A" & B"			2	1/2	1/2	7 1/2		1674
Feb 4 1909	J. Nelson	11912		E/S Bet "A" & B"			2	1/2	1/2	7 1/2		1673
Feb 22 1909	W. Higgins	57181	1465	W/S 200 North of K	1	5/8	1	5/8-3/4	5/8	36		1866
Mar 9 1909	H. E. Harris	57745	Richmond	W/S 125 N C St	1	5/8	1	5/8-3/4	5/8	38		2002
Mar 10 1909	A. J. Thomas	57742	132	E/S 175 S Lark			2	1/2	1/2	8		2118
Mar 20 1909	W. C. Curley	57180	1633	W/S 225 S Lark	1	1/2 x 5/8	1	3/4 x 5/8	5/8	8		2122
Mar 23 1909	W. C. Higgins	57179	1430	E/S 175 S Lark			2	5/8 x 3/4	5/8	9		2122
Mar 24 1909	Co. Inc.	57740	1526	E/S 175 S Lark	1	3/4	1	1/2 x 3/4	1/2	38		1882
April 6 1909	F. H. Cady	57736	1346-8	E/S 255 S J	1	5/8	1	5/8-3/4	5/8	2 3/4		2269
April 29 1909	L. H. Coe	57739	1522	E/S 125 S K	1	1/2	1	1/2	1/2	1 1/2	36	2463
April 29 1909	L. H. Coe	57184	1530	E/S 175 S K	1	1/2	1	1/2	1/2	1 1/2	36	2462
April 29 1909	L. H. Coe	57738	1518	E/S 100 S K	1	1/2	1	1/2	1/2	1	36	2462
April 30 1909	L. H. Coe	57183	1534	E/S 200 S K	1	1/2	1	1/2	1/2	1 1/2	35	2465
April 30 1909	L. H. Coe	57182	1538	E/S 225 S K	1	1/2	1	1/2	1/2	1 1/2	35	2466
April 30 1909	L. H. Coe	57737	1542	E/S 250 S K	1	1/2	1	1/2	1/2	2 1/2	35	2467
May 6 1909	Mrs W. Curley	57741		H/S 20 N H	1	1/2	1	1/2	1/2	6		519
June 4 1909	L. H. Walker	57751	151	bet Curley & Lark	2	5/8	2	5/8	5/8	6		552
June 5 1909	J. H. Leach	57748	1778	E/S 100 N of W St	1	1/2	1	1/2	1/2	1 1/2	37	2910
June 25 1909	W. C. Higgins	57747	1435-40	E/S 225 S J								2900
July 20 09	Graham & Jensen	57750	1241-43	W/S 225 S of H	1	1/2	1	3/4	3/4	1	37	3012
July 20 09	A. T. Mahmud	57749	1259									11/2 34 3707

# Service Pipe Record.

## DIRECTION OF TAP.

500	N	of	C. House 1 <sup>st</sup>	54 E. of line	700	E	of	W. House 1 <sup>st</sup>
357	N	of	W. House 1 <sup>st</sup>	54 E. of line	700	E	of	W. House 1 <sup>st</sup>
22	N	of	P. line	54 E. of line	700	E	of	W. House 1 <sup>st</sup>
357	N	of	W. House 1 <sup>st</sup>	54 E. of line	2	W.E.	of	W. House 1 <sup>st</sup>
187	N	of	W. House 1 <sup>st</sup>	54 E. of line	700	E	of	W. House 1 <sup>st</sup>
17	N	of	W. House 1 <sup>st</sup>	54 E. of line	700	E	of	W. House 1 <sup>st</sup>
400	N	of	W. House 1 <sup>st</sup>	54 E. of line	700	E	of	W. House 1 <sup>st</sup>
On Main Hole								
77	N	of	W. line	54 E. of line	1.55	E	of	Junction
4	E	of	S. line	54 E. of line	1.40	E	of	Junction
5	E	of	W. line	54 E. of line	1.1	E	of	Junction
7	E	of	W. line	54 E. of line	1.5	E	of	Junction
133	N	of	Flow Off. at Bridge	54 E. of line				
4								
Band tapped on C. S. J. Road								
4	N	of	W. line	54 E. of line				
4	N	of	W. line	54 E. of line				
13	WE	of	P. Helan	54 E. of line	824	N	of	W. line
13	WE	of	W. line	54 E. of line	824	N	of	W. line
25	N	of	W. line	54 E. of line				
35	N	of	W. line	54 E. of line				
On Main Hole								
336	N	of	W. House 1 <sup>st</sup>	54 E. of line	700	E	of	W. House 1 <sup>st</sup>
10	N	of	W. line	54 E. of line	33	E	of	W. House 1 <sup>st</sup>
17	N	of	W. line	54 E. of line				
20	N	of	W. line	54 E. of line	124	N	of	W. line
34	N	of	W. line	54 E. of line	82	E	of	W. line
17	N	of	W. line	54 E. of line	129	N	of	W. line
20	N	of	W. line	54 E. of line	29	E	of	W. line
20	N	of	W. line	54 E. of line	76	E	of	W. line
26	N	of	W. line	54 E. of line	18	E	of	W. line
29	N	of	W. line	54 E. of line	53	E	of	W. line
34	N	of	W. line	54 E. of line	173	N	of	W. line
37	N	of	W. line	54 E. of line	79	N	of	W. line



# Service Pipe Record.

DIRECTION OF TAP.

<p>25th A of D line 2th Team and Diameters shown</p> <p>24 - " of D line 2th 42 D of D line</p> <p>212 W. of Dog Park</p> <p>15 D of 2nd line 16 D of 1st line Ocean side 19 E of N line Lee Ave</p> <p>27 N of S line St. <del>15 N of S line St.</del> <del>17 E of N line St.</del></p> <p>20 " of Ocean Road</p> <p><del>20 N of E line St</del> 11 E. W. line St. 37 East Juppere Surf Boulev. <del>77 N. S. line St.</del> 13 N. S. line St.</p> <p>(fallen over Main)</p> <p>16 N. S. line St. 16 N. S. line St. 15 N. S. line St. 15 1/2 N. S. line St. 20 E. W. line 19th Ave. 16 N. S. line St.</p> <p>20 E. W. line St <del>30 E. W. line St</del> <del>20 N. S. line St</del> <del>18 N. S. line St.</del></p> <p>14 1/2 S. of street 15 1/2 N. S. line <del>24 E. of N line</del> 16 1/2 of S. line of St. 15 " " " " " 15 " " " " " 15 " " " " " 15 " " " " " 15 " " " " "</p> <p>33 N. of Ocean St</p> <p>15 -</p> <p>15 N. S.</p>	<p>10 E. of N line Brighton lot</p> <p>24 1/2 of 1st line lot</p> <p>30 E of D line lot</p> <p><del>30 E -</del></p> <p>47 E of Spring Valley Fence <del>14 1/2 E of N line lot</del> <del>22 E of N line lot</del></p> <p>50 E of E line Gate to Hyland's</p> <p>1 E of N line lot</p> <p>1 N of N line Golf Club ground <del>2 W. E. Corbett Road</del> <del>40 E of E line lot</del></p> <p>3 E of 10 line lot. 1 E of 10 line lot. 8 E of 10 line lot On 45 E of 10 line lot. 49 N. S. of Cross street 38 E of 10 line lot. 3 E of S line lot 5 E of 10 line lot 11 E of 10 line lot 14 1/2 S. of S. line lot 14 1/2 S. of S. line lot 15 1/2 E of 10 line lot 14 1/2 E of 10 line lot 14 1/2 E of 10 line lot 14 1/2 E of 10 line lot 20 1/2 E of 10 line lot 15 1/2 E of 10 line lot 15 1/2 E of 10 line lot 15 1/2 E of 10 line lot 15 1/2 E of 10 line lot 15 1/2 E of 10 line lot 15 1/2 E of 10 line lot 15 1/2 E of 10 line lot</p>	<p>41 E of Brighton</p> <p>15 E of Brighton</p> <p>215 E of Brighton 940 N. of Ocean house Road 1 E of 10 line lot 27 N. of Rail line lot 60 S of Ocean line</p> <p>104 N. of Green's Fence. <del>96 N. of Holiday Ave</del> On E line fence</p> <p>219 S of Paloma line 67 W. of Corbett Road <del>96 E of 10 line lot</del> <del>171 E. Juppere line lot</del></p> <p>52 W. of Capital 119 W. of Capital 69 W. of Capital 100 E of Capital <del>44 E of Capital</del> 878 S of " St. 101 E of Boston 132 S. of Ocean line S. of Ocean line 48 E of 10 line lot 211 1/2 W. of Juppere line 109 E of Juppere line 11 1/2 of Sutton line 384 1/2 W. of Capital 95 E of Plymouth 215 N. of Brighton 107 E of Harold 107 E of Harold 215 E of Capital 91 N. of Juppere 72 W. of Juppere</p>
---	--	--

DATE	NAME	WATER NO.	STREET NO.	LOCATION	CORPORATION STOP		STOP COCK		LEAD PIPE		IRON PIPE	
					No.	Size.	No.	Size.	Size.	Feet.	Size.	Feet.
7/2	Springer	36462		5 Arlington	1	1/2	1	1/2	3/4	17		
2/22	S. H. Cole	57991	1917	50 5 Arlington	1	1/2	1	1/2	3/4	17		
March 31	A. Turner	57926		Adjoining Cursing Park	1	1/2	1	1/2	3/4			
Sept 9	Small Pipe at	57938		5th St. "End of RR track"	1	1/2	1	1/2	3/4	4	3/4	97
Jan 16/1900	Jas F. Anthony	57931	1101	J. N. Sec. Ave. cut off by subject. Dec. 7, 1905.	1	1/2	1	1/2	3/4		1/2	20
Feb 1/99	G. Green	57932		see below. On road from Stags to broaders								
May 1/94	G. H. Green	36464										
Sept 10	de. de. Lynch	57937		S. S. W. "Greens"	1	1/2	1	1/2	3/4	4		\$7.20
June 8/01	Florence B. Farley	57939	1031	J. S. 75. See Ave	3	1/2	2	1/2	3/4		1/2	36
Oct 5/01	Pasture on Ocean			house road	1	3/4	1	3/4	5/8	5	3/4	4
Aug 7 <sup>th</sup> or	House of Correction	57913		Changed connection								
APR 12 1904	Mrs. C. Wright	58196		3" pipe from 2" pipe. Put up Feb 3/17	1	1/2	1	1/2	3/4	8		7.02
June 25 1905	S. P. Golf Club	58238		old tap - 3" - reduced to 1/2" now supplies	2	1/2	3	1/2	3/4		1 1/2	8
July 26 05	S. P. Golf & Country Club	58239		Opp. Corbett Road	1	1/2	1	1/2	3/4		1 1/2	8
July 31 05	Ingwide Saloon	57918	2455	Opp. Corbett Road. 16 N. Ocean Ave	1	1/2	1	1/2	3/4	8		3739
Nov. 2 05	Pipe as Main			see Easton Ave. also. ends 22 W. Capital							1 1/2	260
Nov. 2 05	F. Perisco	58221	1701-3	S. W. Capital	2	1/2					1/2	6
Nov. 2 05	F. Perisco	58222	1703	S. S. 25 W Capital								220 Oct.
Nov. 2 05	F. Perisco	58223	1707	S. S. 50 W Capital								221 Oct.
Nov. 2 05	F. Perisco	58221	1615-31	S. S. 125 W Capital	3/4	1/2						6586 see Dec. order
Dec. 7 05	G. H. Green	58243		Procadere Gulch	1	1/2	1	3/4	5/8	8		see memo in Jan. order
Jan. 8 06		60216	1710				2	1/2	1/2	8		190
Sept 25 06	Mrs. L. Hubbard	58215	1315	S. S. near Golden State Ave	2	1/2					1/2	40
Oct 9 06	J. B. Bassett	58205	1015	S. S. 50 W. Harold Ave	1	1/2	1	1/2	3/4	10		6546
Nov 13 06	Pipe as Main	58213	1135	S. S. 50 W. Harold Ave	1	1/2	1	1/2	3/4	10		108
Nov 13 06	United R. R. Co.	60881		J. S. 780 W. San Jose Ave	1	3/4	1	3/4	3/4	9		6549
Dec 21 06	Mr. Brown	58211	1304	Put up 8/30/06	1	1/2	1	1/2	3/4	10		36
Dec 21 06	John Garity	58226	1504		1	1/2	1	1/2	3/4	10		456
Dec 5 07	Mr. S. R. R. R. R.	58108	1307		1	1/2	1	1/2	3/4	7		215
Jan 21 1907	The Mc Carthy Co	58216	1231	1" Put up 8/30/06	2	1/2	2	1/2	3/4	10		6547
" 21 1907	Pipe as Main			Put up 8/30/06								
" 27 1907	Mr. B. B. B.	58202	451	Put up 8/30/06	1	1/2	1	1/2	3/4	10		308
Feb 1 1907	Mr. E. R. R.	58104	1503									7
" 14 1907	Mr. R. R. R.	58225	723	Put up 8/30/06	3/4	1/2						6547
Feb 1 1907	Pipe as Main			Put up 8/30/06								112-113
Jan 11 1907	The Mc Carthy Co	58214	1215	Cancelled								6547
Jan 11 1907	The Mc Carthy Co	58210		S. S. 63 W. See Ave	2	1/2	2	1/2	3/4	7		6547

# Service Pipe Record.

1543

DIRECTION OF TAP.

Line No.	Direction	Location	Notes	Other
21	W. E.	line Polk		
11	S. N.	line st		
11	S. N.	line st		
11	S. of N.	line		
11	S. of N.	line		
11	S. of N.	line		
11	S. of N.	line		
11	S. of N.	line		
11	S. of W.	line St		
11	S. of W.	line St		
11	S. of N.	line		
11	S. of N.	line		
11	S. of N.	line		
24	S. of N.	line	Paul	
30	N. of S.	line	Saguna	
12	S. of N.	line	Sh	
11	S. of N.	line	Sh	
12	S. of N.	line	Sh	
12	S. of N.	line	St	
12	S. of N.	line	St	
Tap.	21	W. E. line Polk		
8	S. N.	line st		
8	S. N.	line st		
21	"	" " "		
13	"	" " "		
12	S. N.	" " "		
3	E. W.	line Mantie		
17	N	San Louis		
4	S.	" " "		
13	S.	" " "		
6	S.	" " "		
5	S.	" " "		
4	S.	" " "		
1	S.	" " "		
3	N.	of E. line	sh	
1	N.	of E. line	sh	
1	E.	of N. line	sh	
21	N.	of E. line	lot	
2	N.	of E. line	lot	
8	S. N.	line Olive ave		
14	W. E.	line lot		
15	W. E.	line lot		
11	E.	of N.	" "	
	E.	of N.	" "	
110	W.	Saguna		
100	S.	Paul		
103	W.	Saguna		
34	W.	Charles ave		
41	N.	San Diego		

DATE.	NAME.	WATER No.	STREET No.	LOCATION.	CORPORATION STOP.		STOP COCK.		LEAD PIPE.		IRON PIPE.	
					No.	Size.	No.	Size.	Size.	Feet.	Size.	Feet.
	<del>W. E. Stoddart</del>	<del>1340</del>	100									
	W. E. Stoddart	1340	100									
	J. S. Lagunna	1370	117									
	W. H. Kesterman	13710	111									
	W. H. Kesterman	13711	113									
	Edw. Hillman	1370	115									
	Chas. H. Carter	1368	116									
	C. Sagan	13712	121									
	C. Sagan	13708	122									
	C. Sagan	13706	126									
	C. Sagan	13713	128									
	C. Sagan	13714	130									
	C. Sagan	13715	132									
	W. B. Edgerly	13706	129									
	C. Sagan	13716	131									
	C. Sagan	13717	136									
	Quigley	5867										
	Madam C. Pader	5889	582									
	M. H. H. H.	45458		100 W Laguna	1	1/2	1	3/4	5/8	7		
	J. Henry	47137	129		1	3/8	1	5/8	5/8	30		
	D. Abram	45961		120 W Laguna	1	1/2	1	3/4	5/8	7		
	M. Cohn	58706	1431-5	bet Laguna & Buchanan	1	1/2	1	3/4	5/8	7		
	M. Cohn	58708	1437-41	NS 200 E of Buchanan	1	1/2	1	3/4	5/8	7		
	1" Pipe as main			E of Polk Ends 125 E of Polk	1	5/8	1	3/4	3/4	3	1	140
	Ida Mary Kyle	58609	869	N.S. E Polk.			2	1/2	1/2	3		508
	" " " " " "	58610	876	" " " "			2	1/2	1/2	3		512
	Monarch	58955			1	1/2	1	1/2	1/2			
	L. Bernstein	58991	633	S.S. 95 Buchanan.				3/4"	Service			16104
	Nathan Blumen	9667	660	N.S. 165 Buchanan.				2/4				Jan 3/25 4026
	Nathan Blumen	132076		NS 100 W Laguna								Dut 58699
	Thos. J. Hogan	90954	30	Near St				3/4	Service			Dec 7/17 73801
	R. O. Leigh	125839		1/2 60 W Panama St				3/4				
				E 1/2 30 W San Louis				3/4				

DIRECTION OF TAP.

16 N. D. Line st.	9 E. W. Line st	41 W of Capital 14 Main
17 N D " "	7 W E " "	18 E Phoenix 7 Main
35 D. N. " "	35 W. E " "	57 E of Grand + Main
<del>15</del> N. D. " "	<del>22</del> W. E " "	<del>82</del> E. Michigan 11 Main
<del>14</del> N of S. line of Street	11 E of 11 line lot	135 E of <del>Michigan</del> <sup>Pharmak</sup> 11 Main
19 N. of S. " "	10 W. E. " "	205 E. of Thelan Ave 4 Main
19 N. of S. " "	13 W. E. " "	14 E. Hought 11 Main
<del>20 E. of line of St</del>		<del>78</del> N of <del>Harvard</del>
<del>21</del> E of Whene of St 20 Main St 27 E W		<del>107</del> E of <del>Harvard</del>
<del>17</del> 15 N of S Line of St	21 E of S Line of lot	
20 N of S line Ocean View Ave & 340 W of San Jose line		
21 " " " do		
17 E W line <sup>Bauer</sup> <del>Harvard</del>		137
20 E W Golden State Ave.		207 S. W. <del>Harvard</del>
100' S. of Bridge over Flume.		96 S Ocean Ave
18 N S.		1258 St. Andrews
9 W E line Paloma St		21 N S Ocean Ave
17 N S " St		100 N Ocean
17 " " " "	16 E W line lot	92 N Victoria
16 " " " "	16 " " " "	86 " Cedar
<del>21</del> " " " "		104 " <del>Harvard</del>
21 " " " "		104 " <del>Harvard</del>
18 " " " "		96 E <del>Harvard</del>
15 " " " "		3 NE Juniper Drive Bend
19 NE " " " " " Otsego	80 S Main lot	30 N Ocean Ave
1 NS 12 SN " St	6 E W line lot	11 E Otsego
" " 12 SN " "	11 " " " "	82 " <del>Harvard</del>
17 SN " " " " " Onondaga		168 " Otsego
14 E W " " " " " Delans.		62 N Ocean Ave
<del>12</del> NS 12 SN " St	12 NE line lot	168 E Otsego 150 W Wanda
<del>12</del> " " 12 SN " "	14 " " " "	104 83 E Otsego
<del>12</del> " " 12 SN " "	16 " " " "	72 48 E " "
X " " 12 SN " "	13 " " " "	107 " " " "
13 SN " " " " " "		72 W Wanda
X " " 12 SN " "	17 E W line lot	121 E Otsego
<del>12</del> " " 12 SN " "	18 NE " " " "	150 E " "
<del>12</del> " " 12 SN " "	4 SN " " " "	137 W " "
<del>12</del> " " 12 SN " "	1 NE " " " "	109 E Otsego
19 " " " " " "		89 " " " "
18 " " " " " "		514 N Bayou St
21 " " " " " "		117 E Victoria
17 " " " " " "		22 N Main St
		130 E Cedar St
		196 " <del>Harvard</del>

# Ocean Ave

# Street

DATE	NAME	WATER NO.	STREET NO.	LOCATION	CORPORATION STOP		STOP COCK		LEAD PIPE		IRON PIPE	
					No.	Size.	No.	Size.	Size.	Feet.	Size.	Feet.
Sept 8	T. Perisco			D.P. 25 W. of Capital	1	1/2	1	3/4	1/2	6		60425-05
Sept 9	E. Haven	58201	107	D.P. 200 E. Harold	1	1/2	1	1/2	1/2	10		219
Sept 28	H. Welch	58202	1089	D.P. 36 E. Harold	1	5/8	1	5/8	5/8	10		4312
Oct 11	J. Williams	58220	1429	D.P. 100 W. <del>W. Harold</del>	<del>1</del>	<del>1/2</del>	<del>1</del>	<del>1/2</del>	<del>1/2</del>	<del>7</del>		<del>4185</del>
Nov 30	J. Lahyie	58215	1219	bet. Brighton & Plymouth	<del>1</del>	<del>1/2</del>	<del>1</del>	<del>1/2</del>	<del>1/2</del>	<del>6</del>		<del>4530</del>
July 16 1908	A. Picetti	58200	1033-5	S.P. 400 E. Harold	1	1/2	1	1/2	1/2	9		6547
July 16 1908	Mary Burke	58197	897	S.P. 25 E. Leath	1	1/2	1	1/2	1/2	6		2275
Dec 11 1908	Mrs. J. Nelson	58246	1019	<del>S.P. 100 W. Harold</del>	<del>1</del>	<del>1/2</del>	<del>1</del>	<del>1/2</del>	<del>1/2</del>	<del>10</del>		<del>2199</del>
Dec 19 1908	The Mrs. Carthy Co.	58245	1119-21	<del>S.P. 100 W. Lee Ave</del>	<del>1</del>	<del>1/2</del>	<del>1</del>	<del>1/2</del>	<del>1/2</del>	<del>7</del>		<del>6541</del>
Feb. 15 1910	Wm. S. Snook + Son	58248		Police Station N.S. 378 W. San Jose Ave	2"		2	2"			6"-2	4836
Oct 17 1910	J. Keller	58249	881	S.P. E of Harold	1	1/2	1	1/2	1/2	1/2	1/2-1	6869
May 5 1911	L. Drago	58250		N.S. 200 W. Mission				3/4	Service			8246
Aug 17	United Presbyterian Church	58251		45 Golden State Ave				?	"			8929
Apr 26 1912	G.L. Huggins	58253						3/4	ord. flame			11044
May 29	Murray Air Ship Co.	58252	2330					3/4	"			11279
July 9	Urban Realty Co.			Paloma				2	"			11594
Aug 16	Urban do.	58254		S. 365 W. Paloma				3/4	"			11938
Sept 3	do.	58258		E. Corriton Ave.				3/4	"			12057
"	do.	58257		W. Cedro Ave				3/4	"			12064
"	do.	58259	110	Corriton				3/4	"			12065
"	do.	58256		W. Ashton Ave				3/4	"			12058
Feb 24 1913	Owen McHugh	58255		W. Plymouth				3/4	"			13533
Oct 3	Urban Realty Co.			Juniper Serra Bend.				3	"			14878
Jan 22 1914	G. D. Albes.	58285	196	E. Oliego				3/4	"			6062
Nov. 28	D. Sicarnin	58190		S. 25 E. Oliego				3/4	"			15449
Feb 27 1915	Mrs G. D. Albes.	58189		30 W. Wanda				3/4	"			17567
May 4	J. Caragnano.	58187	268					3/4	"			18795
" 5	"	58188		E. Wanda.				3/4	"			18409
July 15	G. D. Albes.	58223		S. 141 E. Oliego				3/4	"			18413
"	do.	59011		92 "				3/4	"			18809
Aug 28	Dominic Sicarnin	59010		60 "				3/4	"			18870
Sept 7	Geo M. Martin	59012		60 W. Wanda				3/4	"			19242
"	G. D. Albes	59013		78 E. Oliego				3/4	"			19322
Oct 26	Mrs. Betty Gammock.	58993		130 "				3/4	"			19324
" 28	A. D. Albes	58994		120 "				3/4	"			19819
Feb 8/16	M. A. Titus	58995		50 W. Caspaga				3/4	"			19834
" 15/16	Urban Realty Co.			120 E. Victoria				3/4	"			20447
May 12/16	Baldwin & Howell	51032		off. Capital				1"	"			20493
Apr 12/16	Urban Realty Co.	51630		2/3 Cedro Way				3/4	"			21466
"	do.	51633		2/3 326 E. Corriton Ave				3/4	"			21012

Page 16/19

DIRECTION OF TAP.

20 N of E line St	3 S of W line St	150 N. Clement
20 N. of E. line St.	3 E. of N. line St	250 S. of Clement
22 N. of E. line St.	5 S. of N. line St	280 S. of E.
23 N. of E. " St.	4 S. of N. " " "	216 " " "
21 N. of E. " " "	10 S. of N. " " "	277 " " "
21 N. of E. " " "	5 S. of N. " " "	266 S. of E.
21 1/2 N. of E. " " "	1 N. of S. " " "	210 N. of E. of A.
21 1/2 N. of E. " " "	1 S. of N. " " "	218 " " "
21 1/2 N. of E. " " "	6 N of O. " " "	220 S. of A.
21 1/2 N. of E. " " "	14 " " " " "	241 S. of A.
21 1/2 " " " " "	19 " " " " "	20 1/2 S. of A.
21 1/2 " " " " "	23 " " " " "	16 " " " " "
21 1/2 " " " " "	17 " " " " "	83 " " " " "
21 1/2 " " " " "	20 " " " " "	26 " " " " "
21 1/2 " " " " "	20 " " " " "	17 " " " " "
21 1/2 " " " " "	22 " " " " "	107 " " " " "
21 1/2 " " " " "	17 " " " " "	107 " " " " "
21 1/2 " " " " "	19 S of W. " " "	155 1/2 " " " " "
21 1/2 " " " " "	16 " " " " "	145 " " " " "
21 1/2 " " " " "	21 " " " " "	177 1/2 " " " " "
21 1/2 " " " " "	16 " " " " "	220 " " " " "
21 1/2 " " " " "	13 " " " " "	225 1/2 " " " " "
21 1/2 " " " " "	23 " " " " "	277 " " " " "
21 " " " " "	6 " " " " "	319 " " " " "
21 1/2 " " " " "	19 S of W. " " "	255 " " " " "
21 1/2 " " " " "	16 " " " " "	200 " " " " "
21 " " " " "	21 " " " " "	205 " " " " "
21 1/2 " " " " "	16 " " " " "	183 " " " " "
21 " " " " "	13 " " " " "	144 " " " " "
21 1/2 " " " " "	23 " " " " "	161 " " " " "
21 " " " " "	17 " " " " "	128 " " " " "
21 1/2 " " " " "	20 " " " " "	127 " " " " "
18 " " " " "	11 " " " " "	106 " " " " "
21 1/2 " " " " "	10 " " " " "	80 " " " " "
21 1/2 " " " " "	4 " " " " "	61 " " " " "
20 N. E. line St.	On S. line St	327 S. of California
20 N. E. " " "	12 N S. " " "	342 S. of California
20 " " " " "	13 " " " " "	241 " " " " "
21 " " " " "	5 S W " " "	170 " " " " "
21 " " " " "	1 " " " " "	181 " " " " "
20 N. E. " " "	2 N S " " "	127 S " " "
20 N. E. " " "	1 S W " " "	231 S. of California
20 " " " " "	13 N S " " "	162 " " " " "
20 " " " " "	14 " " " " "	221 " " " " "

North Ave from 15th St

Street

DATE.	NAME.	WATER NO.	STREET NO.	LOCATION.	CORPORATION STOP.		STOP COCK.		LEAD PIPE.		IRON PIPE.	
					No.	Size.	No.	Size.	Size.	Feet.	Size.	Feet.
Oct 5/09	United Pipe Supply	57759	258-60	E/S 250 N. Clement	1 1/2	1 1/2	1/2	1	1/2-7		3934	
Dec-3-09	Rosenblum-	57760	246	E/S- 250 N. Clement	1 1/2	1 1/2	1/2	1	1/2-6		4322	
Dec-4-09	Yolitz + Kobl	57764		E/S- 250 S. J St.	1 5/8	1 3/4	5/8	1	3/4-8		4392	
Jan 27-1910	U A Friedlander	57761	463	W.S. 200 N of a.			1/2	1	1/2-34		4503	
Feb 15 1910	Hobbs + Hobbs	57765	1354-56	E.S. 260 N of J. St.	1 5/8	1 3/4	5/8	1	3/4-7		4835	
March 9-1910	J. Shunberg	57763	754-56	E.S. 250 N. of Fulton	1 5/8	1 3/4	5/8	1	3/4-6		5122	
" 21- "	J. A. Leonard	58514	535	W.S. 200 S of a.	2x3/4	1 1/2	1/2	1	1/2-36		5213	
" 21- "	J. A. Leonard	58515	539	W.S. 225 S. of a.	2x3/4	1 1/2	1/2	1	1/2-36		5214	
April 1/10	do	58506		M. A			1 1/2				5205	
" 1/10	do	58507	507	MS 25 SA			1 1/2				5206	
" 1/10	do	58508	511	" 50 "			1 1/2				5207	
" 1/10	do	58509	515	" 75 "			1 1/2				5208	
" 1/10	do	58510	519	" 100 "			1 1/2				5209	
" 1/10	do	58511	523	" 125 "			1 1/2				5210	
" 1/10	do	58512	527	" 150 "			1 1/2				5211	
" 1/11	do	58513		" 175 "			1 1/2				5212	
" 1/10	do	58516		" 250 "			1 1/2				5215	
" 1/10	do	58517	547	" 275 "			1 1/2				5216	
" 1/10	do	58518		" 300 "			1 1/2				5217	
" 1/10	do	58519	555	" 250 N. B			1 1/2				5218	
" 1/10	do	58520		" 275 "			1 1/2				5219	
" 1/10	do	58521	563	" 250 "			1 1/2				5220	
" 1/10	do	58522	567	" 175 "			1 1/2				5221	
" 1/10	do	58523	571	" 150 "			1 1/2				5222	
" 1/10	do	58524	575	" 125 "			1 1/2				5223	
" 1/10	do	58525	579	" 100 "			1 1/2				5224	
" 1/10	do	58526		" 75 "			2 1/2				5226	
" 1/10	do	58527		" 50 "			2 1/2				5227	
" 1/10	do	58528		" 25 "			2 1/2				5228	
" 1/10	do	58529	595	M. M. B			2 1/2				5229	
April 19-1910	H Lawson	57766	250	E. S. 305 S. California	1 1/2x1/2	1 1/2	1/2	1	1/2-5		5465	
" 19-1910	H Lawson	57767	254-6	E. S. 330 S. California	1 1/2x1/2	1 1/2	1/2	1	1/2-5		5466	
May 2/10	M L M Cormack	58531	240	" " 230 "	1 1/2	1 1/2	1/2	1	1/2-6		5386	
" 19/10	T. Nicolson	57769	1370-2	" " 150 N.	1 5/8	1 3/4	5/8	1	3/4-7		5707	
" 20/10	Mrs D Little	57768		W.S. 175 N California	1 1/2	1 1/2	1/2	1	1/2-36		5775	
June 2/1910	W. U. Century	58532	1715	E.S. 125 L. M.	1 1/2x1/2	1 1/2	1/2	2	1/2-35		5854	
June 3/1910	H. Lawson	57770	244	" " 230 " California	1 1/2	1 1/2	1/2	1	1/2-6		5755	
June 2/1910	do	58530	225	" " 150 " do	1 1/2	1 1/2	1/2	1	1/2-6		5856	
July 27-1910	F. A. Wills	57167	636		1 3/4	1 3/4	3/4	1	3/4-6		6155	

# Service Pipe Record.

DIRECTION OF TAP.

No.	Direction	Line	Stake	Dist.	Remarks	No.	Direction	Line	Stake	Dist.	Remarks
22	N	S	Sh	13	W of line of lot	39	E	3rd Ave			Hamilton Ave.
20	N	S	Sh	13	E of W	37	E	15th Ave			
24	N	S	Sh	11	W of line of lot						
20	N	S	Sh	7	W of line of lot						
21	N	S	Sh	3	W of line of lot						
20	N	S	Sh	13	W of line of lot						
24	N	S	Sh	107	E of 3rd Ave						
24	N	S	Sh	13	W of line of lot						
24	N	S	Sh	121	W of line of lot						
24	N	S	Sh	2	W of line of lot						
25	N	S	Sh	1	W of line of lot						
21	N	S	Sh	7	E of line of lot						
20	N	S	Sh	13	W of line of lot						
23	N	S	Sh	24	E of line of lot						
24	N	S	Sh	7	W of line of lot						
24	N	S	Sh	1	W of line of lot						
24	N	S	Sh	16	E of W line of lot						
24	N	S	Sh	57	W of line of lot						
24	N	S	Sh	15	E of W line of lot						
20	N	S	Sh	11	S of S line of lot						
25	N	S	Sh	16	E of W line of lot						
22	N	S	Sh	2	N of E line of lot						
24	N	S	Sh	4	N of E line of lot						
24	N	S	Sh	70	E of W line of lot						
25	N	S	Sh	12	W of line of lot						
24	N	S	Sh	107	E of 3rd Ave						
21	N	S	Sh	16	W of line of lot						
21	N	S	Sh	14	W of line of lot						
24	N	S	Sh	7	E of line of lot						
24	N	S	Sh	19	E of line of lot						
24	N	S	Sh	11	W of line of lot						
24	N	S	Sh	20	W of line of lot						
24	N	S	Sh	13	W of line of lot						
24	N	S	Sh	11	W of line of lot						
23	N	S	Sh	13	E of line of lot						
23	N	S	Sh	3	E of line of lot						
24	N	S	Sh	13	W of line of lot						
23	N	S	Sh	10	E of line of lot						
19	W	S	Sh	50	E of line of lot						
24	N	S	Sh	11	W of line of lot						
24	N	S	Sh	7	W of line of lot						
20	N	S	Sh	20	N of line of lot						
23	N	S	Sh	5	W of line of lot						
24	N	S	Sh	17	W of line of lot						
24	N	S	Sh	7	E of line of lot						

# Lake

# Street

DATE	NAME	WATER NO.	STREET NO.	LOCATION	CORPORATION STOP		STOP COCK		LEAD PIPE		IRON PIPE	
					No.	Size	No.	Size	Size	Feet	Size	Feet
		<del>40105</del>		Retap 9/26/32 Retap 12/1/24	3/4 Service		57	57				
		<del>40104</del>										
		<del>40098</del>	315									
April 96	E. E. May	<del>40103</del>	304			1/2	1	5/8	5/8			
June 96	W. R. Rice	<del>40102</del>	971			1/2	1	3/4	1/2			38
July 96	W. R. Rice	<del>40096</del>	200			1/2	1	3/4	5/8			3/4
July 94	W. R. Rice	<del>40101</del>				3/4	1	1	1			8
July 96	W. R. Rice	<del>40095</del>	130	Retap Nov 5/26	1 1/2 service							40
July 96	W. R. Rice	<del>40097</del>	215	DEC 8 1904								
July 96	W. R. Rice	<del>40107</del>	208			1/2	1	3/4	1/2			41
Aug 96	W. R. Rice	<del>40102</del>	812-14			1/2	1	3/4	1/2			38
Jan 97	W. R. Rice	<del>40100</del>	814			1/2	1	3/4	1/2			41
April 97	W. R. Rice	<del>40110</del>				1/2	1	3/4	1/2			9
April 97	W. R. Rice	<del>40111</del>	2026			1/2	1	3/4	1/2			38
April 97	W. R. Rice	<del>40106</del>				1/2	1	3/4	1/2			8
July 97	W. R. Rice	<del>40104</del>	808			1/2	1	3/4	1/2			39
Aug 98	W. R. Rice	<del>40108</del>	1745-7			3/4 service						
Aug 98	W. R. Rice	<del>40107</del>	1739			3/4 service						
Aug 99	W. R. Rice	<del>40109</del>	650			1/2	1	3/4	1/2			40
Nov 199	E. T. Hill	<del>41803</del>		DEC 4 1904 DEC 28 1903 FEB 23 1904		1 1/2	2	3/4	5/8			38
Jan 1900	Wm J. Miller	<del>48129</del>	1819			1/2	1	3/4	1/2			8
Aug 1900	E. W. Davies	<del>40113</del>				1/2	1	3/4	1/2			38
Dec 1900	Dr. H. Law	<del>47510</del>	1625			3/4 service						
Apr 1901	Delia Sheehan	<del>47527</del>	2016			1/2	1	3/4	1/2			38
Oct 23/01	F. B. Southworth	<del>47756</del>	340	DEC 8 1904		1/2	1	3/4	5/8			39
Nov 13/01	Pipes as main	<del>47759</del>	346	DEC 8 1904		1/2	1	3/4	1/2			41
Feb 3/02	F. B. Southworth	<del>47741</del>	2416	FEB 23 1904		1/2	1	3/4	1/2			38
Apr 23/02	E. O. Barber	<del>47747</del>	2408	DEC 1 1905		1/2	1	3/4	1/2			38
Dec 3/02	Felix Marcuse	<del>47747</del>	219-21	DEC 8 1904		1/2	1	3/4	5/8			8
MAR 10 1903	Felix Marcuse	<del>47745</del>	225-27	DEC 8 1904		1/2	1	3/4	1/2			8
APR 17 1903	Jos. Nash	<del>47740</del>	43-45	DEC 8 1904		1/2	1	3/4	1/2			7
MAY 6 - 1903	Catherine F. Hill	<del>47746</del>	134-6			1/2	1	3/4	5/8			10
MAY 6 - 1903	John A. Hooks	<del>47775</del>	134-6			1/2	1	3/4	5/8			10
JUL 14 1903	J. Nash	<del>47739</del>	39-41	DEC 8 1904		1/2	1	3/4	1/2			8
AUG 6 - 1903	Agnes Jones	<del>47774</del>	120			1/2	1	3/4	5/8			11
AUG 12 1903	Pipes as main	<del>47777</del>				1/2	1	3/4	1/2			8
AUG 12 1903	Mar. A. Bell	<del>47765</del>	446	DEC 8 1904		2	1/2	1/2	1/2			7
AUG 17 1903	Pipes as main	<del>47737</del>		FEB 6 1905		1	1/2	1/2	1/2			6
AUG 17 1903	J. J. Harris	<del>47722</del>	239			1	1/2	1/2	1/2			6
AUG 28 1903	J. R. Reese	<del>47717</del>	223			1	1/2	1/2	1/2			8

DIRECTION OF TAP.

<del>12</del> <del>SW</del> of <del>SE</del> line Putnam	37 E of W line Putnam	281 <del>X</del> <del>S</del> Union St.
11 <del>X</del> <del>W</del> <del>E</del> line of Street	31 <del>line to line lot</del>	26 <del>S</del> Ogden
11 <del>W</del> <del>E</del> - <del>N</del> - (Albion)	<del>W</del> <del>N</del> - <del>S</del>	24 <del>N</del> <del>W</del> <del>N</del> <del>S</del> - Ogden
14 <del>N</del> - <del>S</del>	7 <del>E</del> - <del>W</del>	25 <del>S</del> Ogden
12 <del>W</del> <del>E</del> line St. Alameda	2. <del>N</del> <del>E</del> line lot	27 <del>S</del> <del>W</del> <del>E</del> <del>N</del> <del>S</del>
10 " " de.	" " "	11 <del>N</del>
11 WE	" " "	245 N Miguel
11 WE	" " "	247 N Miguel
15 <del>SW</del> line St	<del>2</del> <del>6</del> <del>SW</del> line lot 241	<del>248</del> <del>N</del> <del>E</del> <del>W</del> <del>S</del>
<del>20</del> <del>SW</del> " " 4 E/W	2 <del>SW</del>	228 N Hue St
<del>25</del> <del>W</del> <del>E</del> line <del>lot</del> 15 <del>SW</del>	11 <del>W</del> <del>E</del> line lot	226 <del>SW</del> <del>E</del> <del>N</del> <del>S</del>
17 <del>SW</del> " "	14 <del>N</del> <del>E</del> line lot	130 <del>E</del> <del>N</del> <del>S</del>
16 <del>SW</del> " " do	11 <del>N</del> <del>S</del>	127 <del>SW</del> <del>E</del> <del>N</del> <del>S</del>
4 <del>SW</del> " " do	11 <del>N</del> <del>S</del>	17 <del>SW</del> <del>E</del> <del>N</del> <del>S</del>
9 <del>SW</del> " " do	<del>23</del> <del>SW</del> <del>E</del> <del>N</del> <del>S</del> line lot	133 <del>SW</del> <del>E</del> <del>N</del> <del>S</del>
15 <del>SW</del> <del>E</del> <del>N</del>	11 <del>SW</del> <del>E</del> <del>N</del>	15 <del>SW</del> <del>E</del> <del>N</del>
13 <del>SW</del> " "	<del>15</del> <del>SW</del> <del>E</del> <del>N</del> line lot	16 <del>SW</del> <del>E</del> <del>N</del>
20 <del>SW</del> " "	5 " " "	15 <del>SW</del> <del>E</del> <del>N</del>
17 <del>SW</del> " "	<del>3</del> " " "	150 <del>SW</del> <del>E</del> <del>N</del>
20 <del>SW</del> " "	6 <del>SW</del> <del>E</del> <del>N</del> line lot	226 <del>SW</del> <del>E</del> <del>N</del> <del>S</del>
17 <del>SW</del> " "	<del>7</del> <del>SW</del> <del>E</del> <del>N</del> line lot	111 <del>SW</del> <del>E</del> <del>N</del>
18 <del>SW</del> " "	<del>7</del> <del>SW</del> <del>E</del> <del>N</del> line lot	123 <del>SW</del> <del>E</del> <del>N</del>
15 <del>SW</del> " "	1 <del>SW</del>	81 <del>SW</del> <del>E</del> <del>N</del>
18 <del>SW</del> " "	4 <del>SW</del>	5 <del>SW</del> " " "
9 <del>SW</del> " "	7 <del>SW</del> <del>E</del> <del>N</del> line lot	3 <del>SW</del> " " "
15 <del>SW</del> " "	1 <del>SW</del>	215 <del>SW</del> <del>E</del> <del>N</del>
15 <del>SW</del> " "	1 <del>SW</del>	221 <del>SW</del> <del>E</del> <del>N</del>
15 <del>SW</del> " "	1 <del>SW</del>	147 <del>SW</del> <del>E</del> <del>N</del>
15 <del>SW</del> " "	1 <del>SW</del>	171 <del>SW</del> <del>E</del> <del>N</del>
15 <del>SW</del> " "	1 <del>SW</del>	195 <del>SW</del> <del>E</del> <del>N</del>
15 <del>SW</del> " "	1 <del>SW</del>	108 <del>SW</del> <del>E</del> <del>N</del>
15 <del>SW</del> " "	1 <del>SW</del>	169 <del>SW</del> <del>E</del> <del>N</del>
15 <del>SW</del> " "	1 <del>SW</del>	167 <del>SW</del> <del>E</del> <del>N</del>
15 <del>SW</del> " "	1 <del>SW</del>	110 <del>SW</del> <del>E</del> <del>N</del>
15 <del>SW</del> " "	1 <del>SW</del>	122 <del>SW</del> <del>E</del> <del>N</del>
15 <del>SW</del> " "	1 <del>SW</del>	116 <del>SW</del> <del>E</del> <del>N</del>
15 <del>SW</del> " "	1 <del>SW</del>	113 <del>SW</del> <del>E</del> <del>N</del>
15 <del>SW</del> " "	1 <del>SW</del>	112 <del>SW</del> <del>E</del> <del>N</del>
15 <del>SW</del> " "	1 <del>SW</del>	87 <del>SW</del> <del>E</del> <del>N</del>
15 <del>SW</del> " "	1 <del>SW</del>	104 <del>SW</del> <del>E</del> <del>N</del>
15 <del>SW</del> " "	1 <del>SW</del>	110 <del>SW</del> <del>E</del> <del>N</del>
15 <del>SW</del> " "	1 <del>SW</del>	92 <del>SW</del> <del>E</del> <del>N</del>
15 <del>SW</del> " "	1 <del>SW</del>	95 <del>SW</del> <del>E</del> <del>N</del>

now Ogden.  
Street

# Old Brewery

DATE	NAME	WATER NO.	STREET NO.	LOCATION	CORPORATION STOP		STOP COCK		LEAD PIPE		IRON PIPE	
					No.	Size.	No.	Size.	Size.	Feet	Size.	Feet
May 43	W. Herzell	11836		M. Kosciusko								
July 26	O. Morrison	55850	635-7	M. S. Putnam								
Dec 13 1904	Lena Strigler	56295	800	M. S. Putnam			2 1/2	1/2				
Jan 2 1905	John Quoto	33573	4107-7 <sup>Johnson</sup>	M. S. Putnam			3/4 service	1/2				
Feb 15	Geo. J. Hood	58974	203	M. S. Putnam			2 1/2	1/2			30 1/2	
Apr 10 1908	Reggie Correa	10192	601 Archway	Anderson			3/4	1/2				64 1/2
Dec 31 1912	H. E. Hugland	19220		M. S. Putnam			3/4	Service				1295
Laidley St												
May 1910	M. A. Graham	48981	233	W. Fairmont			3/4	1/2				
Sept 29 1910	Margret Byrne	48984	40	W. Fairmont			3/4	1/2				1 1/2-7 6451
Oct 13 1910	Mr. F. H. West	48985	126	W. Fairmont			3/4	1/2				2 1/2-5 6693
Oct 20 1910	A. S. Melt	48986	470	W. Fairmont			3/4	1/2				1/2-8 6191
Nov 27 1910	Mr. J. Lane	16416	48	W. Fairmont			3/4	1/2				1/2-30 6488
Jan 25 1911	C. B. Eridley	48987	228	W. Fairmont			3/4	1/2				1/2-20 7148
Apr 8	E. Savirub	48988	104	W. Fairmont			3/4	Service				32 1/2 877
Aug 8	C. Gies	48989	554	W. Fairmont			1/2					9004
" 25 11	Walter W. Torrey	48990	353	W. Fairmont			1/2					3099
" 26 11	Mrs. M. W. Nelson	48992	556	W. Fairmont			1/2					3103
Sept 1	E. M. Barrenthun	48991	371	W. Fairmont			1/2					9190
Dec 11	Mrs. C. Erickson	48992	318	W. Fairmont			1/2					9976
Apr 16 1912	N. F. Nelson	49431	173	W. Fairmont			3/4					10975
" 23	A. Davis	48994	310	W. Fairmont			3/4					11020
" 26	F. L. Williamson	48995	237	W. Fairmont			3/4					11040
Dec 9	Geo. M. Dennis	49432	100	W. Fairmont			3/4					3341
Jan 21 1913	N. J. Nelson	49433		W. Fairmont			3/4					13076
Feb 12	J. F. Brennan	49434	535	W. Fairmont			3/4					13447
" 27	C. Jacobsen	49435	98	W. Fairmont			3/4					3447
May 20	L. Lakegard	49436	183	W. Fairmont			3/4					13930
Sept 19	J. S. Brennan	49437	577	W. Fairmont			3/4					14753
Dec 9	Thos. D. Webb	49438	581	W. Fairmont			3/4					15259
Jan 26 1914	A. Biniaz	49439	371	W. Fairmont			3/4					15465
Feb 4	O. Hederv.	49440	230	W. Fairmont			3/4					15665

# Service Pipe Record.

## DIRECTION OF TAP.

20 E of N line Andover St.	23 W.E. line lot.	131 E of Bennington Newman
14 S of N line Andover St.	3 W.E. line lot.	125 E of Bennington
17 S.W. line St.	17 E.W. line lot.	117 E of Bennington
14 S of N line Andover St.	6 E.W. line lot.	167 E Bennington
14 S of N line St.	15 N.S. line Newman	140 E of Bennington
15 W.E. line Bennington		114 E of Bennington
14 W.E. line Bennington	16 S.N. line Newman	117 E of Bennington
14 S of N line St.	8 E.W. line lot.	115 E of Bennington
16 S.N. line St.	6 W.E. line lot.	173 E of Bennington
14 S.N. line St.	3 N.W. line Newman	114 W. Bennington
14 W.E. Bennington	6 W.E. line lot.	118 E of Bennington
16 S.N. line St.	10 W.E. line lot.	142 E of Bennington
14 S.W. St.	16 E of N line lot.	91 E of Bennington
14 S. of N. line of Street	18 W.E. line lot.	106 E of Bennington
14 S.W. line St.	9 W. of E. line of lot.	117 E of Bennington
14 S/N S line of St.	5 E N " " "	85 W of Bennington
14 N.S. " " "	2 " " " " "	182 N Andover
14 S/N " Newman	11 E.W. line lot.	176 N Andover
14 S/N " " "	14 E " " "	124 W Bennington
14 S/N " " "	2 " " " "	58 W " " "
14 S/N " " "	13 N.S. " " "	129 136 N Bennington
		152 157 " " "
		39 38 W Bennington
21 E of W.E. line St.	9 N.S. line lot	188 " " "
17 E W " " "	20 S N " " "	56 N Morse
17 W " " "	19 S N " " "	228 N " "
17 W " " "	4 S N " " "	221 N Brunswick
17 W " " "	15 N S " " "	280 S - Morse
17 W " " "	16 N S " " "	111 109 S " "
17 W " " "	15 N S " " "	135 S " "
17 W " " "	8 N S " " "	183 N - Morse
20 E W " " "	12 S N " " "	203 S " "
20 E W " " "	11 S N " " "	136 S " "
11 E W " " "	-11 S " " "	165 274 S - Ralph

# Newman

# Street

DATE	NAME	WATER NO.	STREET NO.	LOCATION	CORPORATION STOP		STOP COCK		LEAD PIPE		IRON PIPE	
					No.	Size	No.	Size	Size	Feet	Size	Feet
Dec 1903	St. Louis	56398	124	N 150 E Bennington	1	1/2	1	1/4	1 1/2	7		
Dec 1903	St. Marguerite	56396	118	S 175 E Bennington			2	1/2	1/2	3	1/2	78
MAR 21 1903	Mrs. Vance	56395	117	W 155 W Andover			2	1/2	1/2	4		
Aug 1904	O. Phillips	56394	137	W 101 W Andover			2	1/2	1/2	8		
Sept 1904	M. J. Dwyer	56393	125	N S 150 E Bennington								
Jan 1905	H. M. Robert	56392	133	N S 131 W Andover			2	1/2	1/2	7		
Nov 1905	A. O. Eckman	56391	22	P.D. 50 W Bennington					3/8	11		1917
Sept 1907	A. Mitchell	56410		W 90 W Bennington								
Jan 1908	Pipe on Main	XXXXX					1	3/4	3/4	4	1 1/2	255
Apr 21 05	Mr. Hennessy	56403	155	W 101 W Andover			2	1/2	1/2	8		
Sept 1 05	J. D. Sider	56417	121	S/S bet Bennington & Andover			1	1/2	1/2	7		
Feb 22 1906	Mrs. Hughes	56392	21	bet Bennington & Andover			1	1/2	5/8	79		
June 16 1904	J. F. Peterson	56402	154	S.S. 110 W of Andover			1	1/2	1/2	3	3/2	283
June 16 1907	" " "	56400	129	S.S. 130 " " "			1	1/2	1/2	3	3/2	283
Jan 21 1908	Mrs. H. M. Phillips	56401	160	W Andover Av.			2	1/2	1/2	2	1/2	16
May 28 1908	Olga Hagstrom	56394	124	S.S. 100 E. of Bennington			1	1/2	1/2	2	28	168
Sept 26 1908	H. Clay Marsh	56391	20	S.S. 100 E. of Holly Ch. Ave.			2	1/2	1/2	7		2995
May 20 1911	J. D. Sider	56405	142	bet Bennington & Andover			1/2	Service				842
June 10 1914	Wanda Lailson	58992	42	S.W. Bennington bet Feb 1918			3/4	"				1915
Oct 3/17	Hattie M. Phillips	90863		W 40 W Andover			3/4	"				2365
June 4/23	Mrs. E. A. Alden	1177		W 125 W Bennington			3/4	"				33095
"	do	1178		" 150 " do			3/4	"				33096
Oct 4/24	Mrs. Costello	8366		S/S 25 W Bennington			3/4	"				39228

## Newton

From Page 1343												
Oct 2 25	Patrick Horgan	105506		W.S. 175 W. Morse	3/4	"		Oct 6 25		451	217	
Mar 4/26	Emil Peterson	107688		Wps 51 W Morse	3/4	"		Mar 6/26		4699	I	
Mar 4/26	" "	107689		Wps 76 W "	3/4	"		Mar 6/26		4699	2	
Apr 21/26	A. M. Samuelson	108431		Wps Brunswick	3/4	"		Apr 28/26		477		
May 12/26	Pat. Horgan	108848		Wps 75 S Morse	3/4	"		May 15/26		4809		
May 12/26	" "	108849		Wps 100 S "	3/4	"		May 15/26		4809		
May 12/26	" "	108850		Wps 125 S "	3/4	"		May 15/26		4809		
Nov 2/26	A. M. Samuelson	111385		Wps 175 W Morse	3/4	"		Nov 5/26		503		
Nov 22/26	A. M. Samuelson	111674		Wps 191 S "	3/4	"		Nov 26/26		505		
Dec 15/26	" "	111955		Wps 125 S "	3/4	"		Dec 17/26		509		
Mar 7/28	W. E. Gorman	117056		Wps 205 S Ralph	3/4	"		Mar 10/28		55552		

# Service Pipe Record.

1549

DIRECTION OF TAP.

17 S of 11 line  
 17 E of 11 line  
 17 E of 11 line  
 17 S of 11 line  
 10 S of 16 line 19<sup>th</sup>  
 17 E of 11 line  
 17 E of 11 line  
 17 E of 11 line St  
 18 E W line St  
 17 E W line St  
 16 E W line St  
 16 E W line St.  
 16 E W line St.  
 17 E. W. line St.  
 17 " " " "  
 17 E. " " " "  
 17 E of W. line of St.  
 18 " " " " "  
 18 " " " " "  
 17 " " " " "  
 18 " " " " "  
 17 E W " " "  
 17 E W " " "

22 N of 11 line  
 1 S of 11 line  
 16 N of 11 line  
 2 N of 11 line  
 17 N of 11 line  
 4 S of 11 line  
 3 S of 11 line lat.  
 2 S of 11 line lat.  
 10 N. of 11 line lat.  
 3 S N line lat.  
 15 N S line lat.  
 10 N S line lat.  
 2 N. S. line lat.  
 12 " " " "  
 4.3 S. A " "  
 21 S of 11 line of St.  
 13 N S  
 17 S N  
 18 S N " "  
 2 N S " "

34 " " " "  
 27 " " " "  
 27 " " " "  
 31 " " " "  
 169 N 19<sup>th</sup>  
 119 N 19<sup>th</sup> St.  
 391 " " " "  
 143 " " " "  
 204 " " " "  
 242 S of 15<sup>th</sup>  
 270 S of 15<sup>th</sup>  
 250 S of 15<sup>th</sup>  
 235 S of 15<sup>th</sup>  
 227 " " " "  
 241 " " " "  
 176 S of 11<sup>th</sup>  
 200 " " " "  
 87 S of 15<sup>th</sup>  
 109 S of 15<sup>th</sup>  
 123 - S - 18<sup>th</sup> St  
 153 - S - 18<sup>th</sup> St

13 SN  
 7 N line Ocean ave  
 18 " " " "  
 18 E N " " " "  
 20 N S " " "  
 21 " " " "  
 13 N " " " "  
 17 E " " " "  
 19 E " " " "  
 7 N S " " "  
 7 N S " " "  
 19 " " " "  
 24 " " " "

6 E N line lat  
 61 N S line lat

115 St. George's 771. Windsor  
 20 E. Jamaica, Jamaica  
 25 N Ocean ave  
 111 N. Jamaica  
 1151 N. Jamaica  
 101 N. Jamaica  
 110 N. Jamaica  
 11 N. Jamaica  
 13 N. Jamaica  
 20 N. Jamaica  
 3000 S of Jamaica  
 417 N. Jamaica  
 11 N. Jamaica



# Service Pipe Record.

## DIRECTION OF TAP.

17	D	of N. line	17 <sup>th</sup>	2 <sup>nd</sup> E line of lot	98	H	J. Jones
14	E	of W. line	St	10 S. of N. line lot	240	H.	of Corbett line
<del>36</del>	E	of W. line	St	<del>40</del> S. of N. line lot	<del>76</del>	H.	of Corbett line
14	E	of W. line	St	3 N. of J. line lot	203	H.	of Corbett line
14	E	of W. line	St	13 N. of J. line lot	130	J	of 17 <sup>th</sup>
14	E	of W. line	St	2 S. of N. line lot	150	J	of 17 <sup>th</sup>
14	E. W.	line	St	3 S. of N. line lot	201	J	of 17 <sup>th</sup>
<del>36</del>	"	"	"	4 S. of N. line lot	98	J	of 17 <sup>th</sup>
<del>36</del>	E. W.	"	St.	1/2 S. N. line lot	145	J	of Corbett
15	E. W.	line	St	1/2 S. N. line lot	145	J	of Corbett line to Main
14	"	"	"	"	150	J	of 17 <sup>th</sup> St
15	NE	"	"	on N. line lot	125	H	of 17 <sup>th</sup> St
<del>36</del>	EN	"	"	on S. W.	145	H	of Corbett line
14	"	"	"	"	200	J	of 17 <sup>th</sup>
15	EN	"	"	"	207	J	of 17 <sup>th</sup>
15	EN	"	"	"	186	J	of 17 <sup>th</sup>
19	SW	line	St	"	82	J	of Taylor
22	"	"	"	"	119	E	of Stearns
21	NE	"	"	"	55	N	of O'Connell
21	SW	"	"	31 E W line lot	108	H	of Corbett
20	"	"	"	"	117	E	of Masson
22	"	"	"	"	115	"	"
17	"	"	"	"	200	"	"
24 1/2	"	"	"	"	79	H	of Corbett
17 1/2	"	"	"	"	511	E	"
20	EN	"	"	50 N S line lot	39	S	of O'Connell
20	SW	"	"	11 NE	87	E	of Masson
19	"	"	"	"	104	H	"
25	NS	"	"	"	115	"	"
20	SW	"	"	"	208 1/2	H	of Stearns
22	EN	"	Taylor St	"	51	S	of O'Connell
20	SW	"	St	"	114	NE	of Masson
20	"	"	"	"	15 1/2	E	of Taylor
20	"	"	"	"	314	H	of Jones
26	NS	"	"	"	53	W	of Carlos Blane
26	"	"	"	"	314	"	"
20	SW	"	"	"	63	"	of Jones
20	"	"	"	"	73	"	de
20	"	"	"	16 NE line lot	86	E	de
20	"	"	"	"	121	H	of Taylor

# Hars.

# Street

DATE.	NAME.	WATER NO.	STREET NO.	LOCATION.	CORPORATION STOP.		STOP COCK.		LEAD PIPE.		IRON PIPE.	
					No.	Size.	No.	Size.	Size.	Feet.	Size.	Feet.
July 22/95	J. O. Meard	52277	52274	N.D. 105 W 17th	1	1/2	1	3/4	5/8		37	
Aug 30/95	J. Whitiker	52281	52274	20-W	1	3/8	1	1/2	1/2		7	
Aug 30/95	R. D. Daniels	52284	52226	W.S. 75 W of Corbett	1	3/8	1	1/2	1/2		7	
Aug 31/95	H. Toepfer	52282	52225	22	1	3/8	1	1/2	1/2		7	
Sept 12/95	H. Lacy	52278	52227	9-W	1	3/8	1	1/2	1/2		28	
Oct 29/95	Wm. C. Benson	52273	44445	11	1	3/8	1	1/2	1/2		29	
SEP 25 1903	Minnie T. Selong	52280	52287	18	1	1/2	1	3/4	1/2		7	
Aug 15 1907	Mrs. E. E. Ferris	52283	30	W.S. 50 W of Corbett	1	3/8	1	1/2	1/2		7	
May 5 1907	R. A. Shupman	52285	34	W.S. 50 W of Corbett	1	3/8	1	1/2	1/2		7	
Dec 4 1908	C. H. Bestman	52286	24	W.D. Bet 17 W of Corbett Ave	1	3/8	1	3/4	1/2		7	
Oct 7 1913	J. F. Nelson			125 D. 17th St				3/4	Service			
June 15/14	Geo W. Caviland	52288		321 " 17th St				3/4				
Apr 21 1915	Mrs M. O'Brien	52289		225 "				3/4				
Feb 9/17	John Johnson	90294		175 " "				3/4				
July 22/20	Deaacomb Wyland	103478		121 179 " 17th St				3/4				
Sept 14/20	Fuel baer	104486		121 150 " 17th St				3/4				
<u>O Farrell Street</u>												
June 7 1911	M. A. Samuel		415					2	Service			
" 9 "	Equitable Light & Power Co	58918		1/2 110 E Stockton				1/2				
Aug 3 "	Bascus Bros	58914	700	W. Hyde				1/2				
Nov 4 "	W. Roman	58921	227-9					5/8				
" 10 "	Robt. Dalziel	58924	264	1/2 100 E Mason				3/4				
" 12 "	de	58925	260	" "				2				
" 11 "	Alcazar Imp. Co.	58922	260	" "				4"				
Feb 7 1912	Coleman	58926	219					1/2				
" 14 "	Wm D Snook Son	58927	154	1/2 54 Powell				1/2				
Mar 19 "	Apache Co.	58930	299	1/2 E. Mason				3/4				
" 23 "	Wilson Co.	58931	231	1/2 E. Elmwood				3/4				
Apr 24 "	The Turner Co.	58938		1/2 103 W Mason				2				
July 27 "	Wilson Co.	58937		1/2 W. Carlos Place				1/2				
Aug 21 "	J. Doehler	58959	157	1/2 205 W Steiner				2				
Oct 2 "	Geo. Haab	74608	362 Taylor	1/2 E. Taylor				2				
Nov. 8 "	J. S. Kelly	58937		1/2 160 E Jones				3/4				
Oct 2 "	Geo. Haab	58941	301	1/2 E. Taylor				3/4				
Jan 21 1913	F W Snook Co.	58952		1/2 W Jones				3/4				
" 28 "	Wm F Wilson Co	58945		1/2 W. Carlos Place				3/4				
" " "	de	58946		" "				3/4				
" 21 "	F W Snook Co			1/2 W Jones				3/4				
" " "	de	58947		" "				2				
Mar 7 "	Wm Coleman	58951	472	1/2 20 E Jones				3/4				
" 17 "	F W Snook Co	58956		1/2 130 W Larkin				2				

# Service Pipe Record.

DIRECTION OF TAP.

1814  
~~17 W E line St~~  
~~18 N S line Powhattan~~  
~~18 S of P line Powhattan~~  
 1814  
 94  
 1  
 SC 14 S W line Tolson  
 SC 14 " " " do  
 SC 14 " " " do  
 23 S W " " St Bernard  
 26 N S " " St  
 26 " " " "  
 26 " " " "  
 26 N E " " "

~~11 N S line~~  
~~1814~~  
~~16 W E line~~  
~~1814~~  
~~16 N S~~  
~~16 N S~~

151-149  
 88 137 S Powhattan  
 88 86 S Powhattan  
 46 E W  
 53 37 S Powhattan  
 118-119 S Powhattan  
 111 S Powhattan 04  
 49 S of 9th  
 49 " " " "  
 100 N " " "  
 27 1/2 of 10th  
 27 1/2 " " "  
 153 " " "  
 27 1/2 " " "

18. P. N. line st.  
 18 S of N line of Street  
 19 " " " "  
 19 " " " "  
 18 " " " "  
 18 S of N Line of St  
 17 S of N line of St.  
 17 S of N line of St.  
 18 S of N line of St  
 17 " " " "  
 17 W E " " "  
 16 S W " " "  
 16 W E " " "  
 18 S W " " "  
 16 " " " "  
 18 W E " " "  
 18 E W " " "  
 17 S W " " "  
 18 W E " " "  
 17 " " " "  
 18 " " " "  
 17 " " " "  
 18 " " " "  
 17 " " " "  
 18 " " " "  
 17 " " " "  
 18 " " " "

Route 25 1/2 of Mission Road  
 S. W. E. line lot.  
 5 E of N. line lot  
 14 N & E " "  
 18 " " " "  
 6 E. of N.  
 6 W/E Side of Lot  
 12 S of N line of lot  
 6 E of N line of lot  
 2 E of N line lot  
 16 " " " "  
 6 S W " " "  
 11 W E " " "  
 9 W E line lot  
 14 " " " "  
 6 S W line lot  
 2 W S " " "  
 9 S W line lot

53. W. of Mission  
 120 N. of Leasing 1/2 Main  
 20 E. of N line Leasing  
 125 N. of Leasing  
 111 " " " "  
 195 W of Mission 1 1/2 Main  
 157 " of Mission  
 167 " of Mission  
 101 " of Leasing  
 96 " " " "  
 306 S Dan Jones  
 236 W Leasing  
 212 S Dan Jones  
 185 W Leasing  
 236 E Dan Jones  
 58 S Leasing  
 123 " Dan Jones  
 199 W Leasing  
 46 W " "  
 5 W S " "  
 277 W " "  
 128 S Dan Jones  
 191 W Leasing

Nebraska

Street

DATE	NAME	WATER NO.	STREET NO.	LOCATION	CORPORATION STOP		STOP COCK		LEAD PIPE		IRON PIPE	
					No.	Size.	No.	Size.	Size.	Feet.	Size.	Feet.
		56338										
Nov 27	A. Provencal	56337	15-15	E. 175 E. 1st								
March 98	L. Schuring	56336	19	E. 175 E. 1st								
March 98	L. Meinzer	101350	13	"								
March 21/25	W. Wagner	101351		"								
March 21/25	W. Wagner	101351		"								
Jan 29/17	H. Chapman	90020	277		90079							
"	do	90021	281		90079							
"	do	90077	293		90079							
Oct 1/17	F. E. Brooks	13763		M. Braman	3/4	Service						
" 5/17	Daily Worker	40878	340		1/2	"						
Oct 11/17	E. W. Mathington	93636	395		3/4	"						
Oct 17/22	Margaret Crulman	97369		E. 170 S. 1st	3/4	"						
Nov 18/25	Standard Chartered Bank	3095		W. Braman	1/2	"						
<u>Libbia St.</u>												
1907	Pipesman	1/2" Pipe										
Aug 6 1907	Chas. O. Neil	48917	32									
Nov 7	Mrs. Sherwood	48919	40									
" 11	O. W. Bridgman	48914	43									
" 14	Mrs. C. F. L. Meyer	48920	42									
Dec 31 1907	C. Marciano	48918	36									
July 11 1908	Mrs. C. A. Carr	48915	49	Det San Jose & Mission								
April 27 1909	E. Dutton	48924	33									
April 27 1909	Mrs. M. L. Day	48925	17	S. D. Mission								
Sept 24/09	O. Drescher	48950	28	W. C. Lessing	1/2 x 3/4	1/2						
Aug 20/10	A. F. Roberts	48951	37									
Nov 25 1911	H. Heuer	48952	59									
July 16 1912	Oscar Heymann	48955		300 S. San Jose Ave	1/2	Service						
" 29	Mrs. E. Kemmerling	48954		350 E. San Jose Ave	3/4	"						
Aug 7	J. Trallman	48953	54		3/4	"						
Nov 15	O. Heymann & Bro.	48956			3/4	"						
June 19 1913	Mrs. J. Huber				3/4	"						
Dec 27	A. Cornelius	48957			3/4	"						
Feb 9 1914	Anna Trallman	48958			3/4	"						
Aug 11	Oliver Braun	48959	27		3/4	"						
" 20	Ellen Noble	48960			3/4	"						
Jan 21 1915	Oscar Heymann & Bro.	48991			3/4	"						
Apr 15	do	48992			3/4	"						
Nov 6/16	do	19646			3/4	"						

Retap 12-17-25  
 Retap 12-17-25  
 Retap 12-17-25  
 Retap 12-14-25

San Jose Ave  
 Mission  
 San Jose Ave  
 Mission  
 San Jose Ave  
 Mission  
 San Jose Ave  
 Mission

Libbia St.

San Jose Ave

# Service Pipe Record.

## DIRECTION OF TAP.

12 EW ~~line St (Roosevelt)~~  
 17 E of N line Parkside St  
 12 E of W line of Roosevelt  
 16 S N.  
 12 E W line St (Roosevelt)  
 12 E W line St  
 14 E. W. line Temple  
 15 E. W. line St  
 28 S N.  
 N N. line St.  
 28 N. S. line St.  
 13 W. E. line June  
 16 S N. line St.  
 17 W. E. line Plato St  
 16 S N. line St.  
 14 S. N. line St  
 16 S. N. line St  
 2 S. N. line Charl.  
 15 E. W. " "  
 2 S. N. " "  
 16 S. N. line St  
 16 S. N. " " Roosevelt  
 12 EW S. of N. line Street  
 16 S N.  
 15 S. N. line St  
 16 S N line St  
 14 S N line St  
 12 E. of N. line Roosevelt  
 12 E. " " do  
 20 S. " " do  
 15 S " " St  
 16 " " " do  
 12 E W St Roosevelt  
 16 S N  
 17 " " " do  
 15 " " " do  
 15 E W  
 15 E W  
 15 12 E Roosevelt  
 17 S N 16 WE  
 17 E N 16 WE

20 N. line lot  
 27 W. E. line Temple  
 10 S. N. line Lot  
 11 W. E. line Lot  
 17 S. N. line Vulcan  
 19 W. E. line Lot  
 3.5 N " "  
 6 E. W. line Lot  
 6 E. W. line lot  
 3 W E line lot  
 2 W E line lot  
 2 N. S. " "  
 2 E. W. " "  
 2 E W. lot  
 2 E W. lot  
 1 W. E. line lot  
 2 E W line lot  
 12 E W line lot  
 11 S. N. line lot  
 18 E W  
 1 S N line lot  
 2 " " " do  
 4 S N  
 5 S N

57 N/S - Saturn  
 37 N/S Saturn  
 15 S of 17  
 2 N. S. line Parkside  
 7 N. S. line Parkside  
 77 E Roosevelt  
 74 W of E. to St  
 W 2 E Roosevelt  
 1110 E. W. line June  
 69 N. of June Terrace  
 5 S/S Clifford 16 W. Servant  
 131 W Servant  
 84 W Servant  
 13 W Servant  
 120 E L Roosevelt  
 50 WE lot  
 180 S. Lower Terrace  
 166 W Servant  
 211 W. of June 17. Main  
 138  
 160 S. Lower Terrace  
 102 S - Lower Terrace  
 93  
 91  
 178  
 219  
 90  
 114  
 189 S - Lower Terrace  
 215  
 244  
 230 21

Lower Terrace

Street

DATE	NAME	WATER NO.	STREET NO.	LOCATION.	CORPORATION STOP.		STOP COCK.		LEAD PIPE.		IRON PIPE.	
					No.	Size.	No.	Size.	Size.	Feet.	Size.	Feet.
26		51474		W.D. 250 St 17 <sup>th</sup>								
		47978		W.D. 250 St 17 <sup>th</sup>								R 786
	L. Conic	51477	171	W.D. 200 E. Serpentine								
		47081		W.D. 250 St 17 <sup>th</sup>								
May 96	J. Johns	51477	256	W.D. 250 St 17 <sup>th</sup>								R 786
Sept 96	Wm J. P. Bush	51477		W.D. 250-350 E. Serpentine								
Nov 96	Wm. Peanion	51477		W.D. 200 E. Serpentine								
Aug 97	A. Straub	51477	134	W.D. 300 St 17 <sup>th</sup>								R 786
April 97	H. C. Stanley	51477	275	E.D. 160 St 17 <sup>th</sup>								
July 7. 1905	Pipe as Main	50950		15 S. N. Lower Terrace								
July 18 05	A. S. Straub	51475	134	5 E. W. Lower Terrace								
July 18 05	J. F. Cooper	50943	177	725 N. E. Serpentine								
July 27 05	A. Carlson	51479	67	S/S E. Serpentine								
Aug. 1 05	Pipe as Main	50944	185	21 <sup>st</sup> - 11 <sup>th</sup> on Lower Terrace								
Oct. 2 05	L. L. Cameron	51479	197									
Oct. 12 05	A. K. Ryan	50939	144									
Nov. 18 05	F. L. Baird	51480	143									
June 12 06	A. Bartlett	50937	133-5	S. S. 50 W. Jones								
Sept 10 06	B. H. Phillips	50936	35									
Sept 10 06	Geo. M. Berry	50946	193	S. S. 160 W. Pluto								
Nov. 13 1907	Arthur Banks	50949	120	W.D. 175 N. Serpentine								
Dec 5 07	Meyer	50932	54	232 E. Juno								
Nov 13 07	Frank E. Backill	50947	484 Room	N. S. 175 W. Pluto								
June 11 1907	Chas. F. Lindero	50934	121	S. S. Opp. Juno								
Nov. 18 07	A. L. Hildebrand	50948	234	N. S. 100 E. Serpentine								
Dec. 30 1907	Mrs. L. Hildebrand	50940	41	near Pluto								
May 22 1908	J. H. Bird	50941	159									
July 29 09	L. C. Smith	51245	145									
July 28 09	J. C. Norton	50954	51	S. S. 75 N. Pluto								
Oct 9 09	H. J. Colvin	51246	268	W. S. 200 St 17 <sup>th</sup> St.								
Oct 28 09	H. J. McLeod	51247		E/S. 75 N. 17 <sup>th</sup> St.								
Sept 19 10	Mrs B. H. Phillips	51248	19-31	S. S. 30 W. Juno								
Feb 23 1911	W. L. Harrison	50931	64									
Jan 31 1912	F. Kesak	51249	2211	W.D. 150 N. Serpentine								
July 25 1915	J. Lombard	51250	141	S/S 85 W. Juno								
Feb. 15 1915	Mrs A. K. Landon	51251		W/S. 178 Pluto								
Apr 8 1916	Ligh Schullz		338	E/W. 17 <sup>th</sup> St								
Nov 8 16		83386	317									
Dec 8 16	Jane H. Nyle	83387	315									
May 6 24	D. M. Coghlan	6137		W/S 175 N. Denning								
May 6 24	D. M. Coghlan	6138		W/S 200 S. Denning								

# Service Pipe Record.

## DIRECTION OF TAP.

4 W. of W. line San Jose Ave	31 N of J. line lot 2075	60 J of C. rondago
17 S. W. line St	243 W. rondago	260 E. rondago
17 N. S. line St.	3 Sep Car track	300 W of Mission
12 S. N. line st	30 W. of W. line track	39. W of Ortega.
12. D. N. "	11 E. " W. " lot	55. S. of Citego + Miami
111 N S line of St	2. W. E. line lot	111 W of Ortega
2 & W line Wanda.	11 W of E. line lot	39 N. Oronogo
18 SW " St	11 E W line St	137 E. W. Orono
19 " " St		105 E. Wanda
18 " " "		76 E. Wanda
18 " " "		26 " do
18 1/2 N 1/2 S W		34 " do
17 " " "	10 E W line lot	57 " do
17 " " "	10 " " "	40 W. Wanda
22 " " "		21 " do
18 " " "		15 " do
20 WE line of St	17 N S line lot	294 W of Drafton. 1 Miami
20 WE " " "	33 N. S. " "	289 S. Ocean
20 WE " " "		48 W. of W. Wanda
20 WE " " "		161 1/2 W. of Holladay
20 WE " " "		120 1/2 " " W. of Wanda
20 WE " " "		204 1/2 " " W. of Wanda
18 20 WE " " "	6 N S line lot	133 1/2 " " Wanda
20 WE " " "	2 S W " "	203 " do
20 WE " " "	12 " " "	238 W. do
20 WE " " "	4 N S " "	206 1/2 " do
20 WE " " "		204 1/2 " do
18 S W " " "		123 1/2 S Ocean
18 " " " "		28 N S W. of Wanda
19 " " " "		90 " S Ocean do
19 " " " "		70 " S Ocean do
19 " " " "		44 " S Ocean do
19 " " " "		52 N " Wanda
19 " " " "		104 " " do
19 " " " "		50 E. " Ortega
19 " " " "		51 " " do
19 " " " "		100 " " do
19 " " " "		101 " " do
19 " " " "		112 " " Bayport
19 N S " " "		76 W " do
19 S W " " "		86 N " do
19 " " " "		

DATE	NAME	WATER NO.	STREET NO.	LOCATION	CORPORATION STOP		STOP COCK		LEAD PIPE		IRON PIPE	
					No.	Size	No.	Size	Size	Feet	Size	Feet
Feb 25	Co Hood	18202		W Delaware								
March 26	Co Hood	36470		W Delaware								
Feb 21	Otto H. Richards	59014	120		1	1/2	1	1/2	1/2	15		
Jan 8 1906	Atlantic Gulf & Pacific Co	58204		N/S 300 W Mission	1	5/8	1	3/4	5/8	5	3/4	30
Aug 23/06	Mr Demartini	59015	200	S. W. Otsego	1	1/2	1	1/2	1/2	3	1/2	34
Sept 19 1907	W. G. Buckman	59016	204	Dist. Delaware Ave Otsego	1	1/2	1	1/2	1/2	2	3/4	4560
May 2 1909	G. D. Ratto	59017	237-39	S/S. 85 Otsego	1	5/8	1	1/2	1/2	32		1460
" 22 1914	G. D. Alford			W. Wanda								15448
" 27 1915	A. Giveto	59019	237-3									17845
Nov 15/15	A. Giveto	59020	60									19942
April 1/18	C. S. Alford	60922		750 E Wanda								24125
" "	do	60921		" 75 " do								24126
" "	do	60923		" 25 " do								24124
May 13/18	do	60925		" 75 W Cayuga								24274
" "	do	60924		" 50 W do								24275
" "	do	60920		" 25 " do								24276
June 24/11	do	65189		" 61 " do								24467
May 7 1909	Mrs Nora Cronway	P. 1589 53890	46	Wanda see below for Onondaga Wanda for Meridian north of Ocean Ave								38 2508
July 8 1910	W. Donaldson	53892	267	E/O 300 O. Grafton			2	1/2				
Oct 5/1910	Mrs. Josselyn	53894		E/S. 366 S. Ocean Ave	1	1/2	1	1/2	1/2	1	1/2-8	6165
Oct 27/1910	J. B. Tufel	53895	115	W bet Ocean Ave & Holloway	1	1/2 x 3/4	2	1/2				7-6 6821
Nov 29/1910	Mary Dunn	53896	34	E/S 100 W Grafton	1	1/2 x 3/4	2	1/2				1/2-10 7997
May 10 1911	A. Weber	53897		" 200 " Lake View			2	1/2				
Jan 11 1912	J. W. McQuiddy	53898		" 125 " Holloway			1	1/2	Service			8394
May 2	L. J. Roberts	53899	230	" 200 S. 1 do.			1/2					10338
July 9	Mrs M. J. Corrigan	53900		" 225 N. Holloway			3/4					11094
Nov. 6 1915	Kelly	53893	282 208	" 200 " do.			?					11595
July 19/17	A. L. Carter	90683 90798	295 295	W 100 S Ocean Ave Onondaga Ave			3/4					19885
June 29/18	C. S. Alford	65188		W 36 W Wanda			3/4					23490
" "	do	65190		" 86 " do			3/4					24466
Aug 19/18	do	65194	142	" 25 E Otsego			3/4					24468
" "	do	65193		" 50 " do			3/4					24605
" "	do	65192		" 75 " do			3/4					24606
" "	do	65191		" 100 " do			3/4					24607
Jan 10/20	A. Giveto	55236	60	" " do			3/4					24608
May 24/20	G. B. Lester	18548		E/S 50 W Cayuga			3/4					24899
Dec 24/20	Edward Bennett	7123	119				3/4					26400

# Service Pipe Record.

## DIRECTION OF TAP.

22 1/2	W of E line St	7 N.S. line Lot	174	W of St. John Ave
20	W of E line St	3 S of W line lot	170	W of line 19th Ave
20	W of E line St	7 S of W line lot	120	W of line 19th Ave
20	W of E line St	29 W of E line lot	253 1/2	W of line
20	W of E line St	2 W of S line lot	231	W of line
21	W of E line St	18 W of S line lot	178	W of line
20	W of E line St	4 S of T line lot	122	W of line
20	W of E line St	13 S of T line lot	100	W of line
20	W of E line St	12 S of T line lot	346	W of line
20	W of E line St	13 S of T line lot	157	W of line
20	W of E line St	Ends 235 S of H	235	W of line
16	W of E line St	26 W of E line lot	101	W of line
20	W of E line St	5 W of E line lot	300	W of line
17	W of E line St	11 S of E line lot	69	W of line
20	W of E line St	13 S of E line lot	213	W of line
17	W of E line St	7 S of E line lot	400	W of line
20	W of E line St	13 S of E line lot	27	W of line
17	W of E line St	12 S of E line lot	137	W of line
20	W of E line St	10 S of E line lot	100	W of line
20	W of E line St	7 S of E line lot	142	W of line
27	S. N. line California	26 E. W. line 14th Ave	141	W of line
26	S. N. line California	18 S of E line lot	199	W of line
37	E. W. line St	60 S. N. line lot	196	W of line
27	E. W. line St	14 S of E line lot	110	W of line
20	W. E. line St	21 S. S. line lot	120 1/2	W of line
20	W. E. line St	10 S. N. line lot	153	W of line
20	W. E. line St	32 S. S. line lot	165	W of line
20	W. E. line St	11 S. S. line lot	17	W of line
20	W. E. line St	2 S. S. line lot	100	W of line
20	W. E. line St	111 S. N. line lot	111	W of line
20	W. E. line St	3 S. S. line lot	200	W of line
20	W. E. line St	2 S. S. line lot	450	W of line
21	W. E. line St	21 W. E. line lot	100	W of line
21	W. E. line St	18 W. E. line lot	100	W of line
21	W. E. line St	17 W. E. line lot	100	W of line
21	W. E. line St	19 W. E. line lot	100	W of line
21	W. E. line St	20 W. E. line lot	100	W of line



# Service Pipe Record.

1555

DIRECTION OF TAP.

20 S of N line Walker	6 E of N line lot	107 E of Steiner
30 S of N line Haigh	1	107 N of Fillmore
21 N of E line	29 S of 1/2 line Laussat	25 S of 1/2 line Laussat
20 W of E line Webster	7 S of 1/2 line	104 E of Webster
99 N of S line St	10 W of S line Laussat	104 W Buchanan
10 N. S of E line of St	12 W of E line lot	65 N of Webster
10 N. S of E line of St	16 E. W of S line of lot	65 N E Buchanan
10 N. S of E line of St	14 N. E.	
1" Stop Cock 10 N S line of Laussat, W line of Buchanan	End 1" main 9 S line Laussat at 16 E line lot 17-19	104 W Buchanan
On Haigh St		
do		
11 N S line S	3 E W line lot	60 W Buchanan
14 S N " "		127 E W Fillmore

5/2 E of N line Mission Road  
 1/2 N of E line St  
 1/2 N of E line St  
 1/2 N of E line St

15 N. S line Bosworth	13 W. E. line lot	37 E. W line lot
19 E. W line St	4 N. S line lot	173
16 W. E. line St	9 N. S line lot	179
19 E. W line St	9 N. S line lot	171
16 W. E. line St	9 N. S line lot	179
17 N. S line Springdale	114 N. S Springdale	1111
15 W. E. of line St	7 N. S line lot	1111
19 E. W " "	16 " " " "	1111
16 N. of S line of Bosworth	13 " " " "	1111
16 N. of S line of Bosworth	13 " " " "	1111
16 E. W " "	17 N. S line lot	1111
17 N. S " "	21 E. W line lot	131
22 N. S " "	4 N. E " "	336
22 N. S " "	4 " " " "	156
22 N. S " "	4 " " " "	155
22 N. S " "	4 " " " "	154
22 N. S " "	4 " " " "	138
22 N. S " "	4 " " " "	129
22 N. S " "	4 " " " "	120
22 N. S " "	4 " " " "	114
22 N. S " "	4 " " " "	197
22 N. S " "	4 " " " "	188
22 N. S " "	4 " " " "	228
22 N. S " "	4 " " " "	230
22 N. S " "	4 " " " "	280

# Laussat St Street

DATE	NAME	WATER NO.	STREET NO.	LOCATION	CORPORATION STOP		STOP COCK		LEAD PIPE		IRON PIPE	
					No.	Size	No.	Size	Size	Feet	Size	Feet
April 8/90	G. Depaoli	40763	269-271	No 107 E Steiner								
April 22/90	Madison	40762	278-34		1	1/2 5/8	1	5/8	5/8	5/8	2	
June 30/90	J. R. Carter	40764	217-19	One 1/2 Pipe to P <sup>3</sup> Outlet 1/2	1	5/8	1	1"	5/8	5/8	3	1
Oct 16/1900	Papas Main	48436		1" main on Laussat St W of Buchanan								
Oct 16/1900	Catherine Men	48436		S.S. 90 E Webster			2	5/8	5/8	5/8	3 1/2	1
Nov. 8 1908	E.W. Strange	48442	17-19	S.S. 87 W of Buchanan	1	5/8	1	3/4 x 5/8	5/8	5/8	38	3226
April 4 1912	J. O. Mora	48444	11-15	S.S. 60 W Buchanan								11026
March 27 1913	Pipe as Main											
Dec 30/90	Kouma Agmaier	97153	270-272	DIST. OFF. 40977								2895
Feb 7/91	do	97993	277	DIST. OFF. 40977								1551
Feb 25/94	H. M. Aggie	4529		Laussat S/S 38 W Buchanan								36001
Jan 19/26	Mrs. W. Witte	106916		DISTRIBUTION ON 85520 127 W - Fillmore								7997

## Milton St

DATE	NAME	WATER NO.	STREET NO.	LOCATION	CORPORATION STOP	STOP COCK	LEAD PIPE	IRON PIPE
Aug 7/90	Small Pipe as Main	53743		Milton St				
Aug 16/90	J. Pearson	53739		Ed 125 S Bosworth				
Oct 8/90	A. Liebberg	53744		Ed 150 S Bosworth				
Nov 15/99	J. M. Bailey	45269	117					
Dec 12/03	Pipe as Main	53572		2" S.C. Retap 11/19/32 Retap apt 1917				1 1/2 210
Jan 12/03	A. Liebberg	53794	115	all cov. plugged	3/4	1/2	1/2	4
Jan 12/03	J. A. Hobbs	53795	117	Retap 11/19/32 Retap apt 1917	3/4	1/2	1/2	8
Jan 12/03	J. Pearson	53521	113	Retap 11/18/33 Retap apt 1917	3/4	1/2	1/2	8
Dec 1/01	Pipes as Main			Extended to and W. along Springdale				1 1/2 437
Dec 4/01	A. Wombly	53796	138	Milton				1 1/2 40
Oct 20 1908	b. Markwith	53825	17	Ed. 225 N of Bosworth Retap apt 1917	3/4	1/2	1/2	5 1/2 345242
Oct 20 1908	M. E. Koffer	53827	31	Ed. 175 N of Bosworth Retap apt 1917	3/4	1/2	1/2	5 1/2 345204
Dec 10 09	R. Upton	53830	41	E. S. 125 N of Bosworth Retap apt 1917	3/4	1/2	1/2	1/2 40 1176
April 14/10	A. E. Gilman	59171	155	Sp 340 W of Laussat Retap 7/31/22	3/4	1/2	1/2	677
May 28/1900	B. Alfred	5553	136	Sp 150 W of Laussat Retap 7/31/22	3/4	1/2	1/2	628
" 28/1900	do		130	" 125 " do Retap 7/31/22	3/4	1/2	1/2	626
" 28/1900	do	53821	124	" 100 " do Retap 7/31/22	3/4	1/2	1/2	624
Aug 14/1900	L. E. Harding	53832	142	" 145 Retap 7/31/22	3/4	1/2	1/2	620
Apr 9 1911	Mrs. C. Altes	53835	155	S/S 225 Retap 7/31/22	3/4	1/2	1/2	627
" " "	do	53836	167	275 Retap 7/31/22	3/4	1/2	1/2	628

DIRECTION OF TAP.

<p>16 N of S Line of St.                  3 E. W. " " "                  20 N. E. " " "                  20 N. E. " " "</p> <p>24 N. S. line Lehigh                  18 S. W. " " "                  17 S. W. " " "                  18 W. E.                  18 N. S.                  25 N. S. " " "                  24 E. W. " " "                  17 S. N.                  18 S. N.</p> <p><u>Charged, see below</u></p> <p><del>4 18 E. W. line Cherry</del>  <del>15 S. N. " " "</del>  <del>20 N. E. of " line " "</del>  <del>16 N. of " line " "</del>                  20 16 E. of N. line Palmer                  16 E. of N. line " "                  16 E. of N. line " "                  18 W. E. " " "  <del>15 S. N. " " "</del>  <del>14 N. of E. line " "</del>  <del>14 W. E. line St.</del>  <del>15 S. N. " " "</del>  <del>13 W. E. line St.</del></p> <p>15 <del>14</del> E. of N. line " "                  16 S. N. line Laidly                  16 W. E. line Roanoke                  14 E. of N. " " " "</p> <p>15 <del>15</del> S. N. line " "                  15 <del>15</del> S. N. line " "                  15 <del>15</del> S. N. line " "</p>	<p style="text-align: center;">-</p> <p>9 S. W. line lot                  4 E. of Lehigh                  17 N. E. line lot                  2 N. S.                  15 N. S.                  3 E. W. " " "                  5 S. N. " " "                  12 W. E.</p> <p>217 - 1 of Center  <del>27 N. S. line lot</del>  <del>6 " " "</del>  <del>5 S. N. " " "</del> 254  <del>17 N. E. " " "</del>                  23 S. of " " "                  16 N. of " " "                  17 N. of " " "                  22 N. of " " "                  2 N. S. " " "                  14 S. of " " "                  7 N. of " " "  <del>14 S. " " "</del>                  14 S. " " "</p> <p style="text-align: center;">-</p> <p>14 S. N. line lot</p> <p>198 1/2                  155 1/2</p> <p>155 1/2  <del>71 E. W. line lot</del>                  60 N. S. line of Laidly                  573 S. " " "                  96 E. " " "                  51 E. " " "                  31 S. " " "</p>	<p>11 N. of E. line of Mary St.                  103 S. of May's line                  110 " " "                  159 S. " " "                  5 N. of Lehigh                  113 S. " " "                  240 S. " " "                  207 S. " " "                  210 S. " " "                  273 E. " " "                  530 S. - San Jose                  237 W. Lehigh                  212 N. Lehigh</p> <p>440  <del>216 " " "</del>  <del>113 " " "</del>  <del>214 " " "</del>  <del>113 " " "</del>  <del>113 " " "</del>  <del>113 " " "</del>                  113 " " "                  113 " " "                  113 " " "                  2 N. Lehigh  <del>443 " " "</del>  <del>443 " " "</del>                  500 " " "</p>
---	--	---

# Marilyn

# Street

DATE.	NAME	WATER NO.	STREET NO.	LOCATION.	CORPORATION STOP.		STOP COCK.		LEAD PIPE.		IRON PIPE.	
					No.	Size.	No.	Size.	Size.	Feet.	Size.	Feet.
June 30/97	P. Amice	52329	12	W.D. 137 S. St. Mary								
Feb 10 1909	W.H. Murphy	52331	14	W.D. 175 N. Boardwalk			3/4	1 1/2	1/8	40		1192
Oct 8/11	E. Luagelli	69928	10				3/4					24727
Apr. 3/19	Michael Costello	91656		E.P. 85 Boardwalk			3/4					25075
April 24/20	Martin Holmer	101587	10	N.P. 150 S. Boardwalk			3/4					42068
From Reg 1551				Lehigh St								
April 30/18	Rail City Water Works	144479		Leasing			2					24901
Apr 24/22	Wm. Nagel	95550		N.P. 100 E. San Jose Ave			3/4					29467
June 19/24	John Hollmann	6836		S/S 325 S. San Jose Ave			3/4					37919
June 12/25	O. Heyman	102686		E.P. 225 S. San Jose Ave			3/4					42792
June 14/25	O. Heyman	102687		E.P. 250 S. San Jose Ave			3/4					42793
Dec 13/27	John Hohl	116316		S/P 270 E			3/4					54749
8-3-28	H. Wabert	118467		W.P. 5255			3/4					56509
Aug 5, 29	H. Shapiro	120881		S/S 345 E San Jose			3/4					
Dec. 17, 30	Henry Erickson	124157		N/S 200 W Leasing			3/4					20-20, 30
				Vol #5 Page 1916								
				Laidley								
Sept 26/96	G.D. Richardson	47717	541	S.D. 172 S. Boardwalk			1	5/8	1	3/8	5/8	35 3/4 25
Sept 17/97	C. Ulrich	47666		changed Retap 7/30/29			3/4	1/2	1	1/2	1/2	3 1/2 26
Nov 14/97	E. Simpson	47689		Retap 10/21/29			3/4	2	2	1/2	1/2	25
July 10/98	Jos. M. Clegg	47719	543	W.D. 300 S. Boardwalk			1 1/2	1 1/2	1 1/2	1 1/2	1 1/2	25
March 24/99	Small Pipe on Main	47698		16 S of W line (Thru Main)			3/4	1	1	1/2	1/2	31
April 9/99	Wm. W. Korman	47699	311				1/2	1/2	1/2	1/2	1/2	25
April 20/99	Wm. W. Korman	47699	320				1/2	1/2	1/2	1/2	1/2	25
May 9/99	E. C. Latham	47700	414	Retap 1/24/30			3/4	1	1	1/2	1/2	3 1/2 34
July 1/1900	J. T. Dolan	47692		Retap 10/21/29			3/4	1	1	1/2	1/2	5 1/2 23
JUN 12 1903	Jos. Kelly	47688	12	Retap 7/21/25			3/4	1	1	1/2	1/2	3 1/2 23
Sept 1/03		47693		Retap 8/24/25			3/4	1	1	1/2	1/2	6 1/2 23
Sept 6/04		50090		Retap 10/21/29			3/4	1	1	1/2	1/2	6 1/2 23
Jan. 9 1905	Pipes Main			Extended ends - 185 N of Fairmont								1 1/2 147
Jan. 9 05	Annie Paule	47697	198	Retap 8/24/25			3/4	1	3/4	5/8	3	3 1/4 26
Nov. 15 05	Pipes Main			12 W. E. line (SEE NOE also)								1 1/2 204
April 9 06	Geo. J. Wright	47694	159	ends 27 S. Laidley			3/4	1	1/2	1/2	1/2	6 472
Sept 8/06	C. Erickson	47671	26.30	Retap 7/30/29			3/4	1	1/2	1/2	1/2	6 436
Oct 7/06	Mrs. H. C. Ingusoll	47705	536	changed May 30-07			1	1/2	1/2	1/2	2	3 1/4 24
Dec 6 1906	Richardson	47706	541				1	1/2	1/2	1/2	2	3 1/4 24
March 1907	Mrs. E. Clegg	47685	5	Retap 8/27/25			3/4	2	2	2	2	3254
Mar 29 1907	Minnack	47682	130	Retap 8/27/25			3/4	2	2	2	2	3252
May 10 1907	James Morse	47680	11-20	Retap 8/27/25			3/4	2	2	2	2	3247
				Retap 10/21/29			3/4	2	2	2	2	30 220

# Service Pipe Record.

1557

DIRECTION OF TAP.

6 D of N line sth  
 6 D of N line sth  
 6 D of N line sth  
 21 N of E line Taylor  
 21 N of E line Taylor

2 N of E line sth  
 " N of E line sth

11 N of Hudson  
 22 N of Hudson  
 107 N of Hudson  
 1 N of line East Side  
 3 N of line East Side

Connected to flume -

Old Ocean View pumps - 1" Mole set

14 S W line S  
 19 WE " "  
 20 EW " "

14 NS line lat. 119 S  
 12 IN - Washington

X14 N line sth  
~~14 S line sth~~  
~~14 S line sth~~  
~~14 S line sth~~  
 X14 S N line street  
 X14 " " " "  
 X14 " " " "  
 X14 " " " "

156 lot  
 188 lot  
 19 N E  
 6 N E  
 7 " " " "

106 S Hudson  
 117 W Hudson  
 187 W Hudson  
 206 " " " "  
 192 " " " "  
 147 170

14 S N line sth  
 14 S N " "  
 14 S N " "  
 14 S N " "  
 20 S E  
 14 S N " "  
 14 S N " "  
 12 S N " "  
 12 S N " "  
 20 S N " "  
 12 S N " "  
 20 S N " "  
 20 S N " "

9 E W line lot  
 13 N E " "  
 18 N S " "  
 18 N S " "  
 8 WE " "  
 7 WE " "  
 7 WE " "  
 7 WE " "  
 7 WE " "  
 7 WE " "

142 S W Hudson  
 149 Hudson  
 211 215 W Hudson  
 110 Hudson  
 125 Hudson  
 102 Hudson  
 141 Hudson  
 25 S Hudson  
 136 S - Hudson  
 108 S " "  
 109 S " "  
 85 W " "  
 88 W " "  
 111 W " "  
 112 W " "  
 135 W " "  
 160 162 W " "  
 186 187 W " "  
 212 W " "

DATE	NAME	WATER NO.	STREET NO.	LOCATION	CORPORATION STOP		STOP COCK		LEAD PIPE		IRON PIPE	
					No.	Size.	No.	Size.	Size.	Feet	Size.	Feet
April 23 1908	R. P. Schwerin			near New Ocean View Pump.			1	1 1/2				1273
April 27 1908	J. P. Whelan	12426	8									
April 29 1908	Hub. B. Buring	12427	10									
June 12 1909	W. Fish	12428	22									
Dec 10 1907	R. Rhodes	12429	26									

New Boulevard

April 23 1908	R. P. Schwerin			near New Ocean View Pump.			1	1 1/2				1273
Aug 24 1904	Well Fargo Bank	7452	401	Lanuel St. M. 48389			3/4	Service	Aug 24/26			6397
June 15 1927	Gas. Molinari	114150		E/S 107 S - Sacto St.			3/4	"	June 18/27			52904
Nov 25 1927	W. R. Voorhis	116165		W/S 100 N - Washin.			3/4	"	Dec 17/27			54630

Laura Ave

Dec 1908	John Rayle	48368	71	S.S. about 200	Retap Nov 1917	3/4 Service	5/8	8				1787
APR 11 1903	Mrs. Mueller	48372	35	S.S. W. Mission	Retap Aug 1917	3/4 Service	5/8	8				1708
Feb 1907	March Mamaco	48371	38	E.S. 223 N. Mission	Retap 4/1/21	3/4 Service	2 1/2					3345
" 16 1907	Mrs. J. Ferrell	48366	18	" 250 "	Retap Nov 1917	3/4 Service	2 1/2					627
" 16 1907	Mrs. J. Ferrell	48367	56	" 275 "	Retap Nov 1917	3/4 Service	2 1/2					627
" 16 1907	Mrs. Lucy	48372		" 300 "	Retap Nov 1917	3/4 "	2 1/2					627
May 28 1907	H. Pipper	48369	29	N. S. 138 W. of Mission	Retap Mar 1917	3/4 Service	1 1/2	1 1/2	1/2	2	1/2-8	428
May 7 1911	J. Magnacca	48373	46	E/S 230 N. Mission	Retap Nov 1917	3/4 Service						8343
July 11 1907	Mrs. W. Hale	48371	68	" 125 S Huron	Retap Nov 1917	3/4 "			July 11/17			13468
April 27 1901	Mrs. M. Magnacca	92796	74			3/4 "			May 6/21			27379
Dec 31 1904	Peter Goeres	8958	77	S/S Huron	Retap 11/28/18	3/4			Nov 20/26			37740
Aug 23 1926	N. Rivaldi	110457		W/S 126 S - Huron		3/4			Aug 26/26			49502
Aug 23 1926	" "	110456		W/S 100 S Huron		3/4			Aug 28/26			49501
May 19 1927	Mohr Bros & Co.	113636		S/S 80 W "		3/4			May 14/27			52441
May 19 1927	" "	113637		S/S 105 W "		3/4			May 14/27			52442
May 19 1927	" "	113638		S/S 130 W "		3/4			May 14/27			52443
May 10 1927	" "	113639		S/S 155 W "		3/4			May 14/27			52444
May 10 1927	" "	113640		S/S 180 W "		3/4			May 14/27			52445
May 10 1927	" "	113641		S/S 205 W "		3/4			May 14/27			52446

DIRECTION OF TAP.

W/E  
~~15~~ ~~W E~~  
~~15~~ ~~W E~~  
~~15~~ ~~W E~~  
~~15~~ ~~W E~~  
 15 W.E

89 S. Waterloo  
~~128~~

~~128~~  
~~128~~

15 W E  
 15 W E  
 15 W E  
 15 W E  
 15 W.E

line St

128  
~~128~~ line St

128  
~~128~~ S Thornton

149  
~~149~~ W. Williams

167  
~~167~~ S Thornton

53  
~~53~~ S Thornton

128  
~~128~~ S - Thornton

85 86 W. Williams

134 S line lot

18 W E line St - 15 N line lot - 101 S Russia

20 S. N. line China Ave.  
~~20~~ ~~W E~~

20 E W. line London  
~~20~~ ~~W E~~

20 W. line London  
~~20~~ ~~W E~~

20 S of A line China Ave.  
 Retain

20 S of A line London  
 108

20 S of A line London  
 115

20 S of A line Hazzard

20 S of A line London  
 228

20 S of A line London  
 42

21 S of A line Brazil

20 S of E line London  
 50

20 S of A line London  
 50

22 1/2 N of E line St

3 N of A line lot  
 49 98

3 N of A line lot  
 49 98

19 N of S line Brazil

22 N of E line London  
 48

48 E of W line London  
 109

22 1/2 W. E. line St

8 N of A line lot  
 109

109 N line  
 109

21 1/2 W. E. line St

3 N of A line lot  
 129 1/2

129 1/2 N line  
 129 1/2

20 21 1/2 W. E. line St

1 N of A line lot  
 121

121 N line  
 121

20 21 1/2 W. E. line St

11 N of A line lot  
 147

147 N line  
 147

20 21 1/2 W. E. line St

3 N of A line lot  
 149

149 N line  
 149

20 21 1/2 W. E. line St

7 N of A line lot  
 172

172 N line  
 172

20 S N line China Ave

10 E W line London  
 60

60 W. E. line London  
 60

20 21 W E line St

14 N of A line lot  
 159

159 N line  
 159

20 21 W E line St

9 N of A line lot  
 112

112 N line  
 112

20 21 1/2 W. E. line St

9 N of A line lot  
 256

256 N line  
 256

20 21 1/2 W. E. line St

7 N of A line lot  
 170

170 N line  
 170

20 21 1/2 W. E. line St

12 N of A line lot  
 186

186 N line  
 186

20 21 1/2 W. E. line St

12 N of A line lot  
 238

238 N line  
 238

Neptune Street

DATE.	NAME.	WATER NO.	STREET NO.	LOCATION.	CORPORATION STOP.		STOP COCK.		LEAD PIPE.		IRON PIPE.	
					No.	Size.	No.	Size.	Size.	Feet.	Size.	Feet.
Sept 07	P. [unclear]	51631	51940	2015 John Quinn W.D.	3/4	Service	3/4	Service	5/8	16		3904
Feb 16 1912	P. Delucchi	56357	10	11/8 100 S Thornton	3/4	Service	3/4	Service	5/8			3059
June 9/20	Antoine Stronazzi	48679		1/2 125 N Williams	3/4		3/4		5/8			10485
July 8/20	Eaton & Smith	91779		1/2 165 S Thornton	1"		1"		5/8			2069
Aug 27/24	Manie Capurro	7788		1/2 40 S Thornton	3/4		3/4		5/8			46773
Dec 16/27	P. Garberglia	116345		W.P. 100 S - Thornton					5/8			76505
Oct 13. 33	A. Paguirin	198533		W.S. 80 N. Williams	3/4		3/4		5/8			38114

Neptune Street

DATE.	NAME.	WATER NO.	STREET NO.	LOCATION.	CORPORATION STOP.	STOP COCK.	LEAD PIPE.	IRON PIPE.
Feb 16 1912	P. Delucchi	56357	10	11/8 100 S Thornton	3/4	Service	3/4	5/8
June 9/20	Antoine Stronazzi	48679		1/2 125 N Williams	3/4		3/4	5/8
July 8/20	Eaton & Smith	91779		1/2 165 S Thornton	1"		1"	5/8
Aug 27/24	Manie Capurro	7788		1/2 40 S Thornton	3/4		3/4	5/8
Dec 16/27	P. Garberglia	116345		W.P. 100 S - Thornton				5/8
Oct 13. 33	A. Paguirin	198533		W.S. 80 N. Williams	3/4		3/4	5/8

London

DATE.	NAME.	WATER NO.	STREET NO.	LOCATION.	CORPORATION STOP.	STOP COCK.	LEAD PIPE.	IRON PIPE.
Nov 9/11	Chubb	50801		W.S. 150 S China Ave	1	5/8	3/4	5/8
Aug 9/8	G. Rossetti	50705	143	EP 150 S China Ave	1	5/8	3/4	5/8
Nov 16/99	J & C Lombardi	50711		EP 100 S Russia	1	5/8	3/4	5/8
Nov 22/100	W. H. Smith	50716		E.S. 225 N. Brazil	1	5/8	3/4	5/8
June 23/102	Mells & Saunders	50723	307	E.S. 100 S of Brazil	1	3/4	2 1/2	1/2
June 23/102	Pipe as main			from Brazil 22 N of China St Ends 100 S of Brazil				3
Feb 9/03	P. Libanus	50744	377	E.S. bet Brazil & Persia			1 1/2	
Feb 9/03	Pipes in main			Ends 108 N. Persia				1 1/2
Feb 10/03	Mrs. Lucy Tunney	50742	375	E.S. bet Persia & Brazil			1 1/2	7
Feb 21/03	well & main	50725	315	E.S. bet Persia & Brazil			2 1/2	15
Feb 21/03	well & main	50727	314	E.S. bet Persia & Brazil			2 1/2	15
Feb 21/03	E. W. Corrick	50730	321	E.S. bet Persia & Brazil			2 1/2	15
Feb 21/03	E. W. Corrick	50733	310	E.S. bet Persia & Brazil			2 1/2	15
MAR 24 1903	Pipe as main				1	3/4	3/4	4
MAR 24 1903	Edwin Read	50713	226	W.S. 150 S. China Ave.			1 1/2	1 30 1/2
MAY 25 1903	J. A. Blanchard	50711	215	W.S. 100 S. China Ave.			1 1/2	1 30 1/2
JUN 23 1903	Philippe Libanus	50746	383	bet Persia & Brazil			1 1/2	7
NOV 2 1903	E. Bailey	50724	355	bet Brazil & Persia			2 1/2	8
May 7/04	F. L. Baird	50714	330	bet Persia & China			1 1/2	6
May 7/04	Pipe as main	XXXXX						6
Nov 18/04	Chas Specht	50736	357	bet Persia & Brazil				6

# Service Pipe Record.

1559

DIRECTION OF TAP.

~~18~~ 18 or line lot  
20 7/8 line st  
~~15 2 1/2~~

20 1/2 line st  
18 3/4 line lot

95 W mission  
~~50 1/2 Ottawa~~  
107 W Ellington  
~~5 1/2 Ottawa~~

12 N.S. line st  
16 SN  
15 SN  
17.

19 1/4 E line lot

105 E Columbia  
85  
86 1/2

20 3/4 line  
~~1 1/4~~

Ottawa

22 3/4

131 W Lake St  
379 E Ogilvie  
78 3/4 Ellington

20 3/4 S "

21 E W "

6 W Del Monte

20 7/8 S "

20 E W "

33 W "

20 7/8 S "

20 E W "

59 W "

20 7/8 S "

20 E W "

85 W "

20 7/8 S "

20 E W "

111 W "

20 7/8 S "

20 E W "

137 W "

20 7/8 S "

20 E W "

163 W "

20 7/8 S "

20 E W "

189 W "

20 7/8 S "

20 E W "

215 W "

20 7/4 W. E line st

23 1/4 line lot

144 W. McBurney Ave

17 1/2 E line st

16 1/2 line st

30 1/4 E line st

52 1/4 line lot

38 1/2 Niagara Ave

20 1/4 line st

~~1 1/4 line st~~

15 1/2

5 1/4 line st

1 1/4 line st

17 1/2

5 1/4 line st

1 1/4 line st

17 1/2

20 1/4 W. E. line st

15 1/4 W. E. line st

196 1/4 Niagara Ave

20 1/4 W. E. line st

15 1/4 W. E. line st

204 1/4 Niagara Ave

20 1/4 W. E. line st

5 N. S. line lot

31 1/2 S of

20 1/4 W. E. line st

2 W. S. line lot

248 S of Geneva

20 1/4 W. E. line st

2 S. N. line lot

164 S of Geneva

20 1/4 W. E. line st

25 S. V. line lot

288 W of Geneva

20 1/4 " " " "

25 1/4 line lot

211 S of Geneva

20 1/4 W. E. line st

25 1/4 N. S. line lot

75 1/2 S of Geneva

Iowa City

Street

DATE	NAME	WATER NO.	STREET NO.	LOCATION	CORPORATION STOP		STOP COCK		LEAD PIPE		IRON PIPE	
					No.	Size	No.	Size	Size	Feet	Size	Feet
March 31	C. Callaghan	100544	10	W. 85th & Ellington	3/4	2 3/4	Reduces	3/4	3 1/2	5		
Feb 24/21	Chas G. Gatto	100544	10	W. 85th & Ellington	3/4	2 3/4	Reduces	3/4	3 1/2	5		
Feb 24/21	Chas G. Gatto	100545	52	W. 75th & Ellington	3/4	2 3/4	Reduces	3/4	3 1/2	5		
Montana Street												
Oct 8 1911	Mary Roberts	55178	108	W. 300 E Plymouth	3/4	2 3/4	Reduces	3/4	3 1/2	5		
Dec 29	J. B. Nizzard	55178	108	W. 75th	3/4	2 3/4	Reduces	3/4	3 1/2	5		
July 18 1915	Mrs. Fremont	55179	212	W. 125th Capitol	3/4	2 3/4	Reduces	3/4	3 1/2	5		
Jan 21/21	Mrs. Luchesi	94518	256	W. 557th	3/4	2 3/4	Reduces	3/4	3 1/2	5		
May 12/25	Mrs. N. J. Rogovin	102129	48	W. 75th & Ellington	3/4	2 3/4	Reduces	3/4	3 1/2	5		
OTTOWA												
Jan 25/26	E. A. Janssen	107062		W. Del Monte	3/4	2 3/4	Reduces	3/4	3 1/2	5		
Jan 25/26	" " "	107063		W. 27 W Del Monte	3/4	2 3/4	Reduces	3/4	3 1/2	5		
Jan 25/26	" " "	107064		W. 53 W Del Monte	3/4	2 3/4	Reduces	3/4	3 1/2	5		
Jan 25/26	" " "	107065		W. 79 W Del Monte	3/4	2 3/4	Reduces	3/4	3 1/2	5		
Jan 25/26	" " "	107066		W. 105 W " "	3/4	2 3/4	Reduces	3/4	3 1/2	5		
Jan 25/26	" " "	107067		W. 131 W " "	3/4	2 3/4	Reduces	3/4	3 1/2	5		
Jan 25/26	" " "	107068		W. 157 W " "	3/4	2 3/4	Reduces	3/4	3 1/2	5		
Jan 25/26	" " "	107069		W. 183 W " "	3/4	2 3/4	Reduces	3/4	3 1/2	5		
Jan 25/26	" " "	107070		W. 209 W " "	3/4	2 3/4	Reduces	3/4	3 1/2	5		
Louisberg St												
June 1905	J. W. G...	50820		W. 100 St. Monon	3/4	2 3/4	Reduces	3/4	3 1/2	5		
July 1905	J. Carison	50821		E. 100 St. Monon	3/4	2 3/4	Reduces	3/4	3 1/2	5		
July 1905	M. H. Mason	50822		E. 105 St. Monon	3/4	2 3/4	Reduces	3/4	3 1/2	5		
APR 19 1904	L. Clifton	50899	232	W. S. 46 St. Monon	3/4	2 3/4	Reduces	3/4	3 1/2	5		
APR 19 1904	C. H. ...	XXXXX		W. S. 61 St. Monon	3/4	2 3/4	Reduces	3/4	3 1/2	5		
Jan 25/26	J. W. ...	50900	325	E. S. 100 St. Monon	3/4	2 3/4	Reduces	3/4	3 1/2	5		
Jan 25/26	J. W. ...	XXXXX		W. S. 120 St. Monon	3/4	2 3/4	Reduces	3/4	3 1/2	5		
Sept 1904	M. H. ...	50892	202-10	W. S. 46 St. Monon	3/4	2 3/4	Reduces	3/4	3 1/2	5		
Feb 1905	J. W. ...	XXXXX		W. S. 100 St. Monon	3/4	2 3/4	Reduces	3/4	3 1/2	5		
Feb 1905	J. W. ...	50888	101	W. S. 100 St. Monon	3/4	2 3/4	Reduces	3/4	3 1/2	5		
Feb 1905	J. W. ...	XXXXX		W. S. 100 St. Monon	3/4	2 3/4	Reduces	3/4	3 1/2	5		
Feb 1905	J. W. ...	50902	348	W. S. 100 St. Monon	3/4	2 3/4	Reduces	3/4	3 1/2	5		
Feb 1905	J. W. ...	50901	337	W. S. 100 St. Monon	3/4	2 3/4	Reduces	3/4	3 1/2	5		
Apr. 21 1905	M. Jaeger	50894	213	W. S. 100 St. Monon	3/4	2 3/4	Reduces	3/4	3 1/2	5		
Aug. 11 05	Mrs. H. ...	50891	212	W. S. 100 St. Monon	3/4	2 3/4	Reduces	3/4	3 1/2	5		
June 26 06	J. Guberla	50890	143	E. Side 118th St. Geneva	3/4	2 3/4	Reduces	3/4	3 1/2	5		
July 30/06	J. W. Mellor	50887	162	W. S. 160 St. Unadilla	3/4	2 3/4	Reduces	3/4	3 1/2	5		
July 30/06	W. D. McLeod	50886	154	W. S. 210 St. Geneva	3/4	2 3/4	Reduces	3/4	3 1/2	5		
Aug 25/06	Ango. Lecari	50889	108	near Geneva	3/4	2 3/4	Reduces	3/4	3 1/2	5		
Jan 27 07	Louis ...	50897	220	W. S. 100 St. Monon	3/4	2 3/4	Reduces	3/4	3 1/2	5		
Sept 29 1907	Miss E. Stallman	50893	220-2	W. S. 100 St. Unadilla	3/4	2 3/4	Reduces	3/4	3 1/2	5		

to VOL 8 - pg 397

Montana Street

OTTOWA

Louisberg St

Louisberg

# Service Pipe Record.

156051

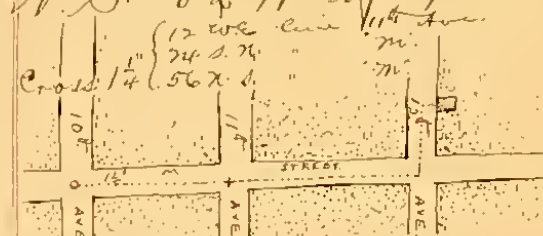
## DIRECTION OF TAP.

<p><del>19</del> <sup>20</sup> # 2 of line <del>10<sup>th</sup> Ave</del> <del>10<sup>th</sup> Ave</del></p> <p>19 W. of E. line <sup>20<sup>th</sup> Ave</sup> <del>10<sup>th</sup> Ave</del></p> <p><del>21</del> # 1 of line <del>10<sup>th</sup> Ave</del></p> <p><del>21</del> # 2 of line <del>10<sup>th</sup> Ave</del></p> <p>19 # 1 of E line <del>10<sup>th</sup> Ave</del></p> <p>21 # 1 of N line St</p> <p>20 W.E. line 10<sup>th</sup> Ave</p> <p>16<sup>th</sup> E. N. line St.</p> <p><del>34 W. E. line St.</del></p> <p><del>34 W. E. line St.</del></p> <p>22 W.E. + 9<sup>th</sup> Ave.</p> <p><del>32</del> # 1 S. No. of "M" St. St.</p> <p><sup>120</sup> # 1 of main st</p> <p>36 E. W.</p>	<p>17 E. W. line lot</p> <p># 16</p> <p># 17</p> <p># 14</p> <p># 18</p> <p># 19</p> <p># 14</p> <p># 18</p> <p>30 E. of N line lot</p> <p>30 S. of line St.</p> <p>20 S. N. "M" St.</p> <p>20 E. W. of lot</p> <p>12 E. of N line lot</p> <p>9 # 1 of line lot</p> <p>14 # 1 of line lot</p> <p>18 # 1 of line lot</p> <p>11 # 1 S. N.</p> <p>21 N. S. line lot</p> <p>1 N. S. line lot</p> <p>16 S. N.</p> <p>6 N. S.</p> <p>22 N. S.</p> <p>26 N. S.</p> <p>21 N. S.</p> <p>5 N. S.</p>	<p>35 # 1 of 10<sup>th</sup> Ave</p> <p>33 W 10<sup>th</sup> Ave</p> <p># 1 of line M.</p> <p># 104</p> <p># 67</p> <p># 3</p> <p>97 # of 9<sup>th</sup> Ave</p> <p>20 # of line St.</p> <p>21 # of line St.</p> <p>22 # of line St.</p> <p>60 # S. "M" St.</p> <p>103 W. of 4<sup>th</sup> Ave.</p> <p>110 E. of 14<sup>th</sup> Ave.</p> <p>164 # 1 of line St.</p> <p>111- N. T. back St</p> <p>153 # 1 of 21<sup>st</sup> Vermont 17<sup>th</sup> Vermont</p> <p>105 # 1 of Vermont</p> <p>144 # 1 of Vermont</p> <p>148 # 1 of Abundant Magazine</p> <p>148 # 1 of Abundant Magazine</p> <p>163-70 Abundant Magazine</p> <p>168 # 1 of Abundant Magazine</p> <p>163 # 1 of Magazine</p> <p>245 # 1 do</p> <p>87 # 1 of Magazine</p> <p>152 # 1 of Governor</p> <p>174 # 1 of Vermont</p> <p>97 # 1 of Magazine</p> <p>104 # 1 of Magazine</p> <p>151 # 1 of Governor</p> <p>51 # 1 of Magazine</p> <p>110 # 1 of Mt. Vernon</p>
--	---	--

N. New-Moraga

Street

DATE.	NAME.	WATER NO.	STREET NO.	LOCATION.	CORPORATION STOP.		STOP COCK.		LEAD PIPE.		IRON PIPE.	
					No.	Size.	No.	Size.	Size.	Feet.	Size.	Feet.
		51300	406	Retap 2/1/32 N.D. 32 W. 10th Ave	3/4	1/2	1	1/2	1/2	7	1/2	229
		51301	407	Retap 2/1/32 S.D. 25 W. 10th Ave	3/4	1/2	1	1/2	1/2	7	1/2	229
		51299	313	S.D. 25 W. 9th Ave	1	1/2	1	1/2	1/2	48	1/2	229
		51296	314	N.D. 25 W. 9th Ave	1	1/2	1	1/2	1/2	6	1/2	229
		51297	316	N.D. 82 W. of 9th Ave	1	1/2	1	1/2	1/2	7	1/2	229
APR 30 1904	Pipe as Main	XXXX			1	3/4		3/4	3/4	4	1 1/4	300
APR 30 1904	Pipe as Main	XXXX		W. M. Ends 245 N 5th St.	5 1/2"	1 1/2"	1	2"	1 1/2"	1 1/2"	250	
MAY 6 - 1904	Pipe as Main	51747			1	1/2		1/2	1/2	7		
MAY 6 - 1904	Pipe as Main	51748			2	1/2		1/2	1/2	9		
Dec. 15 1905	Pipe as Main			ends 120 E. 149th Ave.	1	5/8		3/4	3/4	4	1 1/2	140
Dec. 14 05	Mrs. M. M. Gearin	34237	1692	100 E. 49th Ave.	2	1/2		1/2	1/2	8		
Dec. 10 95	Pipe as main	1/2 Pipe			3/4	1	1/2	1/2	1/2	3 1/2	30	150
Aug 00		46867	0	Retap 2/1/32	3/4	1	1/2	1/2	1/2	3 1/2	30	150
June 4 1907	Mrs. Bouscalle			E. D. 70 S.								
June 18 1907	Mrs. Kate M. Kinney			S. S. 85 W. 10th Ave								296
July 8 35	Eli Oppovitch	179692	30	napier alley DIST. 16017								
Aug 3 1908	J. Schenborn	50896	223 1/2	Retap 11/1/27	3/4	1	1/2	1/2	1/2	6		3670
July 13 1910	C. Macchi	50903	230	Retap 11/1/27	3/4	1	1/2	1/2	1/2	1	1 1/2	3670
Sept 20 1911	Mrs. H. L. Holmes	50895	224	Retap 11/1/27	3/4	1	1/2	1/2	1/2	1	1 1/2	3670
Oct 3	Joe Carlson	50895	225	Retap 11/1/27	3/4	1	1/2	1/2	1/2	1	1 1/2	3670
Feb 25 1913	A. Picetti	50904	147	Retap 11/1/27	3/4	1	1/2	1/2	1/2	1	1 1/2	3670
Sept 8 20	Mrs. E. Stevens	47639	222	Retap 11/1/27	3/4	1	1/2	1/2	1/2	1	1 1/2	3670
May 14 20	Fay Duplex	95780		Ep 275 N. Moraga	1"							39654
Oct 3 23	J. M. Graham	2473	212	Louisburg St.	3/4							34174
Feb 4 24	Bravo Massimo	4250		W/S 126 S. Geneva	3/4							35752
April 24 24	Nels Rasmussen	6005		Ep 115 N. Vermont	3/4							37724
May 21 21	Russell Schardt	102313		Ep 75 S. Moraga	3/4							42459
May 21 21		102314		Ep 103 S. Moraga	3/4							42440
July 23 22	Geo R. Holzner	109456		Ep 165 S. Geneva on	3/4							4366
Oct 4 25	E. L. Schardt	105457		E. S. 46 S. Moraga	3/4							4522
Jan 11 26	Nels Rasmussen	106612		Ep 95 N. Vermont	3/4							49103



to pg - 82 Vol 8

# Service Pipe Record.

DIRECTION OF TAP.

20 S of N line	3 N of E line	85 N of S line
20 S of S line	7 N of E line	42 N of S line
20 S of N line	6 N of E line	77 N of S line
14 N of S line		
14 S of N line	12 E of W line lot	23 N of S line
19 N of E line 10 <sup>th</sup> Ave	19 S of N line	121 N of S line
On S line of 18 <sup>th</sup> Ave	17 N of E line L	61 N of S line
	19 N of S line	77 E of N line L
20 S of N line	13 N of E line lot	43 E of 10 <sup>th</sup> Ave
30 S of N line		
20 S of N line	9 S of E line	
19 E W line 48 <sup>th</sup> Ave	5 N S lot 15 43 45 <sup>th</sup> Ave	344 N of S line
20 S. N. line St	22 S of E line lot	86 S of 11 <sup>th</sup> Ave
20 S. N. line St	2 E W line lot	83 S of 11 <sup>th</sup> Ave
18 W. E. line St	On S line lot	100 S of 11 <sup>th</sup> Ave
22 S. N. line St	17 E W line lot	166 <sup>th</sup> S of 16 <sup>th</sup> Ave
20 S. N. line St	5 N. E. line	81 N of 11 <sup>th</sup> Ave
20 S. N. line St	1 E W line lot	107 S of 11 <sup>th</sup> Ave
20 S. N. line St	5 N. E. line lot	
20 S. N. line St	7 N. E. line lot	115 S of 11 <sup>th</sup> Ave
20 S. N. line St	11 N. E. line lot	97 E of 11 <sup>th</sup> Ave
22 S of N line of Street	8 E of N line lot	50 N of 17 <sup>th</sup> Ave
22 S of N line of Street	10 N. E. line	121 E of 18 <sup>th</sup> Ave
20 S of N line St	10 S of N line lot	118 N of 10 <sup>th</sup> Ave
20 S. N. line	5 N. E. line	79 S of 11 <sup>th</sup> Ave
20 S. N. line	4 N. E. line	58 S of 11 <sup>th</sup> Ave
16 S. N. line St	17 N S line lot	58 S of 13 <sup>th</sup> Ave
23 N S line		25 E of 18 <sup>th</sup> Ave
20 S N line	27 N E line lot	80 E of 20 <sup>th</sup> Ave
20 S N line	8 N. E. line	112 E of 10 <sup>th</sup> Ave
20 N S line		24 N. E. line
20 N S line		26 N. E. line
12 E W line		On S line lot
20 S W line	11 N E line lot	74 E of 10 <sup>th</sup> Ave
20 S W line	8 E W line	52 N. E. line
20 S W line	2 N E line	50 N. E. line
20 S W line		105 E. line

# New Linton Street

DATE	NAME	WATER NO.	STREET NO.	LOCATION	CORPORATION STOP		STOP COCK		LEAD PIPE		IRON PIPE	
					No.	Size	No.	Size	Size	Feet	Size	Feet
Aug 12 1898	B. P. Clark	50005	421	SP 85	3/4	1/2	1	1/2	1/2	1	7552	
Aug 10 1898	B. P. Clark	50004	409	SP 37	3/4	1/2	1	1/2	1/2	1	7549	
Aug 10 1898	V. Amundson	50002	415-17	SP 58	3/4	1/2	1	1/2	1/2	1	7550	
Aug 10 1898	Tap for 1 Pipe in Main				1	5/8	1	5/8	3/4	5	1	131
May 27 1901	Mrs Robert Poppenburg	47281	320	N.S. 107	3/4	1/2	2	1/2	1/2	7	7543	
May 27 1901	Pipe as main on S. bet 9 & 10 Ave			19 Soft N. hmi				1"		4		254
June 22 1901	Pipe as main bet 18 & 20 Ave						1	1 1/2			1 1/2	565
Sept 6 1901	Pipe as main	XXXXX		Ends 250 ft of M							1	175
May 16 1902	Mrs E. Munzenmeyer	47254	328	N.S. 32	3/4	1/2	2	1/2	1/2	6	7546	
	Pipe as main on "B" between 20 <sup>th</sup> - 27 <sup>th</sup>										1 1/2	350
	Pipe as main	XXXXX		From 16 <sup>th</sup> Ave to 17 <sup>th</sup> Ave			1	2"			2"	304
Feb 26 1904	M. W. Korpensom	47243	4038	(W. S. 6)	3/4	1/2	2	1/2			1/2	12
Oct 27 1904	Pipe as main	XXXXX		From 48 <sup>th</sup> Ave to 73 ft E of 47 <sup>th</sup> Ave			1	1 1/2			1 1/2	437
July 3 1905	Pipe as main			ends - 85 <sup>th</sup> E. 47 <sup>th</sup> Ave			1	1 1/2			1 1/2	12
July 3 1905	Mrs. S. V. Gulp	47294	4026	(534' on "S" St.)	3/4	1/2	2	1/2			1/2	657
Sept 8 1905	Pipe as main			ends - on 45 <sup>th</sup> Ave. 364 <sup>th</sup> S							1 1/2	922
Oct 10 1905	C. S. Baden Co.	47297	4116		3/4	1/2	2	1/2	1/2	8	6660	120
Nov 15 1905	W. P. m. Alpine			S. E. 11 <sup>th</sup> Ave			2	5/8	5/8	6		142
Aug 20 1906	D. H. Biggs	47292	3933-7	S. S. 82 E. 46 <sup>th</sup> Ave.			2	1/2			1/2	42
Oct 11 1906	S. K. Korpensom	47290	406	N. S. 82 E. 46 <sup>th</sup> Ave.	3/4	1/2	1	1/2	1/2	3	1/2	45
Jan 13 1907	S. K. Korpensom	47296		17	3/4	1/2	2	1/2	1/2	9		661
	Pipe as main	1/2 Pipe										
May 11 1906	Hermann Schlen	47241	425	Near	3/4	1/2	1	1/2	1/2	6	7554	232
May 14 1907	Joe Pasotti			S. Side 50 E. 45 <sup>th</sup> Ave			1	1/2	1/2			235
Oct 11 1907	Oscar Edelmann	47252	322	N. D. 168 <sup>th</sup> W. 9 <sup>th</sup> Ave	3/4	1/2	1	1/2	1/2	6	7548	587
Nov 23 1907	Mary Luether	47295	1112	bet. 47 & 48 Aves.			2	1/2	1/2	8		584
Mar 31 1908	J. C. Miller	47298	4120	"			2	1/2	1/2	10		807
Sept 14 1909	L. & B. Bergh	47299	408		3/4	1/2	1	1/2	1/2	1	7553	344
Nov 27 1910	E. J. Birron	47300	412	27 W. E. line 45 <sup>th</sup> Ave	3/4	1/2	1	1/2	1/2	2	7549	467
Dec 24 1911	Mrs A. L. Carlson	47301	355	10 <sup>th</sup> bet 44 <sup>th</sup> & 45 <sup>th</sup> Ave	3/4	1/2	2	1/2	1/2	2	7548	467
Feb 23 1911	E. Nigresca			E/S. 50 S. 13 <sup>th</sup> Ave South								807
" 29 "	Stirling Realty Co.			L & 18 <sup>th</sup> Ave			2	Service				804
Sept 14 1911	H. D. Nichol	47302	1350	W. E. 22 <sup>th</sup> Ave	3/4	1/2	3	1/2				929
June 11 1913	A. N. Anderson		331	S/S. 9 <sup>th</sup> E. 16 <sup>th</sup> Ave	3/4	1/2	1	Service				754
Dec 9 1913	W. Koschitzky			NE. 8 <sup>th</sup> Ave.			3/4					1525
" " "	do.			W/S. 25 E "			3/4					1525
Feb 1 1914	W. E. Ehrhart			S/W. 7 <sup>th</sup> "			3/4					1520
" 27 "	A. N. Anderson		335	S/S. 71 E. 210 <sup>th</sup> Ave	3/4	1/2	1					754
Apr 11 1914	E. M. Delventhal	47305	511	45 W. 11 <sup>th</sup> Ave	3/4	1/2	1					754
Nov 19 1914	N. Klahr	47309	437	W/S. 8 <sup>th</sup> E. 210 <sup>th</sup> Ave	3/4	1/2	1					754

# Service Pipe Record.

## DIRECTION OF TAP.

13 E of St line St	8 S of S line lot	203 S of 21 <sup>st</sup>
14 D of St line Duane St	11 S of S line lot	21 S of 21 <sup>st</sup>
17 E of St line St	8 S of S line lot	21 S of 21 <sup>st</sup>
12 E of W line St	42 S of S line lot	43 S of 18 <sup>th</sup>
12 E of W line St	22 S of S line lot	35 S of 18 <sup>th</sup>
12 E of W line St	7 S of S line lot	15 S of 18 <sup>th</sup>
12 E. W. line St	3 S. W. line lot	135 S. of 15 <sup>th</sup> St.
19 S. N. line 18 <sup>th</sup> St	23 E. W. line lot	200 S. of 15 <sup>th</sup> St.
12 S of Eline St.	3 P N line lot	242 S of 15 <sup>th</sup> St.
15 E. of St line St.	6 S. of N. line lot	244 W of 14 <sup>th</sup> St.
15 " " " "	6 " " " "	80 W. 20 <sup>th</sup> St.
12 " " " "	6 " " " "	57 " " " "
14 " " " "		117 S of 20 <sup>th</sup> St
9 N. E. " "		30 S. 18 <sup>th</sup> St
15 E. W. " "		77 1/2 S. of 18 <sup>th</sup> St.
14 N/S		

4 E. W. line St.	17 S. of S line lot	180 N of St
4 W/E " "	15 <sup>o</sup> /N	291 N of St
4 W/E curb " "	15 <sup>o</sup> /N	325 N of St
4 S. N. " "	19 N/S	151 S of 30 <sup>th</sup>
20 W. E. " "		101 S. Castro
20 " " " "		251 S. Duane St
15 <sup>o</sup> /N 5 W. E. line St.		157 S. Castro
15 S. N. " "		274 S. of 18 <sup>th</sup> St
15 W. E. line St.		184 S. of 18 <sup>th</sup> St
3 W/E curb 9 W/E		181 S. of 18 <sup>th</sup> St
15 S. W. " "		103 S. of 18 <sup>th</sup> St
15 W. E. " "		155 S. Duane St 1 1/2 main
15 S. N. " "		375 S. of Harper 2 <sup>nd</sup> main
14 W. E. " "		211 S. of 18 <sup>th</sup> St
15 R/W " "		12 S. of 18 <sup>th</sup> St 1 1/2 main
15 S. N. " "		64 E. Harper 2 <sup>nd</sup> main
15 W. E. " "		309 S. Harper 2 <sup>nd</sup> main
15 E. W. " "		212 S. of 18 <sup>th</sup> St
15 S. N. " "		157 S. of 18 <sup>th</sup> St 1 1/2 main
15 E. W. " "		267 S. of 18 <sup>th</sup> St 1 1/2 main
15 W. E. " "		149 S. of 18 <sup>th</sup> St 1 1/2 main
15 S. N. " "		148 W. of Duane St
15 E. W. " "		174

# Lexington Ave Street

DATE	NAME	WATER NO.	STREET NO.	LOCATION	CORPORATION STOP		STOP COCK		LEAD PIPE		IRON PIPE	
					No.	Size	No.	Size	Size	Feet	Size	Feet
July 1907	Mrs. C. Schwardt	48733	364-61		1	1/2	1	1/2	1/2	31		
July 1907	R. J. Blumhass	48730	371-57	1-3	1	1/2	1	3/4	5/8	19		
July 1907	H. Labadie	48736	371-53	1-3	Old Service							
	Mrs. Mattie O'Brien	50842	287-17	1-11								
Sept. 1907	John Burt	50929	220		1	1/2	1	1/2	1/2	7		
Sept. 1907	John Burt	48716	220-2		1	1/2	1	1/2	1/2	7		\$ 6.76
July 1906	Ellen M. Goem	48699		W.S. Bet. 18 <sup>th</sup> & 19 <sup>th</sup> St.	1	1/2	1	1/2	1/2	6		
Feb 1908	Mac Arthur	32515		W. 18 <sup>th</sup>	1	5/8	1	3/4	5/8	8		9.67
May 21 1909	J. Turner	48771		N. O. 135 N. 18 <sup>th</sup>	1	1/2	1	3/4	5/8	5		26.96
Oct 12 1909	B. Martin	48776	147-51	E. S. 235 S. of 18 <sup>th</sup> St.	1	3/4	1	3/4	5/8	2	3/4	15.00
Nov 17 1910	J. J. Baker	48778	153-5	E. P. 239 N. 19 <sup>th</sup>	1	1/2	1	3/4	5/8	2	1/4	20.68
Dec 4 1911	C. F. Bernard	48780	216-8	W. S. 75 N. 20 <sup>th</sup>	3/4 Service							9.97
July 28 1915	H. Dipple			W. E. 19 <sup>th</sup> St	1							18.94
Feb 9 1920	Mrs. E. M. Black	94652		E. P. 175 S. 20 <sup>th</sup> St off 48740	3/4							4.06
Mar 29 1923	Julius Randolph	99267		E. P. 18 <sup>th</sup> St	3/4							32.36
Aug 7 30	Pac. Gas + Elect Co	123586		S. E. 19 <sup>th</sup> St DISTRIBUTOR ON 90886	1	1/2						Aug 8, 30

## Laidley

May 12 1907	John H. Johnson	47676	50	Retap 7/29/29	3/4	1/2	1	1/2	1	1/2	1/2	23.57
" 13	Collins	47673	30	Retap 7/29/29 S. of 30 <sup>th</sup>	3/4	1/2	1	1/2			1/2	23.73
" 14	W. Allen	47672	28	Retap 7/30/29	3/4	1/2	1	1/2			1/2	23.73
" 14	J. Starn	47669		Retap 7/27/29 E. S. 142 S. 30 <sup>th</sup>	3/4	1/2	1	1/2	1/2	1	1/2	27.23
" 16	Mrs. Nelson	47716	550	W. S. 162 N. Castro	1	1/2	1	1/2	1/2	2	1/2	18.24
" 16	Robt. Leonard	47713	542		1	1/2	1	1/2	1/2	2	1/2	18.24
" 17	Wm Hunter	47718	552	W. S. 137 N. Castro	1	1/2	1	1/2	1/2	2	1/2	18.24
June 18 1907	Alpheus B. Piercy	47690	129	Retap 8/25/25 N. S. 257 S. Harper	3/4	1/2	1	3/4	1/2	6	1/2	28.68
June 23 1907	A. L. Gray	47687	138	Retap 8/25/25 S. S. 200 E. Harper	3/4	1/2	1	1/2	1/2	3	22	30.00
July 1 1907	E. Ardway	47670	23	Retap 7/27/29 E. W. 30 - 36 <sup>th</sup> St	3/4	1/2	1	1/2	1/2	2	3/4	32.04
July 1 1907	Mrs. A. Krohn	47685	132	Retap 8/27/25 E. W. East Harry	3/4	1/2	1	1/2	1/2	2.6		32.53
July 19 1907	Mrs. J. P. Dapelo	47707	534		1	1/2	1	1/2	1/2	5	1/2	34.57
July 26 1907	Richard H. Michel	47684	146	Retap 8/28/25 Retap 10/21/29 327 S. Harper St	3/4	1/2	1	1/2	1/2	12	1/4	36.18
Aug 16 1907	Leopold Wemstern	61149	4 <sup>th</sup>	N. S. 188 E. Roanoke	1	1/2	1	1/2	1/2	2	1/2	39.75
Aug 16 1907	Mrs. Sarah Maloney	47681	128	Retap 8/27/25 Retap 10/22/29	3/4	2	1/2				1/2	38.51
Sept 7 1907	Frank Terlin	47691	145	Retap 10/21/29	3/4	2	1/2				1/2	40.44
Nov 13	Mrs. W. Thompson	47700	467	S. S. 100 E. Roanoke	3/4 Service							10.34
✓	C. C. Read	47704	465	185 Retap 11/15/20	3/4	Service	1/2	1/2				10.33
✓	Heinz	47703	466	N. S. 140								5.00
✓	Miss M. McClellan	47696	179	Retap 10/23/29 146 S. Fairmount	3/4	Service	1/2	1/2			6	5.60
✓	Mrs. Virginia	47695	177	192 N. Fairmount	3/4	1/2	1/2				8	5.97



*N* now *Norvegia*

Street

DATE.	NAME	WATER NO.	STREET NO.	LOCATION.	CORPORATION STOP.		STOP COCK.		DATE		IRON PIPE.	
					No.	Size.	No.	Size.	Size.	Feet.	Size.	Feet.
Aug 30	Wark 55988	55961	315	Retap	1	1/2	1	3/2	5/8	3	3/4	35
Aug 30	H. A. Williams 155959	55967	316	Retap W 27/18	3/4	same	3/4	5/8	3	3/4	35	
Oct 31	Pipe ces Main			E of 9th ave						1 1/2	300	
Sept 1 1907	H. C. Clinton	55987	313	Retap 3/12/31	3/4	2	1/2	1/2	2		4/15	
July 7 1909	H. Lawson	55990	219	D. D. 82 E 10th Ave.	2	1/2	1/2	1	1/2-2		3061	
Aug 12/09	D. Williams	55991	344	M. S. 35 E Retap W 14/16	3/4	same	3/4	3/4	2		306	
" 4/1910	F. Ladd	59241	115-19	Sp 150 E 9th Ave	1	3/4	1	3/4	1	3/4-50	6325	
Apr 29 1912	A. B. Striegel	55986	128-30	W. S. 90 E 9th Ave	3/4	Service					6325	
June 5	C. W. Bishop	59242	118.	Retap 2-8-26	3/4						11064	
Aug 4 1914	Mrs H. D. D. Bown	55992	109	Retap 2-10-26	3/4						11332	
Sept 17 1915	J. C. Carranagh	51676		Sp 32 W. 8th Ave	3/4						16949	
" 23	Julie Depierre	51677		Retap 3/13/31	3/4						19481	
Oct 17/16	Harry Brown	35460	319	Sp 57 E 11th	3/4						19548	
June 7/17	W. M. Samuelson	42437	127	Retap 2-9-26	3/4						21100	
Jan 13/19	Mrs M. A. Duke	91439	1925	Sp 50 W 8th Ave	3/4						23357	
Dec 9/19	M. E. Doyle	57318		Retap 3/1/19	3/4						24842	
May 17/20	Chas M. Davis	49189	3731	Retap 6/12/19	3/4						1938	
				Sp 82 W 18th Ave	3/4						25777	
				Sp 145th Ave Retap 10/29	3/4						29447	
				see 4th Vol. 7 page 296							2455	
				= <u>Mississippi Street</u> =								
June 10 1911	Oscar Heyman & Bro.	55018	523	Sp 100 S. 20th	1/2	Service					8589	
Aug 3	do.	55020	507	" 25 "	?						8957	
" 2	M. Troy	55021	602	bet 20th & 22nd	?						8966	
" 23	Jno Knudsen	55022	538	W. S. 153 S. 20th	?						9062	
Oct 31	Oscar Heyman & Bro.	55024	512	" 50 "	1/2						628	
"	do.	55023	505	" 25 "	1/2						9629	
Nov 4	do.	55022	516	" 75 "	1/2						9627	
Jan 10 1912	Mrs G. E. Clara	55026		" 215 "	1/2						1040	
June 8	Oscar Heyman & Bro.	55028	535	Sp 140 "	3/4						11360	
"	do.	55029	541	" 175 "	3/4						11361	
Nov 1	D. B. Campbell	55030		W. E. Minneapolis	3/4						12540	
Aug 11 1913	Jno Dietel	55031	307	50 S. 18th St	3/4						14469	
Nov. 24	E. A. Janssen	55032		Sp 75 " do	3/4						15168	
Jan 25 1915	Geo M. Martin	55034		W. S. 225 N. 22nd St	3/4						17835	
Nov 27/15	H. F. McKeown	55269	614-16		3/4						20034	
Aug 27/16	P. W. Montross	55266		W. S. 216 S. 20th	3/4						21746	
Oct 26/16	Thos. Regan	55321		" 125 " Marjra	3/4						28834	
Feb 20/18	E. Logan	60933	526		3/4						23939	
June 27/18		53003	800		3/4						24255	
"		55007	868		3/4						24454	
Sept 3/18		54960	341-5		3/4						26624	

see page 296

# Service Pipe Record.

1564

DIRECTION OF TAP.

No.	Dir.	Loc.	Line	St.	Dist.	Dir.	Loc.	Line	St.	Dist.	Dir.	Loc.	Line	St.	Dist.	Dir.	Loc.	Line	St.	Dist.	
23	N	of	E	line	St	7	N	of	J	line	lot	272	J	of	J						
19	N	of	E	line	St	5	J	of	N	line	lot	90	N	of	J						
20	N	of	E	line	St	10	J	of	N	line	lot	90	N	of	J						
19	N	of	E	line	St	4	N	of	J	line	lot	127	N	of	J						
21	N	of	E	line	St	4	N	of	J	line	lot	127	N	of	J						
20	N	of	E	line	St	7	J	of	N	line	lot	218	N	of	J						
22	N	of	E	line	St	12	J	of	N	line	lot	230	N	of	J						
23	N	of	E	line	St	13	J	of	N	line	lot	287	N	of	J						
23	N	of	E	line	St	11	J	of	N	line	lot	287	N	of	J						
23	N	of	E	line	St	13	J	of	N	line	lot	123	N	of	J						
23	N	of	E	line	St	11	J	of	N	line	lot	188	N	of	J						
23	N	of	E	line	St	13	J	of	N	line	lot	207	N	of	J						
21	N	of	E	line	St	7	J	of	N	line	lot	287	N	of	J						
19	N	of	E	line	St	12	J	of	N	line	lot	200	N	of	J						
20	N	of	E	line	St	6	J	of	N	line	lot	64	N	of	J						
21	N	of	E	line	St	7	J	of	N	line	lot	178	N	of	J						
21	N	of	E	line	St	8	J	of	N	line	lot	178	N	of	J						
21	N	of	E	line	St	11	J	of	N	line	lot	389	N	of	J						
20	N	of	E	line	St	33	J	of	N	line	lot	102	N	of	J						
20	N	of	E	line	St	30	J	of	N	line	lot	270	N	of	J						
21	N	of	E	line	St	5	J	of	N	line	lot	205	N	of	J						
21	N	of	E	line	St	11	J	of	N	line	lot	100	N	of	J						
22	N	of	E	line	St	4	J	of	N	line	lot	271	N	of	J						
20	N	of	E	line	St	4	J	of	N	line	lot	130	N	of	J						
20	N	of	E	line	St	4	J	of	N	line	lot	140	N	of	J						
20	N	of	E	line	St	13	J	of	N	line	lot	130	N	of	J						
21	N	of	E	line	St	15	J	of	N	line	lot	275	N	of	J						
21	N	of	E	line	St	12	J	of	N	line	lot	163	N	of	J						
21	N	of	E	line	St	8	J	of	N	line	lot	133	N	of	J						
21	N	of	E	line	St	4	J	of	N	line	lot	248	N	of	J						
19	N	of	E	line	St	4	J	of	N	line	lot	248	N	of	J						
21	N	of	E	line	St	12	J	of	N	line	lot	138	N	of	J						
21	N	of	E	line	St	10	J	of	N	line	lot	161	N	of	J						
20	N	of	E	line	St	34	J	of	N	line	lot	170	N	of	J						
20	N	of	E	line	St	14	J	of	N	line	lot	26	N	of	J						
20	N	of	E	line	St	19	J	of	N	line	lot	211	N	of	J						
19	N	of	E	line	St	5	J	of	N	line	lot	207	N	of	J						
20	N	of	E	line	St	2	J	of	N	line	lot	218	N	of	J						
20	N	of	E	line	St	6	J	of	N	line	lot	131	N	of	J						
20	N	of	E	line	St	26	N	of	E	line	9 <sup>th</sup> av	45	N	of	J						

# Ninth Ave.

# Street

DATE	NAME	WATER NO.	STREET NO.	LOCATION	CORPORATION STOP		STOP COCK		LEAD PIPE		IRON PIPE	
					No.	Size.	No.	Size.	Size.	Feet.	Size.	Feet.
Nov 14/99	W. O. Grant	<del>57090</del> 47523	1442	E.S. 250 S of J	1	1/2	1	3/4	5/8	10		8.10
Dec 20/99	A. J. Pavert	<del>57106</del> 47525	1485	N.S. 75 N of K.	1	1/2	1	3/4	5/8	35		13.40
Jan 6/1900	Chas H Lincoln	<del>57140</del> 47524	1781		2	Coupling	Cocks	1/2		39		11.49
Jan 15/1900	C. J. Cheener	<del>57151</del> 47521	1837				1	1/2	1/2	38		11.96
Jan 26/1900	John Kiel	<del>57054</del> 47527	1264	JAN 29 1904 N.S. 775 N of I	1	1/2	1	3/4 1/2	1/2	37		
Jan 30/1900	E. Dumm	<del>57020</del> 47528	642	E.S. 200 N of C	1	1/2	1	3/4 1/2	1/2	7		6.64
Feb 27/1900	A. J. Pavert	<del>57095</del> 47530	1469	N.S. 225 N of K.	1	1/2	1	1/2	1/2	35		11.01
Mar 1/1900	A. J. Pavert	<del>57091</del> 47529	1453	N.S. 275 N of K.	1	1/2	1	1/2	1/2	34		11.52
Mar 1/1900	A. J. Pavert	<del>57098</del> 47531		N.S. 775 N of K.	1	1/2	1	1/2	1/2	34		11.52
Mar 1/1900	A. J. Pavert	<del>57102</del> 47532	1477	N.S. 125 N of K.								
Mar 27/1900	O. T. Griffin	56861		N.S. 125 N of K.	1	1/2	1	1/2	1/2	34		9.52
June 5/1900	R. J. Sweet	56860		N.S. 100 N of K.	1	1/2	1	1/2	1/2	34		11.52
June 5/1900	R. J. Sweet	56858		N.S. 100 N of K.	1	1/2	1	1/2	1/2	34		11.52
June 22/1900	Geo. Michmeyer	<del>56862</del> 47513	1251-3	JAN 29 1904 N.S. 270 N of I	1	1/2	1	3/4 1/2	1/2	37		10.16
June 30/1900	James Regan	<del>56974</del> 56864	729	N.S. 185 S of Calif	1	1/2	1	1/2 3/4	1/2	36		11.28
July 3/1900	W. E. Brown	<del>57142</del> 56863	1789				2	1/2	1/2	38		11.44
Aug 15/1900	Extended Main on			9th Ave & O Sts								11/4 207
Feb 28/01	Henny Clauson	<del>57038</del> 56865	1233	JAN 29 1904 N.S. 775 S of H.	1	5/8	1	3/4	5/8	37		13.81
Apr 26/01	T. G. Sainford	<del>57060</del> 56861	1281-3	N.S. 100 N of I	1	1/2	1	1/2	1/2	38		10.79
May 4/01	W. A. Canfield	<del>57011</del> 56867	1249	JAN 29 1904 N.S. 375 S of H.	1	1/2 x 5/8	1	3/4	5/8	36		12.41
May 4/01	Mrs H. Vint	<del>57013</del> 56868	623	N.S. bet C & B.	1	1/2	1	1/2 x 3/4	1/2	36		10.52
June 6/01	Dr B. J. Burton	<del>57015</del> 58924	647	N.S. 250 S of B.	1	1/2	1	3/4	5/8	37		13.89
June 20/01	Mrs Annie Reed	<del>57011</del> 58922	1364	N.S. 200 N of J	1	1/2	1	3/4	5/8	36		13.96
June 23/01	Philip Jackson	<del>57075</del> 58923	1369	N.S. 175 N of J	1	1/2	1	3/4	5/8	36		11.96
July 6/01	Jas E Hill	<del>57093</del> 58924	1459	N.S. 325 S of J	1	1/2	1	1/2 x 3/4	1/2	35		11.65
July 11/01	S. E. Hooker	<del>57117</del> 58925	1575	N.S. 200 N of L.			1	1/2 x 3/4	1/2	36		11.72
Aug 23/01	Adolph Kras	<del>56985</del> 58926	272-74	E.S. 136 N of Clement	1	1/2	1	3/4	5/8	7		7.74
Sept 12/01	Herman Smith	<del>57120</del> 58927	1579	N.S. 125 N of L.			1	1/2 x 3/4	1/2	36		8.95
Sept 27/01	Mr Canfield	<del>57112</del> 58928	1247	JAN 29 1904 N.S. 175 N of I	1	1/2	1	1/2 x 3/4	1/2	36		9.92
Nov 2/01	Stuart R. Reedy	<del>57076</del> 58929	1371	N.S. 150 N of J	1	1/2	1	3/4	5/8	37		12.16
Nov 11/01	Dr. Edwards	<del>58930</del> 1278		JAN 29 1904	1	1/2	1	3/4	5/8	8		7.10
Dec 23/01	Mrs Kate Smith	<del>57147</del> 58931	1532	E.S. 180 S of K.			1	1/2 x 3/4	1/2	7		6.30
Jan 23/02	L. L. Reed	<del>57067</del> 58932	1522	N.S. 125 S of I	1	1/2	1	3/4	5/8	37		11.65
Jan 23/02	L. L. Reed	<del>57069</del> 58933	1527	N.S. 150 S of I	1	1/2	1	3/4	5/8	37		11.65
Jan 25/02	J. L. McLeod	<del>57132</del> 58934	1726	E.S. 152 S of J			1	1/2 x 3/4	1/2	6		4.66
Feb 18/02	P. P. Quinn	<del>57080</del> 58935	1353	N.S. Retap June 17/02 full	3/4	1/2	1	5/8	5/8	36		12.02
Feb 27/02	Eugene Merrill	<del>57156</del> 58936	1864	E.S. Bet K & O.			2	1/2	1/2	7		6.17
Apr 21/02	Sunset Cong Church	<del>57113</del> 58937	1550	E.S. Retap 10/22/25	1	Service	2	1/2	1/2	8		6.32
May 14/02	Chas Shubley	<del>57026</del> 58938	671-76	E.S. Bet C & B.	1	1/2	1	3/4	5/8	7		5.96

Pip as main 9th Ave from K

# Service Pipe Record.

1565

## DIRECTION OF TAP.

~~25 N of J line lot 29 N of E line lot 71 E of N line 18th Ave~~  
~~20 W of E line lot 2 S of J line lot 122 S of California~~  
~~21 W of E line lot 18 S of J line lot 108 S of Laska~~

~~27~~ EN line St  
~~27~~ " " " "  
~~27~~ " " " "  
~~27~~ " " " "  
~~27~~ " " " "

49 S of Fulton  
101 " " " "  
115 " " " "  
116 " " " "  
117 " " " "  
118 " " " "

~~27~~ ~~18~~ ~~27~~ W E in Masonian

~~36 S of S. Ave~~

117 " " " "  
118 " " " "  
119 " " " "  
120 " " " "  
121 " " " "  
122 " " " "  
123 " " " "

29 EN line St  
25 NE " "  
14 " " " "  
27 EN " "  
~~27~~ " " " "

15 W E 13 1/2 W E  
~~14~~ ~~15~~ W E 13 1/2 W E  
15 W E  
14 ~~15~~ W E  
~~15~~ W E 15 W E  
15 W E 13 1/2 W E  
13 ~~14~~ W E  
15 W E 13 1/2 W E  
13 ~~14~~ W E

1477 bis lot  
~~12~~ W E  
~~17~~ W E  
~~4~~ W E  
~~2~~ W E

303 ~~10~~ ~~11~~ S. Laska  
108 W E  
111 " " " "  
134 S Ridge Lane  
146 ~~15~~ W E  
147 ~~15~~ W E

1 - E N line Dubart  
19 W N line Gilbert

10 E N Madras

12 N. Dubart  
10 W N line Madras

18 ~~19~~ W N line St  
18 ~~19~~ " " " "  
18 ~~19~~ " " " "  
18 ~~19~~ " " " "  
18 ~~19~~ " " " "  
18 ~~19~~ " " " "  
18 ~~19~~ " " " "  
18 ~~19~~ " " " "

13 W N line lot  
13 " " " "  
10 E " " " "  
3 NE " " "

24 W. Jennings  
25 " " " "  
11 " " " "  
247 W N " "  
153 " " " "  
167 " " " "  
212 " " " "  
187 " " " "  
262 E Keith  
230 W Jennings  
25 " " " "

DATE	NAME	WATER NO.	STREET NO.	LOCATION.	CORPORATION STOP.		STOP COCK.		LEAD PIPE.		IRON PIPE.	
					No.	Size.	No.	Size.	Size.	Feet.	Size.	Feet.
Jan 11/900	Albert Meyer	56646		ES bet H & I	1	1/2	1	3/4	5/8	11		805
Apr 1/900	L. G. Bergen	56647		ES bet Cal & Lake	1	1/2	1	3/4	1/2	7		675
May 28/1900	C. E. Bertsch	41714	110	See Page 1554	1	3/8	1	1/2	1/2	7		626
<u>Wasson Ave</u>												
Feb 19/16	M. J. Keenan	35145	625	NS 150 N. Water	Retap Jan 17/24	3/4						1344
"	do	35118	427	" 125 "	Retap Jan 17/24	3/4						20499
"	do	34144		" 100 "	Retap Jan 17/24	3/4						1745
"	do	35155		" 75 "	Retap Jan 17/24	3/4						20500
"	do	53564		" 25 "	Retap Jan 14/24	3/4						1748
Feb 21/16	Jos. W. Williams	52718		ES 50 S. Fulton	Retap 4/9/28	3/4						20461
" 3/17	Ernest H. Dittner	90487	45	upper corner		3/4						1349
May 28/17	Miss M. Smith	52639	51			3/4						20502
Oct 14/18	Wattie Edner	61345	320			3/4						1552
Dec 14/18		52575	1304	DIST. FOR off of 52576		3/4						20504
Jan 27/19	J. Goldbey	91473	1141			3/4						20820
Nov 17/19	Marie Tracy	55946		ES 75 S. Fulton		3/4						1349
<u>Dawson Ave</u>												
Oct 19/17	G. H.	90651	148	NS 275 S. Laberion	Retap 9/26/25	3/4						1352
"	"	90650	145	ES 300 "	Retap 7/19/26	3/4						20504
May 29/17		90642	73		Retap 7/15/26	3/4						20820
Dec 21/23	Jacquin Melin	3679	24	NS 400 N. Laberion	Retap 9/26/25	3/4						1352
Jan 12/24	Michael Kunder	3883	139	Magazine Ave	Retap 9/26/25	3/4						20504
June 22/24	M. Kunder	6877	125	Magazine Ave	Retap 9/26/25	3/4						1352
<u>Median Place</u>												
April 15 1909	A. Peterson			A. D. 67 N. Gilbert		5/8	1	3/4	5/8	1	3/4	3367
<u>Shafter Ave</u>												
Jan 14/18	T. L. Shannon	91302	1400	NS 25 N. Jennings		3/4						1357
"	do	91304		" 50 "		3/4						20865
"	do	91305		" 250 "		3/4						2366
Feb 14/18	Miss Edith	69351	1312			3/4						2567
Feb 13/19	Jos. A. Duane	91499		NS 200 "		3/4						23923
Feb 19/19		90551		NS 175 "		3/4						24953
Sept 23/19	James O. Duane	65319		DISTRIBUTOR off of 91539		3/4						4647
Dec 21/19	James A. Duane	60959		NS 325 N. Jennings		5/8						25380
"	do	65858		" 100 "		3/4						25849
"	do			" 200 "		3/4						15848

# Service Pipe Record.

1566

DIRECTION OF TAP.

13 N of S line Bush 4 E of N line Mary Jane  
 10 N of S line Bush 4 E of N line Mary Jane

13 NE line St

13 " " " "

13 " " " "

12 WE " " "

34 N

8 NS line lot

157 N of 1st Howard St

155 " " " "

152 " " " "

167 S- Howard

18 TW/W

18 WE

18 WE

16 E/W - 20 NE

17 WE

15 N

1 N/S

157 N Roseworth

159 N Roseworth

111  
112 N Roseworth

114 S Roseworth

27 W of E line Corbett Road

20 W of E line Corbett Road On to line lot

18 NE line Corbett St

~~18 E.W. line Corbett St~~

28 E/W ~~27 W.E. line Corbett St~~

18 E.W. line St 19 W/E

12 S.W. ~~12 S.W. line on S.W. side of~~

13 N of S line // of line

1 N // S

1 N // S

5 N/S line in front of 908 Corbett Ave

5 N/S line lot

21 S.N. line Granddaddy

19 N // S

56 S of 1 line Hopkins

50 " " " "

294 N Hopkins

41 S of Hopkins 45 S Hopkins

48 N Hopkins

12 Hopkins

11 S of Hopkins

13 1/2  
15 W.E. Line St

13 1/2 " " " "

15 " " " "

15 W.C. " " "

13 1/2 " " " "

15 " " " "

15 " " " "

13 1/2 " " " "

15 " " " "

13 1/2 " " " "

15 " " " "

13 1/2 " " " "

15 " " " "

13 1/2 " " " "

15 WE

15 WE

20 EW

15 WE

20 EW

111  
113 1/2 S. Lakeview

161 " " "

138 1/2 " " "

159 " " "

210 1/2 " " "

213 1/2 " " "

213 " " "

257 " " "

253 " " "

302 " " "

311 1/2 " " "

343 " " "

365 1/2 " " "

380 3/8 " " "

182 1/2 " " "

181 S. " "

367 S. " "

303 H. " "

242 1/2 H. " "

327 H. " "

Mary Lane

Street

DATE	NAME	WATER NO.	STREET NO.	LOCATION	CORPORATION STOP		STOP COCK		LEAD PIPE		IRON PIPE	
					No.	Size	No.	Size	Size	Feet	Size	Feet
Mar 3/1900	Pipe as Mann	52796 48127	3									
from page 1344				Mass St								
Jan 4/16	John T. Longley	55759		W/S 155 N. Filson St	3/4						30776	
Nov 9/10	do			" 155 " do	3/4						22294	
Dec 10/21	Dr. Stinger	104372		W/S 80 N. Tolson	3/4						44300	
May 7/28	W D Cashel	117731		E/S 150 S-Howard	3/4						55947	May 9/28
from page 1440				Lippard								
Nov. 23, 29	Victor Bjorkman	121416		W/S 133 N Bosworth	3/4							Dec 9, 29
Nov. 23, 29	Victor Bjorkman	121417		W/S 158 N Bosworth	3/4							Dec. 9, 29
Dec. 30, 29	A. H. Ahlren	121542		E/S 105 N Bosworth	3/4							Jan. 3, 30
Mar 7 36	Glen Park School	130871		E/S-117 S. Bosworth	2"							
				from Bennett Ave Lincoln Ave.								
Apr 3/1900	E L Chesney 30026	51086 48387	539	E.S. 175 S Hopkins	1	1/2	1	3/4	1/2	3	3/4	21 1/2 1890
Apr 7/02	J A. Hamman	50027 51087	300		1	5/8	1	3/4	5/8	4	3/4	20
APR 23 1903	W. M. King	50028 51088	580	E.S. 177 S Diamond Alley	1	1/2	1	3/4	5/8	14		18 1/2
May 25/1905	J. Carlson	50030 51089	559	E/S 325 S. Hopkins	1	1/2			5/8	3	3/4	29
Aug 25 1907	A. Moltena	50031	451	E Diamond	1	1/2	1	3/4	1/2	25		4 1/2
Apr 21 1908	F. E. Norman	50025	116-120	E.S. 128 S. of Clarindam	1	1/2	1	3/4	5/8	9	1"	1128 1210
				To Vol # 10 Page # 191								
from page 1365				Majestic St								
May 1917		90643	116		3/4							3546
May 1917		90644	123		3/4							3548
" 1917		90645	124		3/4							3549
" 1917		90646	129		3/4							3551
" 1917		90647	132		3/4							3552
" 1917		90648	137		3/4							3554
" 1917		90649	144		3/4							3555
" 1917		90652	152		3/4							3557
" 1917		90653	153		3/4							3559
" 1917		90654	160		3/4							3561
Nov 27/27	A. Archini	116129	130	W/S 175 S Lakeview	3/4							Nov 26/27 54 599
Jan 9/28	E Hand	116512	51	E/S 2 300 N "	3/4							Jan 11/28 54 600
Jan 9/28	"	116513	39	E/S 2 325 N "	3/4							Jan 11/28 54 601

# Service Pipe Record.

1567

## DIRECTION OF TAP

20 E of W line St  
 20 E of W line St  
 19 S of S line Hallway  
 20 E of W line St  
 20 E of W line St

20 S of S line lot  
 17 S of S line lot  
 17 E of S line lot  
 27 S of S line lot  
 On S line lot

156  
 157  
 158  
 193  
 143  
 158  
 1 of Hallway  
 1 of Hallway  
 1 of Ocean Ave  
 1 of Ocean Ave

18 E. W. line St  
 20 E of W line St  
 18 E of W line St  
 17 E of W line St  
 19 E. W. line St  
 20 E. W. line St

40 N of S line lot  
 17 S of S line lot  
 17 S of S line lot  
 17 S of S line lot  
 17 S of S line lot  
 17 S of S line lot

215  
 119  
 208 S of Hallway  
 158 E of S line lot

18 E. W. line St  
 20 E. W. line St

40 N of S line lot  
 17 S of S line lot  
 17 S of S line lot

See Tap Draft  
 158 E of S line lot

19 E. W. line St  
 20 E. W. line St  
 20 E. W. line St  
 18 E. W. line St  
 20 E. W. line St  
 20 E. W. line St

N. S.  
 20 S of S line lot  
 21 S of S line lot  
 5 N. S. line lot  
 3 E. W. line lot  
 0 S of S line lot

408  
 103  
 171 S of S line lot  
 153 N. of Lake View ave.  
 118 S of S line lot

19 S of S line Casell Ave  
 13 N of E line St  
 13 N of E line St

14 N of E line Denver  
 12 S of S line lot  
 11 S of S line lot

20 E of W line Denver  
 104 S of Casell Ave  
 160 S of Casell Ave

153 N of Lake view ave  
 17 E of W line St  
 14 E. W. line Sec ave  
 Street

14 S of S line lot  
 20 S of S line lot  
 Street

121 S of Hallway  
 154 S of S line lot  
 Street

18 1/2  
 18 1/2  
 18 1/2  
 18 1/2  
 18 1/2  
 18 1/2  
 18 1/2  
 18 1/2

14 S of S line lot  
 Street

233 E Keith  
 281  
 299 N Jennings  
 305  
 38  
 55  
 50  
 114 N



# Service Pipe Record.

20 S/N

DIRECTION OF TAP.

130 W 10<sup>th</sup> Ave

18 S of N line Market St  
17 S. N. line St.

22 S of N line Market St  
91 S of N line Market St

16 E. W. line St  
<sup>tapped on end of 1" main.</sup>

61 N. S. line lot

20 S of N line St

1 lot E line lot

15 S/N Line St

20 S of N line St

2 lot E line lot

19 E. W. line St

20 S of N line St

20 S of N line St

20 23 S/N

20 20 S/N

22 20 S/N

22 20 S/N

22 20 S/N

18 S. N

18 S. N

1 W. W. L curb

20 S of N line Geary

20 S of N line O'Connell

40 E. of N line lot 1121 Geary

12 20 S

22 20 S

192 S of Franklin

134 S of Valencia

prior to 4th 24/15 see Hermans St page 1036 Vol 3. all taps between Mission & Market

25 S. N. line St

23 S. N. line St

14 E. W. line Elgin Park

11 E. W. line Stevenson

26 N. S. Market

24 S. N.

5 N. S. line lot

31 E. W. line lot

14 E. Central Park

121 N. Valencia St

43 S. W. Cuffman St

80 S. N. Coppin St

296 W. Valencia

88 N. Otis

Ordway St.

Street

DATE.	NAME.	WATER NO.	STREET NO.	LOCATION.	CORPORATION STOP.		STOP COCK.		LEAD PIPE.		IRON PIPE.	
					No.	Size.	No.	Size.	Size.	Feet.	Size.	Feet.
Feb 6 1917	Retap 2/10/31	90747	325		3/4							
July 15/1900	Main Pipe bet 9 <sup>th</sup> Ave & 10 <sup>th</sup> Ave										3/4	287
Nov 10/04	Ed. W. Ware	57771		JUN 23 1904				1/2	1/2	9	1/2	8
June 22/04	Pipe as Main	57757		bet 8 <sup>th</sup> & 9 <sup>th</sup> Ave							1 1/2	280
May 11 1907	Mussman			S. W. 27 <sup>th</sup> South	3/4			1/2	1/2	7		
Sept. 10 1907	S. F. Sterneman	57774	238	N. D. 57- E. 10 <sup>th</sup> Ave	4	40	+	40	42	5	1/2	2255
Aug 16 1908	J. A. Proctor	57772		N. D. 100 E. 11 <sup>th</sup> Ave			2	1/2	1/2	7		2255
Oct 23 1908	J. Hansen	57777	338	N. D. 82 E. 11 <sup>th</sup> Ave	3/4				1/2	2		1781
Sept 12/11	R. B. Dodge	57464	1038	19 <sup>th</sup> 4- 9 <sup>th</sup> Ave	3/4							4673
" 30/15	Henry Morris	57776	234	37 E 18 <sup>th</sup> Ave	3/4							19456
" 30/15	do	57775	236	Retap 5/2/30 Retap 8/21/26	3/4							R5114
Jan 3/17	Eaton & Smith			Retap 5/2/30 Retap 8/21/26	3/4							R5115
June 27/15	Laurene Johnson	1422		+ 19 <sup>th</sup> Ave	1"							
Nov 12/24	Thomas Hopkins	8926		1/2 107 W 19 <sup>th</sup> Ave	3/4							22692
Nov 17/24	Thomas Hopkins	8929		Retap 4/18/31	3/4							33279
Nov 12/24	Thomas Hopkins	8920		1/2 32 S 20 <sup>th</sup> Ave	3/4							29681
Nov 2/25	C. C. Williams	101378		Retap 4/18/31	2/4							29684
Nov 3/25	C. C. Williams	101379		1/2 50 S 20 <sup>th</sup> Ave	3/4							29685
Feb 12/26	Peter Mc Hugh	107413		Retap 4/18/31	3/4							41718
				1/2 82 S 21 <sup>st</sup> Ave	3/4							41719
				1/2 9 <sup>th</sup> Ave	3/4							
				1/2 60 S 9 <sup>th</sup> Ave	3/4							
				on W line 20 <sup>th</sup> Ave	1/2							46747
				Myrtle Ave								
Dec 1/01	A. Goodman	55948		N. S. bet Chambers & Franklin	1	1/2	1	3/4	5/8	37		1134
Apr 2/09	Mrs E. G. Buckley	41666	573-9		3/4							25033

copy 1484

W. Coppin Street

DATE	NAME	WATER NO.	STREET NO.	LOCATION	CORPORATION STOP	STOP COCK	LEAD PIPE	IRON PIPE
Feb 1915	Associated Oil Co.			1/2 40 E. Market	3/4			18145
Feb 1916	National Mill & Lumber	43079		1/2 110 W Valencia	3/4			20613
Mar 3/20	Brand of Machine M. Co.	11940-0		1/2 Elgin Park	1"		March 1920	26039
Oct 9/23	J. K. ...	2547		J. E. Sternman	3/4		Oct 9/23	31423
Oct 26/26	H. Schalten	111315		1/2 25 W Elgin	3/4		Nov 16/26	50239
Jan 17/36	Ice Del & Del Co	121393		1/2 W. Cetus St	2"			

For Taps on W. Coppin St  
3/4 Service  
1" "  
3/4 "  
3/4 "  
2"

DIRECTION OF TAP.

20 <sup>th</sup> S of N line 19 <sup>th</sup> Ave	10 W. E. line lot	205 W. line 200 E 3 <sup>rd</sup> St
18 S. N. line St	23 E. of N line of lot	325 280 W Kent
20 S. N. line St	2 N. of E line lot	127 126 N. of R.
18 S. N. line St	17 N. of E line lot	47 E. of N line lot
20 <sup>th</sup> W. E. line St	9 E. of N line lot	159 160 E. of S. lot
18 S. N. line 9 <sup>th</sup> Ave	15 S. N. line lot	15 S. N. line Shafter
18 S. N. line St	1 S. N. line lot	206
18 S. N. line St	21 S. N. line lot	178
18 S. N. line St	25 S. N. line lot	177 184
18 S. N. line St	22 S. N. line lot	49
18 S. N. line St	23 S. N. line lot	159 159 1/2
18 S. N. line St	24 S. N. line lot	170 172
18 S. N. line St	25 S. N. line lot	300
18 S. N. line St	26 S. N. line lot	199 202
15 S. N. line St	21 E. W. line lot	101
20 <sup>th</sup> S. N. line St	3 S. of Hydrant	190 191 191 1/2 205 E. 3 <sup>rd</sup> St
22 S. N. line St	4 S. W. line lot	50
24 S. N. line St	5 E. W. line lot	347
20 S. N. line 19 <sup>th</sup> Ave	24 S. N. line lot	1 E-Hawes
18 S. N. line St	28 E. W. line lot	198 10 of "S"
20 S. N. line St	29 S. N. line lot	226 221 W Hawes
18 20 S. N. line St	20 E. W. line lot	55 111 S. N.
18 S. N. line St	17 S. N. line lot	140 72 E. of "S"
20 S. N. line St	18 S. N. line lot	Hawes
20 S. N. line St	19 S. N. line lot	152 151 W "
18 S. N. line St	20 S. N. line lot	225 W. S. 79 E 3 <sup>rd</sup> St
20 S. N. line St	10 W. E. line lot	130 E. S.
20 S. N. line St	11 S. N. line lot	84 71 W. Hawes
18 S. N. line St	7 S. N. line lot	107 W. S. 1 1/2 Main
18 S. N. line St	14 S. N. line lot	269 C. K.
18 S. N. line St	15 S. N. line lot	228 205 W of S. 1 1/2 Main
18 S. N. line St	16 S. N. line lot	294 290 W of Hawes
18 S. N. line St	17 S. N. line lot	90 E. W. of "S"
20 S. N. line St	18 S. N. line lot	7 W of "S"
18 S. N. line St	19 S. N. line lot	89 E. of S. 1 1/2 Main
18 S. N. line St	20 S. N. line lot	
18 S. N. line St	21 S. N. line lot	
18 S. N. line St	22 S. N. line lot	
18 S. N. line St	23 S. N. line lot	
18 S. N. line St	24 S. N. line lot	
18 S. N. line St	25 S. N. line lot	
18 S. N. line St	26 S. N. line lot	
18 S. N. line St	27 S. N. line lot	
18 S. N. line St	28 S. N. line lot	
18 S. N. line St	29 S. N. line lot	
18 S. N. line St	30 S. N. line lot	

19<sup>th</sup> Ave "South" Street now

DATE	NAME	WATER NO.	STREET NO.	LOCATION	CORPORATION STOP		STOP COCK		LEAD PIPE		IRON PIPE	
					No.	Size	No.	Size	Size	Feet	Size	Feet
Sept 4/1900	J. O'Brien	56858 <del>57102</del>	1656	AUG 14 1905 N. J. 75 E. R.R. Ave	1	1/2	1	1/2	1/2	5	1/2	10 <sup>30</sup>
Oct 1/1900	John A. Allaf	56848 <del>57103</del>	1526 June 1901	N. S. 300 E of L.	1	1/2	1	1/2	1/2		1/2	50
June 20/01	Mrs Karlund	56846 <del>57104</del>	1513		1	1/2	1	1/2	1/2		1/2	40
June 23/01	Pipe as main bet L. & K.				1	1/2	1	1/2	1/2		1/2	490
June 20/01	A. B. Achenour	56850 <del>57105</del>	1568	N.S. 150 E of L.	1	1/2	1	1/2	1/2		1/2	3
APR 27 1903	Mrs. E. Bodan	56860 <del>57106</del>	1745-47	N. E. B.	1	1/2	1	1/2	1/2	7	1/2	
DEC 18 1903	John Bodan	56847 <del>57107</del>	1532	N. S. bet L. & K.	2	1/2	2	1/2	1/2	8	1/2	700
June 2 '04	Mrs. W. Bodan	56837 <del>59797</del>	1340	E. E. bet L. & K.	1	1/2	1	1/2	1/2		1/2	5
Mar 31 '04	M. Tupper	56843 <del>59798</del>	1443	Retap Jan 1905	2	1/2	2	1/2	1/2		1/2	42
May 3 '04	W. Tupper	56839 <del>59799</del>	1391		2	1/2	2	1/2	1/2		1/2	40
June 2 '04	Wm. Tupper	56838 <del>59792</del>	1342	Retap 9/29/02 (and house in rear.)	1	1/2	1	1/2	1/2	4	1/2	3632
June 4 '04	Geo. W. Tupper	56845 <del>59793</del>	1611	bet L. & K.	2	1/2	2	1/2	1/2		1/2	50
June 10 '04	Wm. Tupper	56832 <del>59794</del>	1219	Retap 6/10/27	2	1/2	2	1/2	1/2		1/2	5884
June 14 '04	Wm. Tupper	56833 <del>59796</del>	1298	Retap 6/9/27	2	1/2	2	1/2	1/2		1/2	5888
June 6 '04	Wm. Tupper & Home	56831 <del>59795</del>	1221	Retap 6/9/27	2	1/2	2	1/2	1/2		1/2	5885
May 3 '04	Pipe as main	XXXXX		extends from 126 W. of K. to 20 W. of H.	2	1/2	2	1/2	1/2		1/2	2196
June 10 '04	Wm. Tupper	59793	1511	two services were put in by meter for this st.	2	1/2	2	1/2	1/2		1/2	52
Jan 2 '05	Mrs. M. Minter	56857	1631	bet 57 E of R.R.	2	1/2	2	1/2	1/2	6	1/2	163
Jan 2 '05	J. Kajouque	56840	1350	N.E. cor. "J" St.	2	1/2	2	1/2	1/2		1/2	21
Mar 6 '05	Thos. L. S. Harman	56842 <del>56876</del>	1440	N. S. bet J & K. St.	2	1/2	2	1/2	1/2	7	1/2	
Aug. 11 '05	Pipe as main			Extended - ends 208 W. L. St.							1 1/2	10
Feb 12 '05	A. D. Delta	56826	1190	N.E. "K" St.	2	1/2	2	1/2	1/2		1/2	227
Jan. 10 '05	PIPE AS MAIN			ends 198 W. of "L" St.							1 1/2	248
July 29 '05		57108		S. bet. R.R. Ave & "L"	2	1/2	2	1/2	1/2		1/2	45
Mon 4 1906	J. Lorenz	56834	1321	Retap 6/10/27	2	1/2	2	1/2	1/2	3	1/2	5886
	Mrs. M. Witteroch	56854	1613	S. W. cor. L & K	2	1/2	2	1/2	1/2	5	1/2	35
Apr 16 1907	L. Sauter	56852	1575	E. S. 100 N of "L" South	1	1/2	1	1/2	1/2	16	1/2	20
May 7 1907	Wm. Tupper	56829	1214	Retap 6/10/27 N. S. 75 E of R.R. Ave	1	1/2	1	1/2	1/2		1/2	5883
Apr 23 1907	Wm. Tupper	56830	1215	Retap 6/10/27 bet 200 W. of "L"	2	1/2	2	1/2	1/2		1/2	
Apr 28 1907	Mrs. Thorsen	56859	1638	Retap 6/1/30 225 West. "L" South	2	1/2	2	1/2	1/2	5	1/2	1902
June 12 1907	Mrs. Mary Grobe	56851	1569	Ret L. Ave & K.	1	1/2	1	1/2	1/2	5	1/2	45
July 10 1907	Mrs. N. Gagnano	56825	1205	Retap 6/9/27 N. O. bet. H. Ave	2	1/2	2	1/2	1/2		1/2	2815
July 15 1907	Mrs. S. C. O'Brien	56856	1622	Retap 6/1/33 bet L. Ave R.R. Ave	2	1/2	2	1/2	1/2	7	1/2	3270
July 22 1907	T. L. Scharman	56844	1454	Retap July 1915 N. O. 200 E. K.	2	1/2	2	1/2	1/2	8	1/2	3391
Sept 5 1907	Mrs. P. Alviere	56836	1350	N. O. 225 W. "J" St	1	1/2	1	1/2	1/2	2	1/2	48
Oct 6 1907	Geo. W. Stolz	56835	1207	Ret. "J" Ave bet "J" Ave & "L"	1	1/2	1	1/2	1/2	2	1/2	48
Nov 28 1908	A. Engel	56841	1300	Ret "J" Ave bet "J" Ave & "L"	1	1/2	1	1/2	1/2	6	1/2	48
June 8 1908	Reyn. Cahavez	56827	1100	Retap 7/27 N. E. "K" South	2	1/2	2	1/2	1/2	6	1/2	7373
July 24 1908	Mrs. M. Malouf	56853	1577	Retap 7/27 bet 75 E. "L" St	2	1/2	2	1/2	1/2	6	1/2	5887

# Service Pipe Record.

1570

## DIRECTION OF TAP.

21	W	E	line St	13	S of N line lot	240	
21	W	E	line St	3	N of S line lot	204	S of Brazil
18	S	N	line Persia	16	E of W line Madria	53	N of E line Madria
21	W	E	line L.	8	N of S line lot	159	N of Persia
21	W	E	line St	2	S of N line lot	78	S of Brazil
21	W	E	line St	12	S of N line lot	260	S of Brazil
21	W	E	line St	12	S of N line lot	62	
21	W	E	line St	13	S of N line lot	90	
21	W	E	line St	9	S of N line lot	165	
21	W	E	line St	5	S of N line lot	247	
21	W	E	line St	6	N of S line lot	261	
21	W	E	line St	6	N of S line lot	64	
21	W	E	line St	11	S of N line lot	245	
21	W	E	line St	5	S of N line lot	265	S of Persia
21	W	E	line St	14	S of N line lot	144	
21	W	E	line St	2	S of N line lot	177	
21	W	E	line St	11	S of N line lot	262	
21	W	E	line St	7	S of N line lot	230	
21	W	E	line St	18	S of N line lot	217	
19	W	S	Russia	1	E of W line lot	101	
21	W	E	line St	17	S of N line lot	175	
21	W	E	line St	16	S of N line lot	297	
21	W	E	line St	16	S of N line lot	290	Brazil
21	W	E	line St	16	S of N line lot	107	
21	W	E	line St	1	S of N line lot	203	
21	W	E	line St	1	S of N line lot	165	
21	W	E	line St	2	S of N line lot	171	
21	W	E	line St	2	S of N line lot	171	
21	W	E	line St	7	S of N line lot	168	
21	W	E	line St	17	S of N line lot	231	
21	W	E	line St	4	S of N line lot	229	
21	W	E	line St	14	S of N line lot	135	
21	W	E	line St	12	S of N line lot	112	
21	W	E	line St	11	S of N line lot	184	
21	W	E	line St	5	S of N line lot	230	
21	W	E	line St	8	S of N line lot	293	
21	W	E	line St	8	S of N line lot	292	

# Madrid

# Street

DATE	NAME	WATER NO.	STREET NO.	LOCATION	CORPORATION STOP.		STOP COCK.		LEAD PIPE		IRON PIPE	
					No.	Size.	No.	Size.	Size.	Feet	Size.	Feet
June 25/01	Chas Dahl	51400 <del>58962</del>	438	N.S. 225 S. of Brazil	1	1/2				1/2	5	480
June 25/01	Joh Reinhart	51409 <del>58964</del>	463	N.S. 200 N. of Persia	1	1/2				1/2	5	480
June 26/01	Pipes Main			On Madrid from Brazil to Persia and on Persia 100 N. of Madrid						1 1/2		759
Sept 13/01	J. H. Pedersen	51412 <del>58963</del>	434		1	1/2				1/2	7	392
May 24/02	Geo W. Robinson	51395 <del>58964</del>	413	E.S. 75 N. of Brazil	1	1/2	1/2	4		1/2	37	350
July 21-02	E. J. Hoograde	51402 <del>58965</del>	441	75 from Brazil	1	1/2	1/2	3		1/2	37	350
Sept 23-02	E. O. Reed	51419 <del>58966</del>	489	E.S. 50 N. Persia	2	1/2	1/2	44		1/2		888
MAR 4 - 1903	Edwin Reed	51404 <del>58967</del>	453	E.S. 75 N. Persia	2	1/2	1/2	5		1/2		36
MAY 22 1903	W. O. Riley	51413 <del>58968</del>	473	E.S. bet Brazil & Persia	2	1/2				1/2		40
MAY 29 1903	W. O. Riley	51408 <del>58969</del>	465	E.S. 225 N. Persia	2	1/2				1/2		40
OCT 10 1903	E. O. Reed	51407 <del>58970</del>	463	E.S. 250 N. Persia	2	1/2	1/2	3		1/2		36
DEC 19 1903	E. O. Reed	51418 <del>58971</del>	482-8	E.S. 40 N. Persia	2	1/2				1/2		36
JAN 16 1904	Pipes at Main	XXXXX		N. ends 356 N. of Brazil	1	1 1/2				1 1/2		4054
JAN 16 1904	Ass Galvest	51381 <del>58972</del>	320		2	1/2				1/2		9
JAN 16 1904	A. M. Osterberg	51383 <del>58973</del>	324		2	1/2				1/2		9
JAN 16 1904	P. Wood	51390 <del>58974</del>	310		2	1/2				1/2		9
FEB 13 1904	E. O. Reed	51420 <del>58975</del>	490	N.S. 225 N. Persia	2	1/2	1/2	6		1/2		600
June 4/04	E. Reinhart	51406 <del>58976</del>	456		2	1/2	1/2	7		1/2		170
June 11/04	Edward Klein	51401 <del>58977</del>	437	235 S. Brazil	2	1/2						
June 8/04	Victor Ingerson	51438	665									
June 19/04	Pipes at Main	XXXXX		to China Ave						1/2		292
June 22/04	W. O. Riley	51396 <del>58978</del>	419	to China Ave	2	1/2	1/2	3		1/2		36
June 23/04	W. O. Riley	51391 <del>58979</del>	322		2	1/2	1/2	7		1/2		176
June 23/04	W. O. Riley	51395 <del>58980</del>	321		2	1/2	1/2	7		1/2		176
June 23/04	W. O. Riley	51393 <del>58981</del>	321		2	1/2	1/2	6		1/2		149
Dec 13/04	E. A. Maloney	51403 <del>58982</del>	4118	Madrid	2	1/2	1/2	9		1/2		57
Apr. 15/05	M. J. Lee	51429 <del>58983</del>		W/S 150 S. Russia	1	1/2	3/4	7				118
May 2/05	W. J. Lee	51415 <del>58984</del>	451	E.S. 100 N. Persia	1	1/2	1/2	3		1/2		302
May 27/05	W. J. Lee	51410 <del>58985</del>	467	bet Persia & Brazil	1	1/2	1/2	3		1/2		38
June 13/05	Geo. Lyons	51431 <del>58986</del>	514	N/S 137 N. Amazon	2	1/2	1/2	4		1/2		175
Feb 21/06	Geo. Blomvik	51361 <del>58987</del>	115-17	E.S. 50 S. India Ave	3/4	1/2	1/2	8				37
Feb 21/06	Pipes at Main			bet India & Brazil						1/2		600
April 24/06	Mrs. E. J. Gilley	51371 <del>58988</del>	173	E.S. 150 S. of India	3/4	1/2	1/2	9				20
June 7/06	C. Carlson	51375 <del>58989</del>	175		3/4	1/2	1/2	2		1/2		77
June 7/06	R. H. O. Walton	51350 <del>58990</del>	169		1	1/2	1/2	2		1/2		5
June 13/06	C. A. Gray	51355 <del>58991</del>	171		3/4	1/2	1/2	7				
July 4/06	E. E. Klein	51399	425	E.S. 200 S. Brazil	2	1/2				1/2		40
July 8/06	Herman M. Kuhn	51411	471	E.S. bet Persia & Brazil	2	1/2				1/2		40
July 28/06	Mrs. A. Niemann	51371	117	bet India & Japan Ave	2	1/2				1/2		7
July 26/06	Mrs. C. F. Wolff		328	bet China & Brazil Ave	2	1/2				1/2		4

6  
 1744/151

# Service Pipe Record.

DIRECTION OF TAP.

11 E of N line of street	5 N of E line lot	146 S of Chemery
11 E of W line of st	3 1/2 N of line of lot	111 S of Chemery St
11 E of W line of truck	2 1/2 N of line of lot	15 S of Chemery
5 E of W line " st.	6 S of line of lot	101 S of Chemery
6 E W line st.	5 7/8 S line lot	Chemery St
11 " " " "	16 S W line lot	146 S Chemery
	10 N S	11 S Chemery
		146 S Chemery
18 S of N line of street	14 W of E line of lot	241 S of N St
17 S of N line of street	8 E of W line of lot	288 S of E St
20 S of N line of St.	11 N of E line of lot	283 S of E St
18 S of N line of St	3 1/2 N of E line of lot	32 1/2 S of Hawes
20 S of N line 19 <sup>th</sup> ave		99 S of St
18 S. of line st.		on E/L Hawes
18 " " " "		239 S of St
		20 S of St
		250 S of St
19 E. W. line st. 46 <sup>th</sup> Ave	16 N. S. line W.	66 S of line W.
22 S. St " 13 Ave	Tap in crossing	15 W. E. " W.
20 S. N. " line st.	S. W. E. line st.	143 S of St
21 S. N. " st	16 W. E. line lot	100 E of 11 <sup>th</sup> line S. W. Ave
20 S. of N line of street	3 W of E line of lot	11 S of 11 <sup>th</sup>
34 E. W. " " 12 <sup>th</sup> Ave.		18 N. of line W.
20 W. E. " " " "		93 N. Moraga
20 S. N. " " " "		20 E. W. " " "
20 S. N. " " " "	24 E W line lot	98 S of St
20 S. N. " " " "		59 W 47 <sup>th</sup> Ave
20 S. N. " " " "		15 W of 101 <sup>st</sup> Farmston
20 S. N. " " " "		90 W 47 <sup>th</sup> Ave
20 S. N. " " " "	14 W. E. line lot	63 E 10 <sup>th</sup> Ave
20 S. N. " " " "		85 E 10 <sup>th</sup> Ave
20 S. N. " " " "	12 W. E. " "	36 W - 18 <sup>th</sup> Ave
20 S. N. " " " "	12 W. E. " "	60 S W - 18 <sup>th</sup> Ave
20 S. N. " " " "	10 W. E. " "	83 W - 18 <sup>th</sup> Ave
20 S. N. " " " "	12 " " " "	108 W 18 <sup>th</sup> Ave
20 S. N. " " " "	18 E W " "	40 E - 17 <sup>th</sup> Ave
20 S. N. " " " "	15 E W " "	102 N 18 <sup>th</sup> Ave
20 S. N. " " " "	8 S. W. line lot	135 W 18 <sup>th</sup> Ave
20 S. N. " " " "	2 N. E. " "	109 W - 47 <sup>th</sup> Ave
20 S. N. " " " "	14 N. E. line lot	81 E 11 <sup>th</sup> Ave
		64 W 8 <sup>th</sup> Ave
		90 E 10 <sup>th</sup> Ave

# Natick

# Street

DATE.	NAME.	WATER NO.	STREET NO.	LOCATION.	CORPORATION STOP.		STOP COCK.		LEAD PIPE.		IRON PIPE.	
					No.	Size.	No.	Size.	Size.	Feet.	Size.	Feet.
Oct 1/01	G. Piscornia	56152	31	E.S. 125 S Cherry	3/4	1/2	1/2	1/2	6		4 1/2	
Nov 5 <sup>th</sup>	1906 Romeo Vepelions	56153	50	E.S. 150 S. Cherry	3/4	1/2	1/2	1/2	6		4 1/2	120
Dec 5 <sup>th</sup>	1906 Frank Rapelo	56154	62-4	E.S. 125 S. Cherry	3/4	1/2	1/2	1/2	6		4 1/2	120
Nov 5 <sup>th</sup>	1911 Geo. Sherman	56155	181 3 of 66 Cherry St	W.S. 175 S Cherry	3/4	1/2	1/2	1/2	6		4 1/2	111
Dec 30 1912	G. Piscornia	56157	31	W.S. 70 E. Cherry	3/4	1/2	1/2	1/2	6		4 1/2	12943
Mar 17 1913	L. Paroni	56156	97	19th Ave, South	3/4	1/2	1/2	1/2	6		4 1/2	13479
Oct 3 1908	J.A. Smith	56861	1322	N.S. 300 W. of N St	2	1/2	1/2	1/2	8		3070	
Oct 26 1908	J. Jourgons	56862	1525	S.S. 275 E. of I St	1	1/2	1/2	1/2	8		3282	R 5881
Feb 6 1909	J.A. Fletcher	56863	1206	W.S. 25 W. of N St	2	1/2	1/2	1/2	8		3282	R 5881
May 8 1909	J. Ross	56866	1480	W.S. 75 E. of N St	3/4	1/2	1/2	1/2	8		3282	R 5881
Apr 21 1909	Wm W. Lagassier	56864	1153	Retap 6/11/27	1 3/4	1/2	1/2	1/2	8		3282	R 5881
Nov 21 1909	B. Boanca	56865	1529	S/S. 225 N. S. St.	1 1/2	1/2	1/2	1/2	8		3282	R 5881
Nov 10/1910	E. Thachmann	56867	1520	W.S. 300 E. L.	1 1/2	1/2	1/2	1/2	8		3282	R 5881
May 14 1907	Mrs. P. P. P.	51305		S.S. 50 E. 45th Ave	1	1/2	1/2	1/2	4		2351	
June 4 1907	Mrs. Bourcail			E.P. 75 S. 13th Ave	2	1/2	1/2	1/2	4		2615	
June 8 1907	Mrs. Kate McKinnon	51303		S.S. 86 W. 10th Ave	3/4	1/2	1/2	1/2	3		2964	
May 15 1908	M.J. Jensen	51295	318	4th Ave 10th Ave	1	1/2	1/2	1/2	8		1530	
Oct 1 1908	Geibelert	51306	417	S.S. 54 E. of 11th Ave	3/4	1/2	1/2	1/2	29		3041	
March 23 1910	A. W. Bush	51307		N.S. 135 W. 12th Ave	1 1/2	1/2	1/2	1/2	27		5179	
Apr 10 1911	A. Martin	51309	3914	Retap 10/22/29	3/4	1/2	1/2	1/2	29		3041	
May 14 1912	Z. Kluzewski	51310		S/S. 120 E. 9th	3/4	1/2	1/2	1/2	3		2964	
June 21	Edw. J. S. S.	51311	4108	Retap 10/22/29	3/4	1/2	1/2	1/2	3		2964	
Dec 16 1913	A. D. Mac Rae			S/S. 82 E. 13th Ave	3/4	1/2	1/2	1/2	3		2964	
Feb 9 1914	G. Carlson	51313	4116	Retap 10/22/29	3/4	1/2	1/2	1/2	3		2964	
Mar 9	Alfred Johnson	51314		W.S. 53 E. 10th Ave	3/4	1/2	1/2	1/2	3		2964	
June 4 1915	Robt. Neil	51315		Retap 10/11/24	3/4	1/2	1/2	1/2	3		2964	
Feb 21/16	Louis Johnson	51267		S/S. 110 W. 49th Ave	3/4	1/2	1/2	1/2	3		2964	
"	do	51268	1215	Retap 1/5/29	3/4	1/2	1/2	1/2	3		2964	
"	do	51269	1219	Retap 1/5/29	3/4	1/2	1/2	1/2	3		2964	
"	do	51270	1225	Retap 1/5/29	3/4	1/2	1/2	1/2	3		2964	
Apr 25/17	Ernest Johnson	90556		Retap 1/3/29	3/4	1/2	1/2	1/2	3		2964	
Aug 13/17	Louis Johnson	90557	1222	Retap 1/3/29	3/4	1/2	1/2	1/2	3		2964	
"	do	90558	1230	Retap 1/3/29	3/4	1/2	1/2	1/2	3		2964	
Mar 7/19	Ernest Johnson	90559	4124	Retap 1/3/29	3/4	1/2	1/2	1/2	3		2964	
" 6/19	do	51304	436	Retap 1/3/29	3/4	1/2	1/2	1/2	3		2964	
Mar 13/22	Mendon Terrace Bldg Co	94946		Retap 2/10/26	3/4	1/2	1/2	1/2	3		2964	
Apr 29/22	Arnold Peterson	90561		Retap 2/10/26	3/4	1/2	1/2	1/2	3		2964	

# Service Pipe Record.

1572

## DIRECTION OF TAP.

22 S of h line 18 <sup>th</sup> ave	58 h of s line 18 <sup>th</sup> ave	19 h of A.R. ave
17 <sup>20</sup> E W of E H line St	15 S of h line lot <sup>65</sup>	S of Bay View
17 <sup>20</sup> E W of E H line St	16 h of s line lot <sup>109</sup>	S of Bay View
17 <sup>20</sup> E W of E H line St	13 S of h line lot 188	S of Bay View
17 <sup>20</sup> E W line St	45 N. S. line lot	227 S of Bay View
17 <sup>20</sup> E W line St	4 S N line lot	128 S of Bay View
17 <sup>20</sup> E W line St	6 S. N. line lot	245 N Thornton
16 <sup>20</sup> E W line St	116 N. S. line lot	300 S Bay View
8 E W line St		11 S Bay View
17 <sup>20</sup> E W line St		111 S Bay View
17 <sup>20</sup> E W line St		161 S Bay View
17 <sup>20</sup> E W line St		174 S of Bay View
17 <sup>20</sup> E W line St		83 S of Thornton
17 <sup>20</sup> E W line St		91 S of Bay View
17 <sup>20</sup> E W line St		68 S of Bay View
17 <sup>20</sup> E W line St		285 S of Bay View
17 <sup>20</sup> E W line St		315 S of Bay View
17 <sup>20</sup> E W line St		201 S of Bay View
17 <sup>20</sup> E W line St		274 S of Bay View
17 <sup>20</sup> E W line St		273 S of Bay View
17 <sup>20</sup> E W line St		145 S of Bay View
17 <sup>20</sup> E W line St		148 S of Bay View
17 <sup>20</sup> E W line St		92 S of Bay View
17 <sup>20</sup> E W line St		87 S of Bay View
17 <sup>20</sup> E W line St		110 S of Bay View
17 <sup>20</sup> E W line St		114 S of Bay View
17 <sup>20</sup> E W line St		108 S of Bay View
17 <sup>20</sup> E W line St		105 S of Bay View
17 <sup>20</sup> E W line St		150 S of Bay View
17 <sup>20</sup> E W line St		172 S of Bay View
17 <sup>20</sup> E W line St		222 S of Bay View
17 <sup>20</sup> E W line St		231 S of Bay View
17 <sup>20</sup> E W line St		237 S of Bay View
17 <sup>20</sup> E W line St		238 S of Bay View
17 <sup>20</sup> E W line St		152 S of Bay View
17 <sup>20</sup> E W line St		143 S of Bay View
17 <sup>20</sup> E W line St		192 S of Bay View
17 <sup>20</sup> E W line St		122 S of Bay View
17 <sup>20</sup> E W line St		24 S of Bay View
17 <sup>20</sup> E W line St		75 S of Bay View
17 <sup>20</sup> E W line St		201 S of Bay View
17 <sup>20</sup> E W line St		113 S of Bay View
17 <sup>20</sup> E W line St		112 S of Bay View
17 <sup>20</sup> E W line St		275 S of Bay View
17 <sup>20</sup> E W line St		244 S of Bay View
17 <sup>20</sup> E W line St		2 S of Bay View
17 <sup>20</sup> E W line St		174 S of Bay View
17 <sup>20</sup> E W line St		173 S of Bay View
17 <sup>20</sup> E W line St		132 S of Bay View
17 <sup>20</sup> E W line St		156 S of Bay View
17 <sup>20</sup> E W line St		118 S of Bay View
17 <sup>20</sup> E W line St		148 S of Bay View
17 <sup>20</sup> E W line St		128 S of Bay View



# Service Pipe Record.

1573

## DIRECTION OF TAP.

23 W of E line St	15 S of N line lot	243 N of J
19 <sup>E</sup> <sup>W</sup> of E line St	1 N of S line lot	<del>202</del> 202 N of O
20 E of W line St	9 S of N line lot	259 S of "K"
23 W of E line St	<sup>13</sup> <del>14</del> S of N line lot	<del>112</del> N of "Kirkham"
27 W of E line St	8 N of S line lot	115 S of "H"
23 W of E line St	12 S of N line lot	267 N of "K"
20 E. W. line St.	5 S. N. line lot	153 N. "N"
20 E. W. line St.	50 W. E. line 4 <sup>th</sup> Ave.	17 S. "N"
20 E. W. line St	11 S. N. line lot	194 S. "M"
27 W. E. line St.	8 N. S. line lot	<del>112</del> S. "H"
<sup>19 E</sup> <sup>W</sup> W. E. line St.	17 N. S. line lot	<del>245</del> 245 N. "O"
20 W. E. line St.	11 S. N. line lot	104 N. "O"
<sup>19 E</sup> <sup>W</sup> W. E. line St	11 S. N. line lot	249 N. "Oregon"
<sup>19</sup> W. E. line St	8 S. N. line lot	<del>142</del> 142 S. "J"
26 W. E. line St	42 N. S. line lot	119 S. "Oregon"
20 W. E. line St.	11 S. N. line lot	277 N. "Oregon"
20 W. E. line St	31 S. N. line lot	85 N. "A"
19 <sup>2 1/2</sup> W. E. line St	2 N. S. line lot	<del>147</del> 147 S. "Oregon"
20 W. E. line St	50 E. W. line 4 <sup>th</sup> Ave.	13 S. "Oregon"
18 W. E. line St	9 N. S. line lot	116 S. "Oregon"
<sup>20</sup> W. E. line St.	14	21 S. "Oregon"
21 W. E. line St	25 S. N. line lot	211 N. "J"
20 W. E. line St	9 S. N. line lot	167 N. "Oregon"
19 W. E. line St	4 S. N. line lot	291 N. "Oregon"
21 W. E. line St	4 S. N. line lot	181 S. "B"
20 W. E. line St	8 S. N. line lot	213 N. "N"
20 W. E. line St	12 N. S. line lot	265 N. "O"
23 W. E. line St.	<del>2</del> <del>2</del> <del>2</del> line lot	112
<sup>19</sup> <del>23</del> W. E. line St	1 1/2 S. N. line lot	<del>115</del> 115 S. "Judah"
20 W. E. line St.	20 S. N. line 4 <sup>th</sup> Ave.	109 S. "Oregon"
20 E. W. line St	6 N. S. line lot	22 S. "Oregon"
23 N. S. line St	20 W. E. line 4 <sup>th</sup> Ave	50 E. W. line 4 <sup>th</sup> Ave
19 W. E. line St	10 S. N. line lot	116 S. "Oregon"
<sup>19</sup> W. E. line St	12 N. S. line lot	188 1/2
20 W. E. line St	11 S. N. line lot	149 S. "J"
		246 S. "Oregon"
		184 S. "Oregon"
20 W. E. line St.	12 S. N. line lot	265 S. "Oregon"
21 W. E. line St.	4 N. S. line lot	207 N. "J"
		203 S. "Oregon"

Kinth Ave

Street

DATE	NAME	WATER NO.	STREET NO.	LOCATION	CORPORATION STOP		STOP COCK		LEAD PIPE		IRON PIPE	
					No.	Size	No.	Size	Size	Feet	Size	Feet
June 18/02	W. Myer	57073 <del>57109</del>	1365	W.S. 225 N of J.	1	1/2	1	1/2 x 3/4	1/2	36		\$10.31
July 9 <sup>th</sup>	W. Ashiel	57155 <del>57111</del>	1861	W.S. between "K" & "O"			2	1/2 x 3/4	1/2	38		\$10.48
July 9 <sup>th</sup>	Mrs. E. Zachorot	57110 <del>57110</del>	1541-43	W.S. 250 S "K"	1	1/2 x 3/4	1	1/2 x 3/4	1/2	7		\$6.12
July 17 <sup>th</sup>	Johnson	57104 <del>57117</del>	1481	W.S. 150 N. <i>Retap May 25/16</i>	1	1/2 x 3/4	1	1/2 x 3/4	1/2	34		\$10.27
July 19 <sup>th</sup>	J. Frankel	57032 <del>57113</del>	1717	JAN 29 1904 bet. "K" & "J"	1	1/2 x 3/4	1	1/2 x 3/4	1/2	36		\$10.32
Aug. 13 <sup>th</sup>	Mrs. Edelmann	57094 <del>57114</del>	1458	W.S. 255 N. "K"	1	1/2 x 3/4	1	1/2 x 3/4	1/2	11		\$6.50
Aug. 16 <sup>th</sup>	A. Ward	57138 <del>57115</del>	1768	E.S. bet. "M" & "K"	1	1/2 x 3/4	1	1/2 x 3/4	1/2	36		\$10.31
Aug. 19 <sup>th</sup>	Pipe as Main	1 1/2 A.C. 7.										
Aug. 30 <sup>th</sup>	Mrs. M.A. Bennett	57128 <del>57116</del>	1431	W.S. 183 P. "M"	1	1/2	1	1/2	1/2	7		\$6.17
Sept. 5 <sup>th</sup>	A. Bernbaum	57043 <del>57117</del>	1246-8	JAN 29 1904 E.S. 240 S. "H"	1	1/2	1	3/4	5/8	8		\$7.10
Oct. 1 <sup>st</sup>	R. Westphal	57153 <del>57118</del>	1859				2	1/2	1/2	38		\$10.31
Nov. 3 <sup>rd</sup>	Mrs. S. S. S.	57024 <del>57119</del>	640	E.S. 150 N. "C"	1	1/2	1	1/2	1/2	8		\$6.33
Nov. 17 <sup>th</sup>	Mrs. S. S. S.	57154 <del>57120</del>	1860-2	E.S. bet. "K" & "O"			2	1/2	1/2	7		\$6.17
Dec. 2 <sup>nd</sup>	A. Harrington	57083 <del>57342</del>	1420	E.S. 125 S. "J"	1	1/2	1	1/2	1/2	9		\$6.34
Dec. 12 <sup>th</sup>	Stacy Estate	56811		J.E. Tolson	1	1/2	1	3/4	5/8	7	3/4	\$8.22
Dec. 14 <sup>th</sup>	Chas. S. S.	56951 <del>57343</del>	251-53	W.S. 260 N. Clement	1	1/2	1	1/2 x 3/4	1/2	36		\$10.31
Dec. 27 <sup>th</sup>	Martin B...	28883		N.W. 5	1	5/8	1	3/4	5/8	37		\$12.16
Dec. 31 <sup>st</sup>	Carl S. S.	57002 <del>57344</del>	416	E.S. 150 S. S. S.			1	3/4 x 1/2	1/2	5		\$6.55
Jan. 2 <sup>nd</sup>	Pipe as Main	---			1	5/8 x 3/4					1"	135
Jan. 8 <sup>th</sup>	Mrs. S. S. S.	56988 <del>57345</del>	318	E.S. 100 S. Clement 18 W.E. Line St.			2	1/2	1/2	6		
Jan. 15 <sup>th</sup>	Pipe as Main	---		Ends 116 S. Clement	1	5/8 x 3/4			3/4	4		
Feb. 12 <sup>th</sup>	Davis	57053 <del>57346</del>	1262	JAN 29 1904 E.S. bet. "H" & "J"	1	1/2	1	1/2 x 3/4	1/2	7		\$6.62
MAR 19 1903	Extended Main Pipe	---		N. of Lobos Ave. (Directions for			1	2" A.C.)			1 1/4"	174
MAR 19 1903	A. S. S.	56995 <del>57347</del>	350				2	1/2	1/2	7		\$6.37
APR 14 1903	E. S. S.	57014 <del>57348</del>	629	W.S. 175 S. "B"	1	1/2	1	1/2 x 3/4	1/2	36		\$11.26
APR 13 1903	W. S. S.	57030 <del>57349</del>	158-60	E.S. bet. "C" & "D"	1	1/2	1	1/2	1/2	7		\$6.72
APR 13 1903	J. A. S.	57018 <del>57350</del>	154-6	E.S. bet. "B" & "C"	1	1/2	1	1/2	1/2	7		\$6.72
MAY 28 1903	Extended Main Pipe	---		Ends 112 S. "J"							1 1/2"	155
MAY 28 1903	J. A. S.	57081 <del>57351</del>	1417-19	W.S. 100 S. <i>Retap 1/16/24</i> Judal	3/4	service	2	1/2	1/2	25		\$9.55
JUN 27 1903	Mrs. S. S.	56956 <del>57352</del>	146-8	E.S. 108 N. Clement	1	1/2	1	1/2 x 3/4	1/2	7		\$7.21
AUG 10 1903	J. Johnson	57127 <del>57353</del>	1709	W.S. 58 S. "M"	1	1/2	1	1/2	1/2	7		\$7.84
AUG 17 1903	Pipe as Main Extended	---			1	1/2 x 5/8			5/8	8	1"	135
AUG 17 1903	M. B. S.	56966 <del>57354</del>	118	E.S. 100 S. Lake			2	1/2	1/2	7		\$4.84
SEP 4 1903	J. P. S.	57086 <del>57355</del>	1429-31	W.S. 190 S. "A"			2	1/2	1/2	36		\$11.53
SEP 7 1903	W. B. S.	56949 <del>57356</del>	150	W.S. 240 S. Pala.			1	3/4	5/8	37		\$11.26
NOV 11 1903	S. S. S.	56984 <del>57357</del>	260-40	E.S. bet. "C" & "D"								\$7.91
DEC 1- 1903	J. H. S.	57052 <del>57358</del>	1265									\$1.76
DEC 1- 1903	Mrs. J. S.	57101 <del>57359</del>	1265									\$12.00
DEC 1- 1903	S. S. S.	57101 <del>57360</del>	1239		3/4							



From 1300-

# Masonic Ave.

# Street

DATE.	NAME.	WATER NO.	STREET NO.	LOCATION.	CORPORATION STOP.		STOP COCK.		LEAD PIPE.		IRON PIPE.	
					No.	Size.	No.	Size.	Size.	Feet.	Size.	Feet.
July 1904	For Hugh Keenan	52544 <del>59127</del>	1106-8	E.S. 25 S. Page.	1	1/2	1	3/4	5/8	53		14 00
July 1904	For Hugh Keenan	52545 <del>59128</del>	1112-14	E.S. 50 S. Page	1	1/2	1	3/4	5/8	54		14 00
July 1904	For Hugh Keenan	52547 <del>59129</del>	1118-20	E.S. 75 S. Page.	1	1/2	1	3/4	5/8	53		14 00
July 1904	For Hugh Keenan	52548 <del>59130</del>	1126-28	E.S. 100 S. Page	1	1/2	1	3/4	5/8	54		14 00
Nov.	For Geo. Joverlin	52622 <del>59131</del>	1500-4	S.E. Java.	1	1/2	1	1/2 + 3/4	1/2	32		10.37
Dec.	For Geo. Stierlin Co.	52596 <del>59132</del>	1367-69	W.S. 200 N. Frederick	1	1/2	1	3/4 + 1/2	1/2	7		7.62
Jan.	For Casper Joverlin	52624 <del>59133</del>	1506-10	E.S. 30 S. Java	1	1/2 + 5/8	1	5/8 + 3/4	5/8	31		11.32
Jan.	16.03 H.P. Conroy	52586 <del>59134</del>	1341	W.S. 125 S. Waller.	1	1/2	1	3/4 + 1/2	1/2	7		7.62
Jan.	For G. J. Mills.	52618 <del>59135</del>	1465	W.S. 250 S. Frederick.	1	1/2 + 5/8	1	5/8 + 3/4	5/8	8		7.10
EED 20 1903	Geo. Stierlin Co.	52594 <del>59136</del>	1357-59	W.S. N. Frederick	1	1/2	1	3/4 + 1/2	1/2	8		8.73
MAR 3- 1903	Geo. Stierlin Co.	52595 <del>59137</del>	1363-65	W.S. N. Frederick	1	1/2	1	1/2 + 3/4	1/2	8		8.73
MAY 23 1903	C.M. Broadhoff	52574 <del>59138</del>	1265	N.W. Waller	1	5/8	1	5/8 + 3/4	5/8	8		8.14
JUN 1- 1903	Casper Joverlin	52635 <del>59139</del>	1553-55	W.S. 25 S. Piedmont Ave			2	1/2	1/2	8		6.94
OCT 20 1903	M. Siminoff	52540 <del>59140</del>	1018-20	E.S. 80 S. Oak.	1	5/8	1	3/4	5/8	54		2.545
OCT 20 1903	C. Joverlin	52636 <del>59141</del>	1559-61	W.S. 50 S. Piedmont Ave.			2	1/2	1/2	7		4.56
OCT 20 1903	C. Joverlin	52637 <del>59142</del>	1565-67	W.S. 75 S. Piedmont Ave.			2	1/2	1/2	7		4.56
NOV 10 1903	W.E. Redman	52623 <del>59143</del>	1501-5	W.S. 125 S. Piedmont Ave.	1	1/2	1	3/4 + 1/2	1/2	7		7.21
JAN 20 1904	M. Siminoff 52537	59435	1000-1004	E.S. 25 S. Oak.	1	5/8	1	3/4 + 5/8	5/8	55		20.00
JAN 20 1904	" Siminoff 52538	59436	1006-10	E.S. 50 S. Oak.	1	5/8	1	3/4 + 5/8	5/8	55		20.00
JAN 20 1904	" Siminoff 52539	59437	1012-16	E.S. 75 S. Oak.	1	5/8	1	3/4 + 5/8	5/8	55		20.00
FEB 2 1904	W.E. Redman	52567 <del>59438</del>	1241-5	W.S. 84 S. Waller	1	5/8	1	3/4	5/8	9		8.32
FEB 3- 1904	P. W. Hight	52549 <del>59439</del>	1195	W.S. 120 S. Haight	1	3/4 x 1	1	1	1	8		13.03
MAR 31 1904	Episcopal Church	52646 <del>59440</del>		W.S. 35 S. Haight	1	1/2	1	3/4	5/8	8		10.64
May 24/04	C.W. Farrell	52571 <del>59441</del>	1253-5-7	W.S. 40 S. Waller	1	5/8	1	3/4	5/8	8		21.71
July 1/04	For Madreau	52559		E.S. 175 S. Massena	1	1/2 x 5/8	1	5/8 + 3/4	5/8	38		26
Aug 1/04	For Lee Roberts	52592 <del>59442</del>	1208-10	E.S. 25 S. Haight	1	5/8	1	5/8 + 3/4	5/8	52		155
Dec. 04		52112 <del>59443</del>	1430	E.S. 65 S. Frederick	1	1/2	1	1/2 + 3/4	1/2	30		8
Jan 6 1905	Donerau	52569 <del>59444</del>	1247-51	W.S. 70 N. of Waller	1	5/8	1	5/8 + 3/4	5/8	10		65
Mar. 11 05	Mark	52565 <del>59445</del>	1233-7	W.S. 160 N. of Haight	1	5/8	1	3/4	5/8	8		2
May 2 05	J. Gaidberg	52556 <del>59446</del>	1159 <sup>B</sup>	N.W. Haight	1	5/8	1	5/8 + 3/4	5/8	9		3
May 7 05	J. Gaidberg	52557 <del>59447</del>	1159 <sup>D-E</sup>	N.W. Haight	1	5/8	1	5/8 + 3/4	5/8	9		5
May 7 05	J. Gaidberg	52554 <del>59448</del>	1159 <sup>C</sup>	N.W. Haight	1	5/8	1	5/8 + 3/4	5/8	9		1
May 2 05	J. Gaidberg	52555 <del>59449</del>	1159 <sup>A</sup>	N.W. Haight	1	5/8	1	5/8 + 3/4	5/8	7		115
June 10 05	A. J. Edman	52562 <del>59450</del>	1225-31	W.S. 100 S. Haight	1	5/8	1	5/8 + 3/4	5/8	9		
July 3 05	Pipe as Main			137 N. Massena	1	3/4			3/4	4	1/2	188
Aug 3 05	H.C. Dredman	52553 <del>59451</del>	430	E.S. 125 S. Waller	3/4		2	5/8	5/8	10		21 6340 63
Dec. 17 1906	S. Walden	52535	503-10	E.S. 25 S. Java	1	5/8	1	3/4	5/8	53		322
Aug 31/06	L. Lester Edner	776-1		S.E. on Turk. near 1100	2	1/2				1/2	12	15
Sept. 15/06	L.M. Schauble	776-1	1121-3 1131	Bot Page & Haight	1	2	1	1/2 + 3/4	1/2	10		
Dec. 15 1906	E.J. Gary	776-1	1580	S.W. on Turk.	1	1/2	1	3/4	5/8	7		16

Page 1580

# Service Pipe Record.

1575

## DIRECTION OF TAP.

20 E of W line St.	2 S of W line lot	172 N of 15th
20 E. W. line St.	3 S. N. line lot	192 N. 15th
20 S. N. line St. (Maniposa)	8 S. N. line lot	13 E. Missouri
20 E. W. line St.		
20 E. W. line St.	4 S. N. line lot	137 S. of Maniposa
x 23 E. W. line St	1 S. N. line lot	117 S. of 15th
20 E. W. line St		
20 E. W. line St		
20 E. W. line St		
<del>20</del> E. W. line St.	14 S. N. line lot	35 S. of 19th
21 E. W. line St.	11 S. N. line lot	21 S. of 15th
21 E. W. line St	11 S. N. line lot	21 S. of 15th
20 E. W. line St.	1 S. N. line lot	151 S. of Maniposa
<del>20</del> E. W. line St	9 S. N. line lot	<sup>193</sup> 174 S. of 20th
20 E. W. line St.	12 S. N. line lot	62 S. of 15th
20 E. W. line St.	3 S. N. line lot	117 S. of 19th
20 E. W. line St	5 S. N. line lot	120 S. of 19th
<del>20</del> E. W. line St.	2 S. N. line lot	128 S. of 19th
20 E. W. line St.	7 S. N. line lot	115 S. of Maniposa
18 W. E. line <del>connecting</del>	On N. line of 15th	390 S. of Army
20 E. W. line St.	5 S. N. line lot	43 S. of 19th
20 E. W. line St	1 S. W. line lot	118 S. of Maniposa
<del>21</del> 26 E. W. line St	<del>1 S. W. line lot</del>	<del>177</del> S. of 11th St.
21 26 E. W. line St.	15 S. W. line lot	150 S. of 17th St
Tapped 25 E. W line Missouri	On S. line of "116 Missouri	73 N. of Maniposa
20 E of W line of St.	6 S. of 15th line of lot	116 S. of Maniposa
20 " " " " "	11 S. of 15th " " "	87 S. of 15th St
15 " " " " "	5 S. of 15th " " "	121 S. of Java St.
15 " " " " "	4 S. of 15th " " "	
18 S. of W line Army		107 E. line Missouri
<del>21</del> 25 E. W. line St	8 S. of 15th line lot	<del>117</del> S. of Maniposa
22 E. W. line St	7 S. of 15th line lot	14 S. of 15th St
19 E. W. line St	19 S. N. " lot	71 N. 19th
20 E. W. " "	3 S. N. " "	133 S. of Maniposa
14 S. N. " "	6 S. N. line lot	172 S. of 21th
<del>20</del> E. W. line St.	6 S. N. " "	<sup>150</sup> 74 S. of 19th 4th W. line
20 E. W. " "	16 S. N. " "	108 S. of Maniposa 8th W. line
20 E. W. " "	7 S. N. " "	87 S. of 15th St
35 <del>20</del> E. W. " "	4 S. N. " "	<sup>153</sup> 157 S. of 15th St

# Missouri

# Street

DATE.	NAME.	WATER NO.	STREET NO.	LOCATION.	CORPORATION STOP.		STOP COCK.		LEAD PIPE.		IRON PIPE.	
					No.	Size.	No.	Size.	Size.	Feet.	Size.	Feet.
July 23 <sup>rd</sup> 04	Chas. J. Keenan	55062	259-61	SEP 17 1904 E. J. 150 N 18 <sup>th</sup>	1	1/2	2	3/4	5/8	3	3/4	45
Sept 23 <sup>rd</sup> 04	Chas. J. Keenan	55060	251-3	SEP 17 1904 E. J. 175 N 18 <sup>th</sup>	1	1/2	2	5/8	5/8	45	3/4	13.60
Nov 4 <sup>th</sup> 04	Mrs. M. M. Keenan	55059	201-5	N.E. Mariposa	1	1/2	1	3/4	5/8	4	3/4	29.59
FEB 20 1904	Pipe as Main Extended.			Ends 129 S Mariposa					1/2	3	1 1/2	73
FEB 20 1904	A. Clarke	55054	231-5	SEP 17 1904 E. J. 150 S Mariposa	1	1/2	1	1 1/2	1/2	46		28.3
Mar 31 04	Miss S. S. S.	55092	396-8	N. W. 19 <sup>th</sup>	2	3/4	2	3/4	5/8	10		2.50
Apr 12 04	Ed. S. S.	55061	238-60	E. J. 150 S Mariposa	1	1/2	1	1/2	1/2	8		1.21
Apr 12 04	Ed. S. S.	59034		E. J. 175 S Mariposa	1	1/2	1	1/2	1/2	8		1.22
Apr 12 04	Ed. S. S.	55054	248	E. J. 200 S Mariposa	1	1/2	1	1/2	1/2	8		1.23
Feb. 20 1905	J. C. Symon	55093	401	S. W. 19 <sup>th</sup> Ret 3/4/33	1	1/2	1	1/2	1/2	10		1
Apr. 14 05	Real Est. Dev. Co.	55079	351	E. J. 200 S. 18 <sup>th</sup> St.	1	1/2	1	3/4	5/8	7	3/4	1.17
Apr. 14 05	Real Est. Dev. Co.	55079	357	E. J. 200 S. 18 <sup>th</sup> St.	1	1/2	1	3/4	5/8	7	3/4	1.13
May 22 05	Geo. Symon	55055	219-6	W. S. bet Mariposa + 18 <sup>th</sup> St	1	1/2	1	3/4	1/2	7		1.17
June 2 05	J. C. Symon	55072	450-4	W. S. 200 N. 20 <sup>th</sup> Ret 3/4/33	1	1/2	1	3/4	5/8	10		10
July 17 05	Mrs. Lucy Harnwell	55072	315-17	E. J. 75 S. 18 <sup>th</sup>	1	1/2	1	3/4	5/8	7	3/4	2.11
Aug 29 1905	Real Est. Dev. Co.	55082	363	E. J. 175 S. 19 <sup>th</sup>	1	1/2	1	3/4	5/8	4	3/4	3.47
Aug 29 05	Real Est. Dev. Co.	55054	369	E. J. 100 S. 19 <sup>th</sup>	1	1/2	1	3/4	5/8	4	3/4	2.46
Sept. 11 05	G. Cornell	55100	430-2	W. S. 125 S. 19 <sup>th</sup> Ret 3/4/33	1	1/2	1	5/8	5/8	10		73
Sept. 20 1905	Amy	55050	225-7	E. J. 175 S. Mariposa	1	1/2	1	3/4	5/8	47		1.15
Nov. 17 05	E. Malley 92991	55128		W. S. 350 S. Army	2	3/4	2	3/4				1.27
Nov. 17 06	Lizzie Rief	55059	291-3	E. J. 25 S. 19 <sup>th</sup>	1	1/2	1	3/4	5/8	10	3/4	1.35
Sept 1 06	W. J. Hanna	55058	219	E. S. 175 S. Mariposa	1	1/2	1	3/4	1/2	3	3/4	5.02
Sept 1 06	Dyestine Lagger	55043	145-7	E. S. 125 S. of 17 <sup>th</sup> St	2	1/2	2	1/2	1/2	3	1/2	2.93
Sept 1 06	George W. Kneass	55041	141-3	E. S. 5 S. of 17 <sup>th</sup> St	2	1/2	2	1/2	1/2	3	1/2	2.74
Sept 2 06	1/2 Pipe as Main		Extended	17 <sup>th</sup> S Mariposa	1	3/4					1 1/2	225
Dec 3 1906	J. A. Joustrow	55102	238-60	W. S. 175 S. Mariposa	1	1/2	1	3/4	5/8	8		3.39
Dec 5 20	Mrs. M. M. Keenan	55156	375	E. J. 175 S. Mariposa	1	3/8	1	3/4	1/2	50		21.12
Mar 3 1907	E. S. S.	55126		E. J. 150 S. Army	1	1/2	1	1 1/2	1/2			1.12
Feb 1907	M. S. S.	55040	5	Ret 1/30/20	1	1/2	1	1/2	1/2			3.03
Mar 2 1907	Marie Curran	55099	459	E. J. 275 S. S.	1	1/2	1	1/2	1/2	3	1/2	1.51
May 9 1907	Henry G. G.	55000	351	W. S. 25 N. 19 <sup>th</sup>	1	1/2	1	1/2	1/2	8		2.29
June 11 1907	E. J. Ambrose	55056	213	E. S. 100 S. Mariposa	1	1/2	1	3/4	5/8	2		2.65
July 21 1907	Pottero, M. E. Church	55103		W. S. bet 19 + 20 <sup>th</sup> Ret 3/4/33	1	1/2	1	3/4	1/2	10		3.52
July 27 1907	J. A. S. S.	55096	721	19 + 20 <sup>th</sup> Ret 3/4/33	1	1/2	1	1/2	1/2	9	3/4	3.63
Aug 9 1907	Albert Journey	55051	236	bet Mariposa + 18 <sup>th</sup>	1	3/8	1	3/4	5/8	7		3.89
Aug 27 1907	Mrs. Rose Gardella		40		1	1/2	1	3/4	1/2	60		4.18
Sept 2 1907	Angelo Barocco	55110	335	E. J. 100 S. S. Ret 11/7/15 Ret 7/31/18	3/4	3/4	1	1/2	1/2			2.77

over

R 355



Missouri

Street

DATE.	NAME.	WATER NO.	STREET NO.	LOCATION.	CORPORATION STOP.		STOP COCK.		LEAD PIPE.		IRON PIPE.	
					No.	Size.	No.	Size.	Size.	Feet.	Size.	Feet.
Sept 26 1907	F. Nerman	53116	521	Near Main Retap 8/1/28	3/4 Service	1/2	1/2	1/2	3	R 8399	37	4846
Sept 26 1907	J. Merrick	55108	583	Near Main Retap 7/31/28	3/4 Service	1/2	1/2	1/2	3	R 8394	35	4846
Oct 11 1907	Gene Hoemalwater	53119	535	Near Main Retap 8/2/28	3/4 Service	1/2	1/2	1/2	32	R 8403	32	4846
Nov 7	Pascenkoff	55121	630-2	Near Main Retap 8/1/28	3/4 Service	2 1/2	1/2	1/2	6	R 8413	31	4846
Nov 4	R. Kolby	55114		Near Main Retap 8/1/28	3/4 Service	2 1/2	1/2	1/2	5	R 8397	31	4846
Nov 25	Gas. Lovett	55081		N. S. 135 N. 19th	1 5/8	1 3/4	5/8		8			5854
Nov 27	L. Gonzalez	55115	553 591	Near Main Retap 8/1/28	3/4 Service	2 1/2	1/2	1/2	2	R 8402	48	4846
Dec 21 1907	L. L. Allen			near China	1 1/2	1 1/2	1/2		55			5854
Feb 3 1908	Duchannan	55105		N/W of 20th Retap 3/6/33	1 5/8	1 3/4	5/8		12			20
Feb 13	Geo. John	55117	527	Near Main Retap 8/2/28	3/4 Service	2 1/2	1/2	1/2	34	R 8401	37	4846
Feb 6	H. Kear	55112	541 537	Near Main Retap 8/1/28	3/4 Service	2 1/2	1/2	1/2	45	R 8376	37	4846
Feb 21	Thos. Elliott	55120	628	Near Main Retap 8/1/28	3/4 Service	2 1/2	1/2	1/2	10			2195
Feb 21	Mar. L. Journey	55019	206-8	N. S. 50 S of Mariposa	1 1/2	1 1/2	1/2		8			4771
Mar 19 1908	Mrs F. Whitman	55118	583 579	Near Main Retap 8/2/28	3/4 Service	2 1/2	1/2	1/2	48	R 8402	48	1584
June 2 1908	Mrs New Low	55122	636	Near 22nd Retap 8/1/28	3/4 Service	1 1/2	1/2	1/2	34			1707
Aug 1 1908	A. Elvin	55078	337-41	Ept 150 N. 18th	1 1/2	1 3/4	5/8		47			2470
Aug 11 1908	A. Elvin	55094	415-17	Ept 50 S 19th	1 1/2	1 3/4	5/8		10			2469
Aug 13 1908	J. Collins	55042	152-4	Wpt Retap 7/31/28	3/4 Service	2 1/2	1/2	1/2	13			3702
Aug 27 1908	W. P. Shorn	55129	525	Near Main Retap 8/1/28	3/4 Service	1 1/2	1/2	1/2	8	R 8400	37	4846
Oct 9 1908	A. S. Healy	55130	511	Near Main Retap 8/1/28	3/4 Service	2 1/2	1/2	1/2	48	R 8373	37	4846
Oct 26 1908	G. J. O'Keenan	55131		N. S. 28 N of 18th	1 1/2	1 3/4	5/8		7			3291
Jan 25 1909	F. Koonisoff	55133	634	Near Main Retap 8/1/28	3/4 Service	1 1/2	1/2	1/2	6			1645
Oct 11 1909	Geo Haut	55135		N. S. 100 N 18th	1 1/2	1 3/4	5/8		1/2			3685
March 2 1910	B. Le Blanc	55136	379-31	E. S. 50 N. 19th St.	1 1/2	1 3/4	1/2		1 1/2			5079
May 26/10	Mrs K. Kisele	55142		Ept 25 S 18th St	1 1/2	1 3/4	5/8		1 3/4			455815
July 16/11	J. Lay			Ept 17 S	1 1/2	2 3/4	5/8		2 1/4			6776
Jan 26/11	J. L. Corcoran	55137	310-21	Ept 75 S 18th	1 3/4	1 3/4	3/4		1 1/2			7358
Aug 10	A. Laggeri	55138	140-4	Retap 7/31/28	3/4 Service							3091
Sept 3	J. Ryan	55139	437-9	Ept 150 S. 19th	3/4							9208
Feb 28 1912	F. Elvin	55140	345	" 175 Retap 1/19/32	3/4							13348
July 7	H. G. O'Brien	55141	991	E. 24th Retap 7/31/28	3/4							1291
Jan 11 1915	D. Conahan	55040		E. S. 150 N. 20th	3/4							17754
Apr 14/16	H. A. Ward	41555		" 125 S 18th	3/4							7069
Aug 30/16	L. Davis	55134		" 115 S 15th	3/4							71926
" " "	Mrs. A. Street	41526		" 115 S 19th Retap 3/6/33	3/4							71954
Mar 27/17	A. Lettick	88763		" 90th Retap 3/4/33	2"							73083
Mar 4/18		55107			3/4							72766
" 20/18	Leon E. Jarvis	91363	518 282		3/4							297
Feb 3/20	J. M. Scott Jr	47970		N. S. 19th	3/4							4106
Oct 7/21	Carlson W. W.	43067	52-56		3/4							4013

DIRECTION OF TAP.

14 E. W. line St.	5 S. W. line lot	105 S. Parnassus Ave.
14 E. W. line St.	10 S. W. line lot	60 S. Parnassus Ave.
14 E. W. line St.	10 W. S. line lot	71 S. Parnassus Ave.
14 E. W. line St.	11 S. W. line lot	78 W. Woodland Ave.
14 E. W. line St.	3 W. S. line lot	195 W. Woodland Ave.
14 E. W. line St.	2 S. W. line lot	408 S. Parnassus Ave.
14 E. W. line St.	2 W. S. line lot	281 W. Woodland Ave.
14 E. W. line St.	3 S. W. line lot	354 S. Parnassus Ave.
15 E. W. line St.	10 W. S. line lot	173 S. Parnassus Ave.
14 E. W. line St.	13 S. W. line lot	242 W. Woodland Ave.
14 E. W. line St.	27 W. S. line lot	516 S. Parnassus Ave.
15 E. W. line St.	13 S. W. line lot	208 S. Parnassus Ave.
14 E. W. line St.	17 S. W. line lot	162 S. Parnassus Ave.
15 E. W. line St.	17 N. S. line lot	231 S. Parnassus Ave.
14 E. W. line St.	11 S. W. line lot	121 S. Woodland Ave.
14 E. W. line St.	10 S. W. line lot	100 S. Parnassus Ave.
15	8	206
14 E. W. line St.	17 N. S. line lot	107 S. Parnassus Ave.
14 E. W. line St.	6 S. W. line lot	55 S. Parnassus Ave.
14 E. W. line St.	12 W. S. line lot	138 S. Parnassus Ave.
11 E. W. line St.	11 S. S. line lot	140 S. Parnassus Ave.
15 E. W. " " "	8 S. S. " " "	27 S. Parnassus Ave.
15 " " " "	4 " " " "	114 S. Parnassus Ave.
14 E. of W. line Street	6 N. of S. line lot	267 S. Parnassus Ave.
14 E. W. " St	20 W. S. line lot	232 S. Parnassus & Main
15 E. W. " St	2 S. S. " lot	152 S. Parnassus & Main
15 E. W. line St	2 W. S. line lot	176 S. Parnassus & Main
15 E. W. line St	27 W. S. line lot	230 W. Parnassus & Main
15 E. W. line St	13 S. W. line lot	707 W. Parnassus & Main

DATE.	NAME.	WATER NO.	STREET NO.	LOCATION.	CORPORATION STOP.		STOP COCK.		LEAD PIPE.		IRON PIPE.	
					No.	Size.	No.	Size.	Size.	Feet.	Size.	Feet.
Feb. 12 <sup>th</sup> 1903	C. N. Perkins	50843 <del>59407</del>	9-11.		1	$\frac{3}{4}$	1	$\frac{1}{2}$	$\frac{1}{2}$	7.		\$ 6.62
Feb. 14 <sup>th</sup> 1903	Mrs. MacLutger	50841 <del>59406</del>	10.		1	$\frac{3}{8}$	1	$\frac{1}{2}$	$\frac{1}{2}$	38.		\$ 13.53
Feb. 14 <sup>th</sup> 1903	Mrs. A. Korstun	50842 <del>59407</del>	12.		1	$\frac{3}{8}$	1	$\frac{1}{2}$	$\frac{1}{2}$	38.		\$ 13.53
Feb. 20 <sup>th</sup> 1903	W. F. Fry	50868 <del>59408</del>	78.		1	$\frac{1}{2}$	1	$\frac{3}{4} \times \frac{1}{2}$	$\frac{1}{2}$	38.		\$ 11.53
MAR 11 1903	A. J. Sule	50863 <del>59410</del>	58 68		1	$\frac{1}{2}$		$\frac{1}{2}$	$\frac{1}{2}$	10		\$ 6.62
APR 2 - 1903	A. J. Sule	50861 <del>59413</del>	48-50	E. S. 100 S. Parnassus.	1	$\frac{1}{2}$	1	$\frac{3}{4} \times \frac{1}{2}$	$\frac{1}{2}$	27.		\$ 11.57
APR 6 - 1903	J. M. Sanderson	50860 <del>59411</del>	46		1	$\frac{1}{2}$	1	$\frac{1}{2}$	$\frac{1}{2}$	38		\$ 11.13
APR 10 1903	J. E. Price	50859 <del>59412</del>	44		1	$\frac{1}{2}$	1	$\frac{1}{2}$	$\frac{1}{2}$	27.		\$ 10.80
MAY 28 1903	J. A. Marsh	50849 <del>59414</del>	21-3	W. S. 190 S. Parnassus.	1	$\frac{1}{2} \times \frac{5}{8}$	1	$\frac{5}{8} \times \frac{3}{4}$	$\frac{5}{8}$	7.		\$ 7.96
JUL 9 - 1903	J. W. Newborough	50862 <del>59415</del>	54	E. S. 350 S. Parnassus.	1	$\frac{1}{2}$	1	$\frac{3}{4} \times \frac{1}{2}$	$\frac{1}{2}$	38.		\$ 12.24
OCT 22 1903	Geo. J. Brennan	50864 <del>59416</del>	62	E. S. 300 S. Parnassus.	1	$\frac{1}{2}$	1	$\frac{3}{4} \times \frac{1}{2}$	$\frac{1}{2}$	39.		\$ 12.27
JAN 21 1904	R. H. Wynn	50855 <del>59417</del>	311	E. S. 250 S. Parnassus.	1	$\frac{1}{2}$	1	$\frac{3}{4} \times \frac{1}{2}$	$\frac{1}{2}$	38		\$ 12.51
MAR 23 1904	J. Bell	50865 <del>59418</del>	64-66	E. S. 475 Parnassus	1	$\frac{1}{2}$	1	$\frac{1}{2} \times \frac{3}{4}$	$\frac{1}{2}$	37		\$ 12.11
APR 15 1904	James M. Curgen	50854 <del>59419</del>	30	E. S. 239 Parnassus	1	$\frac{1}{2}$	1	$\frac{1}{2} \times \frac{3}{4}$	$\frac{1}{2}$	38		\$ 12.22
MAY 16 1904	C. J. Fisher	50867 <del>59420</del>	70	E. S. Parnassus								
June 17 <sup>th</sup> 1904	J. Sanderson	50857 <del>59421</del>	38	E. S. 300 Parnassus	1	$\frac{1}{2}$	1	$\frac{1}{2} \times \frac{3}{4}$	$\frac{1}{2}$	38		133
		50856 <del>59422</del>	36									
Dec 1 <sup>st</sup> 1904	W. H. Cordell	50844 <del>59423</del>	14-16	E. S. 100 S. Parnassus	1	$\frac{1}{2}$	1	$\frac{1}{2} \times \frac{3}{4}$	$\frac{1}{2}$	38		$\frac{216}{11}$
Mar 18 1905	L. N. Coe	50858 <del>59424</del>	42	E. S. 375 S. Parnassus	1	$\frac{1}{2}$	1	$\frac{1}{2}$	$\frac{1}{2}$	38		19
Mar 23 1905	Harpeden & Remond	50846 <del>59425</del>		E. S. 175 S. Parnassus	1	$\frac{1}{2}$	1	$\frac{3}{4}$	$\frac{1}{2}$	37		192
Oct. 19 1905	No. 66	50845	13-15	100' S. Parnassus	1	$\frac{1}{2}$	1	$\frac{3}{4}$	$\frac{1}{2}$	7		132
Jan 18 1907	F. E. Meacham	50851	25	W. S. 200 S. "	1	$\frac{1}{2}$	1	$\frac{1}{2}$	$\frac{1}{2}$	8		2528
" 18 1907	C. L. Harrell	50866	83	W. S. 120 - N. Woodland Ave	1	$\frac{1}{2}$	1	$\frac{1}{2}$	$\frac{1}{2}$	7		2067
Oct 17 1907	Francis N. Payne	50847	- 33		1	$\frac{1}{2}$	1	$\frac{1}{2}$	$\frac{1}{2}$	8		5255
April 3 1908	A. W. Burdick	50852	28-28 <sup>a</sup>	E. S. 200 S. Parnassus	1	$\frac{3}{8}$	1	$\frac{1}{2}$	$\frac{1}{2}$	38		874
April 15 1908	G. Cummings	50848	24-24 <sup>a</sup>	E. S. 155 S. Parnassus	1	$\frac{1}{2}$	1	$\frac{3}{4}$	$\frac{1}{2}$	38		1079
April 15 1908	G. Cummings	50850		E. S. 170 S. Parnassus	1	$\frac{1}{2}$	1	$\frac{3}{4}$	$\frac{1}{2}$	38		1080
July 1 1908	Henry Hunter	50853	29	W. S. 230 S. Parnassus	1	$\frac{3}{8}$	1	$\frac{1}{2}$	$\frac{1}{2}$	8		21.11
April 1 1909	Mrs. J. Larsen	50869	101	N. N. Woodland Ave.	1	$\frac{1}{2}$	1	$\frac{1}{2}$	$\frac{1}{2}$	17		12-5 2334

# Service Pipe Record.

1578

DIRECTION OF TAP.

21 W.E. line Edinburgh  
20 E.W. line St.

20 <sup>W</sup><sub>E</sub> line St  
20 <sup>W</sup><sub>E</sub> line St  
20 <sup>W</sup><sub>E</sub> line St  
20 <sup>W</sup><sub>E</sub> line St  
20 <sup>W</sup><sub>E</sub> line St

20 <sup>W</sup><sub>E</sub> line Russia

20 <sup>W</sup><sub>E</sub> line St.

10 <sup>W</sup><sub>E</sub> line St

20 <sup>W</sup><sub>E</sub> line St.

20 <sup>W</sup><sub>E</sub> line Russia

20 <sup>W</sup><sub>E</sub> line St.

20 <sup>W</sup><sub>E</sub> line St.

20 <sup>W</sup><sub>E</sub> line St.

20 <sup>W</sup><sub>E</sub> line St.

20 S. No. line Persia

20 <sup>W</sup><sub>E</sub> line St.

20 <sup>W</sup><sub>E</sub> line St.

20 <sup>W</sup><sub>E</sub> line St.

20 <sup>W</sup><sub>E</sub> line St

20 <sup>W</sup><sub>E</sub> line St.

20 <sup>W</sup><sub>E</sub> line St.

20 <sup>W</sup><sub>E</sub> line St.

20 <sup>W</sup><sub>E</sub> line St.

20 <sup>W</sup><sub>E</sub> line St.

20 <sup>W</sup><sub>E</sub> line St.

20 <sup>W</sup><sub>E</sub> line St.

20 E.W. line St

20 <sup>W</sup><sub>E</sub> line St

21 E.W. line St

20 <sup>W</sup><sub>E</sub> line St

20 E.W. line St

2 N.N. line lot  
7 S.N. line lot

11 S. line lot  
13 S. line lot  
22 S. line lot  
24 S. line lot  
8 S. line lot

5 S. line lot

25 S. line lot

7 S. line lot

7 S. line lot

44 S. line lot

10 S. line lot

11 S. line lot

10 S. line lot

9 S. line lot

511 40 E. line Naples

10 N.S. line lot

10 S. line lot

3 N.S. line lot

9 N.S. line lot

9 S. line lot

10 S. line lot

11 S. line lot

11 S. line lot

11 S. line lot

21 S. line lot

22 S. line lot

64 S. line lot

3 N.S. line lot

2 N.S. line lot

10 S. line lot

178 N. Persia  
1145 N. Persia

260 S. Persia

117 1/2 S. Persia

27 2/4 S. Persia

275 S. Persia

106 S. Persia

125 1/2 S. Persia

202 1/2 S. Persia

118 S. Persia

154 S. Persia

213 S. Persia

231 S. Persia

285 S. Persia

267 S. Persia

16 E. line Naples

142 S. Persia

206 S. Persia

83 S. Persia

114 S. Persia

109 S. Persia

40 S. Persia

156 S. Persia

164 S. Persia

176 S. Persia

200 S. Persia

264 S. Persia

387 N. Persia

295 296 N. Persia

197 S. Persia

126 N. Persia

100 N. Persia

NAPLES

Street

DATE	NAME	WATER NO.	STREET NO.	LOCATION	CORPORATION STOP		STOP COCK		LEAD PIPE		IRON PIPE	
					No.	Size.	No.	Size.	Size.	Feet.	Size.	Feet.
MAR 12 1903	J. A. Paulson	<del>56093</del> 57444	470	W.S. 150 N. Persia			2	1/2	1/2	6		\$ 6.66
APR 26 1904	J. Widstrom	<del>56095</del> 59443	472	W.S. 125 N. Persia	1	1/2	1	3/4	5/8	7		
MAY 10 1904	Pipe as Main	XXXXX		Extended 20' to China Ave							1/2	20
June 27/04	Edmund Bucher	<del>56066</del> 59444	340				1	1/2	1/2	6		100
July 2/04	Carl Schultz	<del>56064</del> 59445	321	near Brazil			1	1/2	1/2	3	1/2	5 33
Aug 1/04	Linnaeus	<del>56075</del> 59446	356				1	1/2	1/2	4		167
Oct 4/04	Mrs E. Gillespie	<del>56065</del> 59447	335	near China Ave			1	1/2	1/2	5		16
Nov 3/04	Belhous	<del>56118</del> 59448	1816	(Dapper on London)			2	1/2			1/2	206 40
Oct. 04	Pipe as Main	---		Extended Ends 108 N of Amazon							1/2	150
Dec 20/04	P. S. Sherman	<del>56113</del> 59449	1574-76	W/S. 150' N. Russia	1	1/2	1	1/2	1/2	9		11
Apr. 4 05	Pipe as Main	---		Ends 207' N of China Ave							1/2	226
Apr. 11 05	S. Walker	<del>56059</del> 54450	262 440	W/S 175' S of China Ave	1	1/2	1	1/2	1/2	7		149 23
May 27 05	Mrs J. Mayerle	<del>56073</del> 59451	349				1	1/2	1/2	3	1/2	147 33
July 27 05	J. L. de Shaw	<del>56117</del> 60253		N. E. Russia	1	1/2	1	1/2	1/2	8		194
Nov. 1 05	L. M. Grant	<del>56106</del> 60254	534	W/S 200' S. Persia	1	1/2	1	3/4	1/2	8		243 Oct.
Nov. 1 05	L. M. Grant	<del>56107</del> 60255	538	W/S 225' S. Persia	1	1/2	1	3/4	1/2	8		244 Oct.
Nov. 1 05	L. M. Grant	<del>56109</del> 60257	546	W/S 275' S. Persia	1	1/2	1	3/4	1/2	8		245 Oct.
Nov. 1 05	L. M. Grant	<del>56108</del> 60256	542	W/S 250' S. Persia	1	1/2	1	3/4	1/2	8		246 Oct.
Nov. 1 05	Pipe as Main	---		Ends 255' S of Persia	1	5/8 3/4			3/4	7	1/2	310 65
Dec. 15 05	Mrs. J. Mistel	56112	539	E/S			2	1/2			1/2	43
Dec. 15 05	Pipe as Main	---		440ft. S of Persia							1/2	156 38
Feb 6/06	P. Sorensen	56060	274	W/S 125' N China Ave	3/4	1/2	2	1/2	1/2	7		110
Feb. 8 06	P. Kahdesmaen	56110	535	E/S bet Persia & Russia			2	1/2			1/2	40
Feb 26 06	Pipe as Main	---		Ends 79' N of Russia							1/2	81 126
Feb 26 06	W. S. Keiser	56116	591	W/S 75' N. Russia	3/4		2	1/2			1/2	40 217
Nov 21 06	W. S. Helton		59.	E/S 100 N Russia			1	1/2	1/2	6	1/2	40 11
May 18 <sup>m</sup> 06	L. M. Grant	56102	578	W/S 100 S. of Persia			1	1/2			1/2	9 12
May 18 <sup>m</sup> 06	L. M. Grant	56103	522	W/S 125 S of Persia			1	1/2			1/2	9 13
May 18 <sup>m</sup> 06	L. M. Grant	56101	526	W/S 160 S of Persia			1	1/2			1/2	9 14
May 18 <sup>m</sup> 06	L. M. Grant	56105	530	W/S 175 S of Persia			1	1/2			1/2	9
May 18 <sup>m</sup> 06	W. S. Helton	56111		E/S 170 N of Russia			2	1/2			1/2	45 76
June 10 06	D. A. Harris	56104	524	E. bet. China & Brazil			1	1/2	1/2	2		240
July 28/06	R. J. Sinclair	56109	530	W.S. 275. N. Persia	1	3/8	1	1/2	1/2	7		119
Aug 25/06	E. Molini	56155	245	W.S. 275. N. China	3/4	1/2	2	1/2			1/2	7
Aug 25/06	1/2 Pipe as main			Ends 400 N of China							1/2	185 261
Sept 22/06	James C. Bottomley	56107	513	E.S. 175 S. Brazil			1	1/2	1/2	7	1/2	36 220
Sept 22/06	Augusta Peters	56102	347	Bet China & Brazil			2	1/2			1/2	40 357
Sept 28/06	P. Fracer	56096		W.S. 75. N. Persia	1	1/2	1	1/2	1/2	8		
Sept 30/06	1/2 Pipe as main			Bet Japan & India							1/2	453

# Service Pipe Record.

DIRECTION OF TAP.

~~600 New Highway 8<sup>1</sup>/<sub>2</sub> W Bayshore~~  
~~x S. Westside St~~

~~See also records.~~

220  
 219 S - Sunnyvale

18<sup>1</sup>/<sub>2</sub> W  
 21  
~~24~~ 18<sup>1</sup>/<sub>2</sub> W  
 26  
 18  
 18<sup>1</sup>/<sub>2</sub> W  
 20 18<sup>1</sup>/<sub>2</sub> W  
 20 18<sup>1</sup>/<sub>2</sub> W  
 20  
~~24~~  
 24 15<sup>1</sup>/<sub>2</sub> W  
 20  
~~24~~  
 20  
~~24~~  
 20 18<sup>1</sup>/<sub>2</sub> W  
 19

line St

line St  
 9 E. W line lot  
 5 N. E  
 18 E  
 5 W E  
 16 W E line lot  
 6 E W  
 9 N E  
 13 E W

124 E 9<sup>1</sup>/<sub>2</sub> St south  
 21 14 E 14 St  
 3  
 200 E. line North St  
 22 N. line  
 271  
~~285~~ 317 W  
 187  
 18  
 44  
 91 E North  
 15  
 24  
 165  
 175

19 18 S. No. line St.  
 18 1/2 S. N. line St  
 18  
 17  
 19 1/2 of N. line of st.  
 19 S. N. "  
 16 S. N. "  
~~17 1/2 S. of N. line of Street~~  
 18 D. N. "  
 19 1/2 S. N. line st.  
 17 S. N. "  
 18 S. N. line of St  
 18  
 8 S. N. line St.  
 20 28 S. N.  
 16 70 S line St  
 28 S. N. line St  
~~connected to front 50896~~

10  
 13 W. E. line lot  
 24 E. of W. line lot  
 2 W. E. line lot  
 22 E. W  
 6  
 8 E. of N. line of lot.  
 7 E. W.  
 3 W. E.  
 16 N. of E. line lot  
 24 E. W. line lot  
 2 W. E. line lot  
 17 E. W. line lot  
 9 N. of E. "  
 1 E. of N. line lot  
 10 W E  
 16 1/2 E. of N. line lot

519 W. of Hattie  
 77 1/2 229  
 227 W. of Hattie st  
 179  
 122  
 113 1/2 of Hattie  
 168  
 256  
 378 W. of Hattie  
 384 W. of Hattie  
 65 E. of Hattie  
 272 W. of Hattie  
 277 W. of Hattie  
 387 W. of Hattie  
 390 W. of Hattie  
 252 E. of Hattie  
 320 E. of Hattie  
 303 W. of Hattie  
 115  
 114 W. of Genesee  
 400 E. Ridgewood





DATE.	NAME.	WATER NO.	STREET NO.	LOCATION.	CORPORATION STOP.		STOP COCK.		LEAD PIPE.		IRON PIPE.	
					No.	Size.	No.	Size.	Size.	Feet.	Size.	Feet.
<i>See page 1579</i> AUG 14 1903	C. Degliantoni	59552		S. S. bet. Congress & Hamburg	1	5/8	1	5/8 x 3/4	5/8	4		873
June 30/09	Mrs L. P. Metzner			N/S 240 W Congo <i>Retap 2/18/27</i>								1/2
May 21 1909	H. A. McKee	55873	155	S. S. 325 N. Madison <i>Retap 2/25/28</i>			1	3/4	5/8		1	6
July 26 1909	H. A. McKee	55872	149	S. S. 250 N. Madison <i>Retap 2/25/28</i>			1	3/4	5/8		1	6
July 3 1909	Mrs L. P. Metzner			S. S. E Congo <i>Retap 4/16/27</i>	1	1/2	1	1/2	1/2	1 1/2	8'	3092
July 0 1909	A. G. Kern	55877	434	N/S 200 N. Edna	1	3/4 x 3/4	1	1"	3/4	2	1"	60
June 14 09	Chas. Gehler	55876	663	S 250 N. Congress	1	3/4 x 1/2	1	3/4	5/8	2		3429
May 14/10	Mrs L. P. Metzner	55874		N/S 240 N. Congo				1 1/2			1/2-46	5650
Sept 23/1910	Mollie M. Law	59310	462	" 200 E. Frederick <i>Retap 4/18/27</i>			2	1/2			1/2-50	6755
Dec 14/10	C. T. Eastside	59342	57 324	" 200 E. Edna <i>Retap 6/21/26</i>	1	1/2 x 3/4	1	1/2	1/2	2	1/2-53	7406
Jan 21/11	C. D. Smith	59306		" 200 W. Congo	1	1/2	1	1/2	1/2	2	1/2-48	7627
April 15-1910	J. Fullin	59308	654	N/S-325 W. Congress								
<b>Masonic AVE</b>												
July 18 1907	Ahlback & Mayer	52575	1025	W/S 131 N. Page	1	5/8	1	3/4	1/2	9		2-80
July 25/1907	Chas. Gehler	52571	10	W/S 60 N. Page	1	1/2	1	1/2 x 3/4	1/2	16		4186
Oct 11 1908	E. T. Fritz	52614	1460	E. S. 165 S. Frederick	1	3/8	1	3/2	1/2	30		009
" 11 1908	do do	52615	1468	" 193 "	1	3/8	1	3/4 x 1/2	1/2	30		000
" 11 1908	A. Fratini	52531		N/W N. Rose Ave. <i>Retap 12/30/31</i>	3/4	1/2	1	1/2	1/2	8		324
June 25 1908	Franklin & Rhein	52579	1318	E. S. 116 S. of Waller	1	3/8	1	3/4	1/2	38		1994
July 7 1908	J. M. Seltzel	52603		W. S. 120 N. of Frederick	1	1/2	1	1/2 x 3/4	1/2	8		2116
Sept. 12 1908	E. A. Bultz	52641	1457	W. S. 218 S. of Frederick	1	3/8 x 1/2	1	1/2 x 3/4	1/2	8		2872
Sept. 28 1908	J. Keenan	52640		N. S. 50 S. of Oak St.	1	3/8	1	3/8 x 3/4	3/8	8		2982
Jan 5 1909	E. N. Fritz	52643	1451	N/S. 176 S. Frederick	1	1/2	1	1/2 x 3/4	1/2	8		1491
Jan 20 1909	B. H. Domarino			E/S 100 S. 18th St.	1	1/2-5/8	1	3/4-5/8	5/8	48		1530
March 5 1909	Geo D. L. A. S.	52638	1580	S. S. 100 S. of "			2	5/8-3/4	5/8	31		1970
Nov 27 1909	B. F. Crear	52644		N. W. Fulton	1	1/2 x 3/4	1	3/4	5/8	1	3/4-38	433
Feb 4 1910	E. Madden	52645	1554	E. S. 175 N. Congress <i>Retap 1/16/33</i>	1	1/2 x 1/2	1	3/4			1/2-30	4854
March 16-1910	Mrs. M. Foxe	52648		E. S. 121 S. Piedmont <i>Retap 1/11/33</i>			2	3/4			3/4-27	5155
April 20-1910	M. S. Siler	42849		N. S. 60 S. Hayes <i>Retap 1/14/33</i>	1	3/4	1	3/4	3/4	1	3/4-5	5486
July 8 1910	E. B. Power	52647	1526	E/S. 115 S. Java <i>Retap 1/14/33</i>	1	1/2 x 1/2	1	1/2	1/2	2	1/2-28	6164
Oct 4/1910	M. S. Siler	52650	203	" 112 S. Java <i>Retap 1/14/33</i>	3/4	1/2	1	3/4	3/4	1	1/2-27	6444
Dec 27/1910	Mrs. Volby	52651	438-40	E/S 100 N. W. Alister <i>Retap 1/21/30 Retap 5/18/27</i>	3/4	1/2 x 3/4	1	1/2	1/2	2	1/2-7	7400
May 7 1911	A. J. Falony	52654	505	N/S. 75 S. Hayes				3/4	Service			8372
" 6	Masonic Cemetery	52655		+ Golden Gate Ave <i>Retap 5/18/27</i>				3/4	"			8642
" 28	G. J. & W. J. Kernan	52653		N/S. 50 S. Hayes				3/4	"			8452
" "	do.	52652		" 25 "				3/4	"			8453
July 27	W. W. Whiter	52656		E/S. 150 N. Congress <i>Retap 1/16/33</i>				3/4				8876
Oct 7	Ahlback & Mayer	52657	1507	N/S. 100 S. Piedmont <i>Retap 1/14/33</i>				3/4				9210
Jan 26 1912	J. T. Quigley	52659	622-5	E/S. 150 N. Grove <i>Retap 1/12/24</i>				3/4				10397
March 18	L. O. Rodgers		1200	S. E. Haight				3/4				10747
June 25	H. D. Anderson	52664	1362-62	W. S. 227 N. Frederick								11
July 9	Madison & Burke			bet Fulton & Waller				2				11591

John 113

# Service Pipe Record.

DIRECTION OF TAP.

22 W. E. line 11th Ave.  
 24 N. S. line St.  
 25 N. S. line St.  
~~19~~ N. E. line 7th Ave.  
 24 N. S. line St.  
 23 S. N. line St.  
 24 N. S. line St.  
 24 N. S. line St.  
~~23~~ 22 N. S. line St.  
 20 N. S. line St.

~~24~~ <sup>N</sup> ~~23~~ <sup>S</sup> line St.  
 24 N. S. line St.  
 24 N. S. line St.  
<sup>23</sup> N. O. S. line St.  
<sup>Actual 5/2/25</sup> 25 N. S. line St.  
 30 N. S. line St.  
 21 N. S. line St.  
 24 N. S. line St.  
 24 N. S. line St.  
 25 N. S. line St.  
 25 N. S. line St.

20 N. S. line 22nd Ave.  
 23 N. S. line St.  
 24 N. S. line St.  
 23 N. S. line St.  
 25 N. S. line St.  
 23 N. S. line St.  
 23 N. S. line St.  
 24 N. S. line St.  
 23 N. S. line St.  
 24 N. S. line St.  
 24 N. S. line St.  
 24 N. S. line St.  
 24 N. S. line St.  
 24 N. S. line St.  
 24 N. S. line St.  
 24 N. S. line St.

43 N. S. line 11th Ave.  
 17 E. W. line St.  
 E. W. line St.  
 236 S. N. line St.  
 17 N. S. line St.  
 25 N. S. line St.  
 25 N. S. line St.  
 25 N. S. line St.  
 25 N. S. line St.

6 N. S. line St.  
 1 N. S. line St.  
 12 E. W. line St.  
 11 E. W. line St.  
 24 N. S. line St.  
 2 E. W. line St.  
 13 N. S. line St.  
 16 N. S. line St.  
 12 N. S. line St.

19 N. S. line St.  
 11 E. W. line St.  
 12 N. S. line St.  
 11 N. S. line St.  
 30 E. W. line St.  
 6 N. S. line St.  
~~18~~ N. S. line St.  
 11 E. W. line St.  
 11 N. S. line St.  
 12 N. S. line St.  
 13 N. S. line St.  
 33 N. S. line St.  
 13 N. S. line St.  
 36 N. S. line St.  
 13 N. S. line St.  
 11 E. W. line St.  
 28 N. S. line St.

15 N. S. line St.  
 23 N. S. line St.  
 115 E. W. line St.  
 115 N. S. line St.  
 43 E. W. line St.  
 E. W. line St.  
 E. W. line St.  
 E. W. line St.  
 E. W. line St.

119 E. W. line St.  
 115 E. W. line St.  
 115 E. W. line St.  
 115 E. W. line St.  
 115 E. W. line St.  
 115 E. W. line St.  
 115 E. W. line St.  
 115 E. W. line St.  
 115 E. W. line St.

37 N. S. line St.  
 111 E. W. line St.  
 47 E. W. line St.  
 65 E. W. line St.  
 65 E. W. line St.  
 111 E. W. line St.  
 47 E. W. line St.  
 33 E. W. line St.  
 113 E. W. line St.  
 67 E. W. line St.  
 109 E. W. line St.  
 21 E. W. line St.  
 100 E. W. line St.  
 31 E. W. line St.  
 68 E. W. line St.  
 19 E. W. line St.  
 109 E. W. line St.

LAKE.

Street

DATE.	NAME.	WATER No.	STREET No.	LOCATION.	CORPORATION STOP.		STOP COCK.		LEAD PIPE.		IRON PIPE.	
					No.	Size.	No.	Size.	Size.	Feet.	Size.	Feet.
AUG 28 1903	Thomas Martin	59524		S. S. 85 W. 11 <sup>th</sup> Ave.	1	1/2	1	3/4	5/8	3		13.82
SEP 18 1903	Felix Marcuse	76707 88785	103	Third Ave S.W. 3 <sup>rd</sup> Ave	1	1/2	1	3/4	5/8	8		32 8.14
SEP 29 1903	Mr. Wood	47527 54525	1831	S. S. 115 E. 20 <sup>th</sup> Ave. NOV 21 1905	1	1/2	1	3/4 + 1/2	1/2	9		
FEB 3 - 1904	Maria Kip Oyleg.	47747 59526		N. S. 7 <sup>th</sup> Ave.			1	1 1/2			1 1/2	\$11.49 28
Jan 8 1904	B. Brock	47750 59527	239-41	S. S. 30 E 4 <sup>th</sup> Ave	1	1/2 x 5/8	1	5/8 x 3/4	5/8	8		\$8.14
FEB 23 1904	Pipe as Main	XXXXX		Ends 67 W. Main 25 <sup>th</sup> Ave							1 1/2	90
MAR 26 1904	G. F. Hill	47727 59528	740-744	N. S. 29 E 9 <sup>th</sup> Ave.	1	1/2 x 5/8	1	5/8 x 3/4	3/8	40		\$14.90
APR 7 - 1904	W. J. Massman	47784 59529	833	S. S. 40 E 10 <sup>th</sup> Ave.	1	1/2	1	1/2 x 3/4	1/2	12	7	\$7.21
MAY 13 1904	S. J. Davis	47797 59531	1111	S. S. 37 W 12 <sup>th</sup> Ave			2	1/2	1/2	7		
MAY 13 1904	Pipe as Main	XXXXX					1	1/2	5/8	3	3/4	97
MAY 25 1904	Pipe as Main	XXXXX		Ends 117 E of 6 <sup>th</sup> Ave							1 1/2	136
MAY 25 1904	Walter Hendrickson	47763 59530	470-24	N. S. E. of 6 <sup>th</sup> Ave DEC 8 1904			2	3/4	5/8	7		136 49.41
Apr 2 1904	W. J. Hill	47824 59532	2025	S. S. 98 W of 21 <sup>st</sup> Ave	1	1/2	1	1/2 x 3/4	1/2	9		2.97
July 2 1904	E. Chimey	47755 59533	321	S. S. bet 4 <sup>th</sup> & 5 <sup>th</sup> Ave	1	1/2 x 5/8	1	5/8 x 3/4	5/8	7		
Aug 10 1904	W. J. Hill	47838 59534	3320	S. S. 100 W of 21 <sup>st</sup> Ave	1	1/2	2	1/2	1/2	38		29
Sept 1 1904	W. J. Hill	47741 59535	100	S. S. 34 W 2 <sup>nd</sup> Ave	1	1/2	1	1/2	1/2	40		4.75
Oct 2 1904	W. J. Hill	47773 59947	712	S. S. 100 W of 21 <sup>st</sup> Ave	1	1/2	1	1/2 x 3/4	1/2	40		64 2.49
Oct 11 1904	W. J. Hill	47768 59948	628	S. S. 100 W of 21 <sup>st</sup> Ave	1	1/2	1	1/2 x 3/4	1/2	40		2.93
Dec 2 1904	H. E. Molus	47758 59949	333-5	S. S. 100 E. of 5 <sup>th</sup> Ave	1	1/2	1	1 1/4	5/8	8		7
Dec 8 1904	Change	50019					1	1 1/2				
Dec 23 1904	A. Liecht	47834 59951	3141	S. S. 100 E. of 5 <sup>th</sup> Ave	1	1/2	1	1/2	1/2	7		76.41 38
" 13 1904	E. J. R. Seaton	47833 59952	2127	S. S. 100 E. of 5 <sup>th</sup> Ave	1	1/2	2	1/2	1/2	7		76.43
" 10 1904	Pipe as Main			Ends 44 E - 21 <sup>st</sup> Ave							1 1/2	94
" 12 1904	Pipe as Main			Ends 36 E - 23 <sup>rd</sup> Ave			1	3/4	3/4	4		
" 13 1904	J. P. de Roer	47846 59954	2545	S. S. 57 E - 27 <sup>th</sup> Ave			2	1/2			1 1/2	191 50 77
Dec 16 1904	J. P. de Roer	47760 59952	352	S. S. 30 E 5 <sup>th</sup> Ave	1	5/8	1	5/8 x 3/4	5/8	40		18
Jan 3 1905	H. E. Fish	47764 59953	436	S. S. 52 E 6 <sup>th</sup> Ave	1	1/2	1	5/8	5/8	40		113
Jan 19 1905	Clara Waldo	72053		S. S. 70 W of 3 <sup>rd</sup> Ave	1	1/2	1	5/8	5/8	8		126
Feb 16 1905	F. O. Mueller	47745 59955	310	S. S. 70 W of 3 <sup>rd</sup> Ave	1	1/2	1	5/8	5/8	42		71
Feb 22 1905	Mrs. A. Olden	47844 59957	2453	S. S. 76 E 2 <sup>nd</sup> Ave	1	1/2	2	1/2	1/2	42		R 6185 202
Feb 25 1905	A. M. Williams	47830 59956	1909	S. S. 47 W 20 <sup>th</sup> Ave	1	1/2	1	3/4	1/2	8		
Mar 22 1905	J. P. de Roer	47810 59957		S. S. 61 W 15 <sup>th</sup> Ave			1	1 1/2			1 1/2	4 15
May 23 1905	A. M. Williams	47843 59958		S. S. 40 E 16 <sup>th</sup> Ave	1	1/2	1	3/4	1/2	38		171
June 15 1905	E. L. Allenberg	47766 59959	521	S. S. 115 W 6 <sup>th</sup> Ave	1	1/2	1	5/8	5/8	10		
July 5 1905	A. C. Connely	47811 59960	1000	S. S. 115 W 6 <sup>th</sup> Ave	1	5/8	1	3/4	5/8	10		
Nov 22 1905	G. M. Fulton	47830 59961	2033	S. S. 80 E 22 <sup>nd</sup>	1	1/2	1	1/2	1/2	8		3
Dec 1 1905	Mary Armstrong	47811 59962		S. S. 20 <sup>th</sup> Ave	1	1/2	1	3/4	1/2	39		119
Dec 15 1905	Kostic	47820 59963	1515	S. S. 55 W of 19 <sup>th</sup> Ave	1	1/2	1	3/4	1/2	11		27
Dec 28 1906	A. Dahlberg	47811 3076		S. S. 11 <sup>th</sup> Ave			2	1/2	1/2	46		162
Aug 25 1906	W. M. Brick	47741		S. S. 175 W. 4 <sup>th</sup> Ave	1	1/2	1	3/4	1/2	11		

EX 6  
page 11

SERVICE PIPE RECORD  
Service Pipe Record.

1582

DIRECTION OF TAP.

19 E. W. line of street  
2<sup>E/W</sup> ~~W/E~~ " St  
13 N.S. " "  
2 ~~W/E~~ " "  
2 N.E. " Falens St

7 1/2 N. line of street  
~~W/S~~ " lot  
104 1/2 1/2 line Casselle  
6 1/2 S line lot

23 1/2 N. line of street  
70 S/S. Caselle  
220 1/2 " "  
21 1/2 S line lot

23 N of E line of street  
~~W/E~~ " <sup>3W/E curb</sup>  
" " <sup>8W/E</sup>  
20 N. E. " "  
22 " " "

21 N. of S. line of lot  
" 18 3/4 N  
" " "  
" " "

21 N. of S. line of lot  
" 216 N. of St  
" " "  
" " "

16 N. S. line st.  
15 ~~W/E~~ S. N. line st  
21 N. E. line st  
4 E. W. line st  
15 ~~W/E~~ S. N. line st

#15 E. W. line lot St  
" S. line lot  
" N. line lot  
X2 S. N. line lot  
28 W. E. line lot

13 S. W. line lot  
" 108 N. Harper  
" S. N. line lot  
" S. N. line lot  
232 N. of W. E. line lot  
26 N. of S. N. line lot

22 W. E. line st  
15 <sup>S. N.</sup> ~~W/E~~ line st  
19 W. E. line st  
14 E. W. line st <sup>3W/E curb</sup>  
14 ~~W/E~~ S. N. line st <sup>7W/E</sup>  
14 ~~W/E~~ S. N. line st <sup>3W/E curb</sup>  
14 ~~W/E~~ S. N. line st <sup>7W/E</sup>  
19 W/E line st

13 S. S. line lot  
5 N. S. line lot  
15 N. S. line lot  
X2 N. S. line lot  
8 N. S. line lot  
5 1/2 N. line lot

250 S. of W. E. line lot  
114 E  
370 S. of W. E. line lot  
139 ~~W/E~~ S. of S. N. line lot  
49 S. of S. N. line lot  
320 N. of W. E. line lot

15 S. of N. line of street  
15 S. of N. line of street  
15 S. of N. line of street  
15 ~~W/E~~ S. N. line st  
~~W/E~~ S. N. line st 15 3/4 N

16 W of S line of lot  
20 W of S line of lot  
" S. N. line lot  
" S. N. line lot  
" S. N. line lot

178 W of Mequelt. 1 1/2" main.  
168 W of Mequelt. 1 1/2" main.  
108 W of Harper  
21 S. of S. N. line lot  
423 S. of S. N. line lot

16 E of N line of st  
15 ~~W/E~~ S of N line of st  
16 E of N line of st  
20 N of S line st  
16 S of N line st  
19 E of N line st  
~~W/E~~ S of N line st 15 3/4 N

14 S of N line of lot  
15 N S line of lot  
11 " N line lot  
22 S N line lot  
22 S N line lot  
14 S N line lot

48 W Harper  
100 N of W. E. line lot  
227 S of W. E. line lot  
140 N. W. E. line lot  
238 N. W. E. line lot  
178 E Harper

20 N of S. " st  
18 ~~W/E~~ S. N. " "  
16 E. of N. " Mequelt  
12 S. of N. " st 7 1/2 N  
16 E of N line st

5 E. of N. " lot  
2 E of N " lot  
" S. N. " "  
" S. N. " "  
" S. N. " "

183 E. Carter  
" S. N. " "  
34 N. S. line S. N. line lot 1 1/2" main  
54 N  
53 S of Mequelt  
" N. W. E. line lot

Moss Ave

MOSS AVE.

Street

DATE	NAME	WATER NO.	STREET NO.	LOCATION	CORPORATION STOP		STOP COCK		LEAD PIPE		IRON PIPE	
					No.	Size	No.	Size	Size	Feet	Size	Feet
SEP 23 1903	Pipe as main			SEE ALSO FALCON AVE.	1	5/8			8 1/2	4	1"	30
June 23 1911	John Taylor	59501	124	Retap 12/15/30	3/4	3/4						8787
Apr 21 1913	Mrs W E Spick	59502	228			3/4						13738
July 10/16	Thos F. Alfred	55265	125	Retap 12/15/30	3/4	3/4						27526
Dec 31	M. E. Dutil	94097	20	Retap 6/18/27	3/4	3/4						26370
From 1562	Laidley			Off 30230								4119
<b>Laidley ST.</b>												
Jan. 13 1908	Mrs. McPhillip	44706	527	S. S., 113 N of Roanoke			2 1/2	1/2		10		
- 14 -	M. M. Jacobs	47674		E. S., 160 S - 30th	3/4		2 1/2	1/2		20	1/2	32
Feb. 29	E. Nimscher	47715	546	bd. Roanoke & Castro			2 1/2	1/2		20	1/2	54
Mar. 24	Lynce Bowie	47704		E. S. 188 N of Roanoke			2 1/2	1/2		8		46
April 11 1908	Mrs D. P. Marguandson	47701	416	N. S. 118 W Mateo	1	1/2	1	1/2	1/2	1	1/2	1036
April 17 1908	J. J. Houghton	47679	108	Retap 7/27/29	3/4	1/2	1	1/2	1/2	2	1/2	3244
April 26 1908	Ronald C. Ingersoll	47711	540	N. S. 238 E. of Roanoke	1	1/2	1	1/2	1/2	1	1/2	1267
May 15 1908	W. M. Jacobs	47675	34	Retap 7/29/29	3/4	1/2	2	1/2	1/2	1	1/2	1516
May 24 1908	E. M. Garvin	47678	107	W. S. 180 S. of Harper	1	1/2	1	1/2	1/2	6		1627
June 4 1908	Lucy Gillespie			Retap 8/28/25	3/4	1/2	1	1/2	1/2	10		1579
June 4 1908	T. Cromwell	47686	136	E. S. 238 S. of Roanoke	3/4	1/2	1	1/2	1/2	2	1/2	3256
June 13 1908	Wm W. Reinhardt	47721	548	Retap 10/21/29	3/4	1/2	1	1/2	1/2	2	1/2	1850
June 13 1908	Robert Leonard	47668	17	Retap 7/27/29	3/4	1/2	1	1/2	1/2	2	1/2	1883
June 13 1908	Robert Laidley	47669	15	Retap 7/27/29	3/4	1/2	1	1/2	1/2	2	1/2	1884
Aug 14 1908	M. Larin	47714	535				2	1/2	1/2	10		2595
Sept. 16 1908	G. J. Acker	47722	316				2	1/2	1/2	8		2906
Sept. 16 1908	O. H. Olson	47723	314	162 N of Miguel			2	1/2	1/2	8		2905
Nov 10 1908	J. Morse	47724	116	Retap 10/21/29	3/4	1/2	2	1/2	1/2	26		3242
Nov 14 1908	Mrs. J. Crowley	47725	459	Retap 8/29/25	3/4	1/2	2	1/2	1/2	26		3453
Dec 2 1908	C. C. Kacey	47726	147	76 S. 120 S. of Harry			2	1/2	1/2	8		1032
Jan 22 1909	G. W. King	47727	342	Retap 10/21/29	3/4	1/2	2	1/2	1/2	5		1229
April 23 1909	Mrs N. Caltzom	47730	105	E. S. 165 N of Roanoke			2	1/2	1/2	8		1675
June 2 1909	Jno. Lamm	47729		Retap 8/28/25	3/4	1/2	2	1/2	1/2	8		3243
July 1909	M. Harnack	47710	638	N. S. 40 E of No E			2	1/2	1/2	6		2442
Sept 7 09	M. W. M. M. M.	47722	522	N. S. 155 N. Mateo			2	1/2	1/2	9		2501
Sept 27 09	A. Read	47723	313				1 3/4	2 1/2		1/2	18	3150
Sept 23 09	T. W. Lynn	47733	322	Retap 8/24/25	3/4	1/2	2	1/2	1/2	7		3970
Nov 24 09	Mrs. J. Runge	47734	315	Retap 10/21/29	3/4	1/2	2	1/2	1/2	7		3650
Feb 13 1910	Richardson	47717	541	E. S. 175 Harper			1	1/2	1/2	2		3872
April 4/10	Thos. Mott	48980	465	S. S. 180 E. Castro			1	1/2	1/2	4		4841
April 17 1910	W. Louston			N. S. 113 N Roanoke			1 1/2	1/2	1/2			5337
April 17 1910	J. J. Kniser	48974	545	N. corner Miguel			1 1/2	3/4	1	3/4		5411
Aug 11/1910	Mrs D. A. Callow	48982	361	N. " Miguel			2	1/2	1/2			5412
							1 1/2	1/2	1/2			6391

To Vol #10 Page 119

Laidley ST.



DATE.	NAME.	WATER NO.	STREET NO.	LOCATION.	CORPORATION STOP.		STOP COCK.		LEAD PIPE.		IRON PIPE.	
					No.	Size.	No.	Size.	Size.	Feet.	Size.	Feet.
OCT 16 1903	Pipe as Main	XXXXX							2" $\frac{1}{2}$		1 1/2	44
OCT 21 1903	Mrs. Thomas Lynch	55882	515	Retap 9/20/27			1	1/2			1/2	R64
OCT 21 1903	Mrs. Wm Mc Rae	55883	517	Retap 1/31/33			1	1/2			1/2	R5
NOV 4 1903	J. M. Godfrey	55881	511	Retap 1/31/33					3/4 Service		1 1/2	R
NOV 11 1903	Pipe as Main Extended			of Tara								
APR 19 1904	Pipe as Main	XXXXX		From Tara to Louisburg							1 1/2	215
APR 19 1904	St Lucas	55888	635	Retap 10/11/30					3/4 Service		1/2	367
	St Lucas	55886	615	Retap 10/11/30					3/4 Service		1/2	363
	St Lucas	55887	615	see 2150					3/4 Service		1/2	363
Jan. 11 1905	Pipe as Main	74469		1100th St. Vol. 3 page 1174					1 1/2		1/2	635
June 27 05	E. H. M. Mully	55889	299	June S.E. Tara			1	1/2	1/2	3	1/2	331
Aug 9/06	John. Larsen.	55891	715.	Retap 11/13/25			2	1/2			1/2	6.
Sept 10/06	1/2 Pipe as Main			Retap 10/13/30							1/2	80.
Sept 10/06	E. Nagebauer.	55892	807.	End of Pipe 38 W of growth. Retap 4/4/30			3/4	1/2			1/2	8
Dec 28 1906	J. Lewis	55815	007	Retap 10/11/30					3/4 Service		1 1/2	361
Jan 20 1907	Robert Whitman	55887	619	Retap 11/15/27					3/4 Service		1 1/2	361
Mar 5 1907	E. L. Bradley	55890	6211	Retap 10/11/30					3/4 Service		1 1/2	361
April 11 1907	Miss Rasmusen	55884	519	Retap 11/15/27					3/4 Service		1 1/2	361
May 3 1907	E. S. Connolly	55889	630	Retap 10/13/30					3/4 Service		1 1/2	361
July 24 1907	Tom Flint	44431	804	Retap 11/15/27					3/4 Service		1 1/2	361
Nov 2 09	E. S. Connolly	55893	636	Retap 10/13/30					3/4 Service		1 1/2	361
Jan 1/11	Office Valley Junction	55894	640	Retap 10/13/30					3/4 Service		1 1/2	361
July 25 1913	Mrs. Mary Lester	55895		Retap 4/2/27					3/4 Service		1 1/2	1857
Nov 7/14	Gay Imp Co	93853		Retap 4/2/27					3/4 Service		1 1/2	1857

Louisa St

Apr 14/16	L. W. Hancock	35702		1000 Bay View					3/4 Service			21023
June 25/18	Mrs. W. H. Roberts	48365		" 275 S do					3/4 "		July 14/18	24463
Apr 10/21	James Connell	42712		" 900 " do					3/4 "		Apr 23/21	24463
Nov 18/24	S. H. Stinson	4941		" 126 S do					3/4 "		2/21/24	36329
from page 1063												
July 9/19	D. H. + R. G. Dineen	54560	461	DISTRIBUTOR off of 54976					3/4 Service		July 11/19	4476
" "	" "	54933	463	DISTRIBUTOR " " 54976					3/4 "		" "	4476
Apr 11/20	Michael Corrigan	98211	632						3/4 "		Apr 20/22	29307
" 22/22	Gay Imp Co	95465		125 W of 22nd St					1' "		" 24/24	24463
July 6/23	John Morrison	15713		175 S + 15th St					3/4 "		July 9/23	24463
Mar 3/24	M. J. Cassidy	4880		125 200 S 19th St					3/4 "		Apr 10/24	36291
Jan 29/25	E. A. Janssen	100185		15 150 S 19th St					3/4 "		July 27/25	40173
Oct 20 25	Mrs. Angeline S. Koller	105191		E. S. 325 S Bay View					3/4 "		Oct 31-25	40173

to Vol 5 page 1881

to Vol 6 1979

DIRECTION OF TAP.

24 E. W. line	3-0 S. N. line	22 S. N. line
24 E. W. - Montg Ave	37 S. N. line	23 S. N. line
23 E. W. " "	64 S. N. line	63 S. N. line
23 E. W. " "	62 " " "	61 " " "
24 E W. line st	35 S. N. line	20 S. N. line
24 " " " "	9 E W " "	15 S. N. line
24 " " " "	36 " " " "	14 " " " "
24 " " " "	44 " " " "	180 " " " "
24 " " " "	45 " " " "	179 " " " "
24 " " " "	119 " " " "	105 " " " "
24 " " " "	133 " " " "	77 " " " "
15 S. N. " Pacific	6 E W. " lot.	17 W. Montgomery Ave
15 " " " "	5 " " " "	48 " " " "
28 W. E. line Montg Ave	10 N. of Broadway	25 S. of S line Dupont
27 " " " "	68 " " " "	27 " " " "
28 " " " "	23 S. S. line Dupont	27 " " " "
28 " " " "	22 " " " "	28 " " " "
28 " " " "	6 " " " "	80 " " " "
28 " " " "	13 N. S. " "	122 N. of Broadway
28 " " " "	12 N. S. line Dupont	102 N. of Broadway
25 S. N. line Broadway	4 W. E. " lot.	5 W. E. line Montg Ave
24 E. W. " "	72 S. N. " "	32 S. N. line " "
25 S. N. " Broadway	6 W. E. line lot	6 W. E. line " "
24 E. of N. line Street	11 N. of S line lot	17 N. of Lombard & Main
24 " " " "	12 " " " "	11 " " " "
16 S. N. " "	13 " " " "	11 " " " "
5 " " " "	15 " " " "	102 " " " "
24 " " " "	16 " " " "	103 " " " "
24 " " " "	21 " " " "	104 " " " "
20 " " " "	1 " " " "	105 " " " "
18 N. of S line Court	12 " " " "	106 " " " "
18 N. of S line of Vollege	10 W. of Dupont	107 " " " "
11 E. of W. line St	11 S. of N line lot	108 " " " "
23 E. of N line St	25 S. of N line lot	109 " " " "
22 N. of E line Kearney	11 N. of N Charles St	19 W. of Broadway
22 N. of E line Kearney	17 N. of S Charles St	17 S. of Broadway
22 N. of E line Kearney	11 N. of S Charles St	11 S. of Broadway
14 " " " "	20 W. E. line lot	105 " " " "
23 1/2 E. N line Montgomery Ave		107 S. Jackson

DATE	NAME	WATER NO.	STREET NO.	LOCATION	CORPORATION STOP		STOP COCK		LEAD PIPE		IRON PIPE	
					No.	Size	No.	Size	Size	Feet	Size	Feet
1907												
Mar 14 1907	E. Alfritz	55574	527	N. S. 150 N. Green	1	3/4	1	3/4	3/4	8		
April 30 1907	F. Koenig	55530	241-3	W. S. 65 N. Pacific	1	5/8	1	5/8	5/8	7		12
May 3 1907	G. Orsi	55498		N. W. Gibb	1	1/2	1	3/4	5/8	6		1987
May 3 1907	G. Orsi	55499	69	" "	1	5/8	1	3/4	5/8	6		2125
May 3 1907	McCarthy Co.			E. S. 275 S. Holloman								2124
May 8 1907	G. Alfritz	55571	547	W. S. N. Green	1	1/2	1	1/2	1/2	7		2064
" 8 1907	"	<del>55570</del> 55570	531-7	new Sept. 1915 3/4 full	1	1/2	1	1/2	1/2	7		2280
" " "	"	55569	543	" " "	1	1/2	1	1/2	1/2	7		2279
" " "	"	55568	539	" " "	1	1/2	1	1/2	1/2	7		2278
" " "	"	<del>55567</del> 55567	517	" " "	1	1/2	1	1/2	1/2	7		2277
" " "	"	55573	509-15	" " "	1	1/2	1	1/2	1/2	7		2276
May 22 1907	Ferrolite Co.	<del>55517</del> 61526	205	N. W. Pacific	1	5/8	1	3/4	5/8	4	3/4	2275
" " "	"	55518	201-3	" " "	1	5/8	1	3/4	5/8	5	3/4	2305
July 3 1907	Chicazola	55543	314	N. E. Broadway	1	1/2	1	1/2	1/2	9		3/4 2 2516
July 2 1907	"	55544	310	" " "	1	5/8	1	5/8	5/8	9		3196
July 2 1907	"	55545	308	" " "	1	1/2	1	3/4	1/2	9		3197
July 2 1907	"	55546	318	" " "	1	1/2	1	3/4	1/2	9		3198
July 2 1907	"	<del>55542</del> 55542	312	" " "	1	1/2	1	3/4	1/2	9		3199
July 2 1907	"	55540	316	" " "	1	1/2	1	3/4	1/2	9		3200
July 2 1907	"	<del>55539</del> 61546	300	" " "	1	1/2	1	3/4	1/2	9		3273
July 3 1907	"	55541	306	" " "	1	1/2	1	3/4	1/2	8		3494
July 18 1907	E. Artiques	<del>55537</del> 61595	263	N. W. Adler	1	5/8	1	5/8	5/8	5		3409
July 12 1907	Chicazola Estate	<del>55535</del> 61594		N. E. Broadway	1	1/2	1	1/2	1/2	8		5409
Oct. 25	Ch. Edmonds	55582	910	" " "	1	1/2	1	3/4	1/2	38		5475
" 30	J. Koenig	<del>55529</del> 55529	217	N. S. 142 N. of Pacific	1	5/8	1	5/8	5/8	7		5476
" "	"	<del>55524</del> 61577		" " "	1	1/2	1	1/2	1/2	7		5566
Nov. 6	J. Murto Estate	55556	347-9	" 141 S. of Vallejo	1	1/2	1	1/2	1/2	7		5567
" "	"	<del>55557</del> 61574	343	" " "	1	1/2	1	1/2	1/2	7		387
Feb. 19 1908	D. Gannard	55583	101	" " "	1	1/2	1	3/4	1/2	8		303
" 10	C. L. N. Friedrichs	<del>4677</del> 4677	1037	" " "	1	1/2	1	3/4	5/8	77		383
" 11	First Nat. Bank			" " "	2	3/4			3/4	8	3/2	2963
Sept. 21 1908	Siemen & Anderson	55555	358	" " "	1	1/2	1	1/2	1/2	6		1530
Jan 16 1909	J. Kompone	55591	300-120	" " "	1	1/2	1	1/2	1/2	5		2362
April 11 1909	C. Valent	55609	250-60	(E. W. 50 S. Greenwich	1	5/8	1	3/4	5/8	1	3/4	2719
June 1 1909	L. J. Naomni			(E. W. 110 N. Pacific	1	1/2	1	1/2	1/2	11/2	3/5	2719
June 1 1909	S. J. Naomni	55610	242	(E. W. 110 N. Pacific	1	1/2	1	1/2	1/2	11/2	3/5	2719
" 1 1909	L. J. Naomni			(E. W. 110 N. Pacific	1	1/2	1	1/2	1/2	1	3/2	2719
May 11/10	M. D. Harris	55621	124	" " "	1	1/2	1	3/4				36691
" 12/10	Geo G. Ellis	55627	55	N. S. 100 S. Jackson	2	1 1/2						45 3765

# Service Pipe Record.

1535

DIRECTION OF TAP.

19. S. line of lot  
 20 ~~E~~ W line St.  
 21 ~~E~~ W line Stranuar

14 E. N. line  
 9 S. line lot  
 13 S. line lot

338 1/2  
 328  
 Holloway

20 ~~E~~ W line St.  
 20 ~~E~~ W line St.

12 S. line lot  
 8 S. line lot

333 1/2  
 364 1/2  
 S. of De Montford

19 E. W. line St.

20 ~~E~~ W line St.

10 S. line lot

16 1/2 S. of Holloway

19 E. W. line St.

15 S. line lot

15 S. of Holloway

20 ~~E~~ W line St.

7 S. line lot

207 S. of Holloway

20 ~~E~~ W line St.

5 S. line lot

124 S. of Holloway

20 ~~E~~ W line St.

15 S. line lot

291 S. of Holloway

20 ~~E~~ W line St.

16 S. line lot

8 1/2 S. of Holloway

20 ~~E~~ W line St.

On S. line lot

322 S. of De Montford

20 ~~E~~ W line St.

2 S. line lot

100 S. of De Montford  
 73 S. of De Montford

20 ~~E~~ W line St.

20 S. N. line lot

187 S. of De Montford

20 ~~E~~ W line St.

18 S. N. line lot

242 S. of De Montford

20 ~~E~~ W line St.

20 S. N. line lot

18 S. of De Montford

20 ~~E~~ W R R

16 R M

119 R M

19 ~~E~~ W

5

297 1/2 W. Holloway

20 ~~E~~ W R R

12 R M

214 1/2 Holloway

20 WE

10 W S

171 Holloway

20 WE

2 R M

205 W S

20 WE

3 M S

280 1/2

20 WE

20

211 1/2

20 WE

4 R M

172

20 WE

7 R M

170 W S

20 WE

3

323 Holloway

20 WE

5 R M

321 Holloway

20 WE

2 R M

159 1/2

20 WE

18 S. of line of lot

157

20 WE

18 S. of line of lot

256 1/2

20 WE

18 S. of line of lot

274 Holloway

20 WE

18 S. of line of lot

279 Holloway

20 WE

5 S. line lot

253 S. of De Montford

20 WE

5 S. line lot

274 Holloway

20 WE

4

253 S. of De Montford

20 WE

4

274 Holloway

# Miramar Avenue

# Street

DATE.	NAME.	WATER NO.	STREET NO.	LOCATION.	CORPORATION STOP.		STOP COCK.		LEAD PIPE.		IRON PIPE.	
					No.	Size.	No.	Size.	Size.	Feet.	Size.	Feet.
NOV 16 1903	Pipe as Main			W.S. bet Holloway & De Montford	1	3/4			3/4	4	1/2	400
NOV 16 1903	Terminator case	53872 59611	243 235				2	1/2			1/2	7
DEC 9 1903	L Coffin	53870 59612	231.3	19 E. W. Miramar.			2	1/2			1/2	7 \$1.51
FEB 13 1904	Extended Main			End of pipe 114 S. De Montford.							1/2	1.30
FEB 13 1904	Mrs. M. Donaldson	53878 59613	261	W.S. S. De Montford.			2	1/2			1/2	6 \$6.70
Nov 7/04	Lee M. Mathews	53876 59614	275				2	1/2	1/2	6		1
Jan. 21 1905	Pipe as main			End 187 S. of Holloway			1	1/2			1/2	208
Jan. 21 05	Chas Buthmann	53861 59615	1674	W/S 150 S. of Holloway			2	1/2			1/2	7 112
Jan. 21 05	Chas Buthmann	53886 59617		W/S 175 S. of Holloway			2	1/2			1/2	7
Feb 14 05	G. O. Comstock	53866 59616	231	W/S bet Holloway & De Montford			2	1/2	1/2	8		198
Feb 27 05	Mrs. C. Schlegel	53863 59617	211				2	1/2	1/2	9		
	1/2 Pipe as Main			On Miramar from Grafton & Holloway.								
July 24/06	Laura James	53868	230	W.S. Bet. De Montford & Holloway			2	1/2			1/2	9 267
Sept 12/06	E. Durrell	53831		N.E. & Grafton			2	1/2			1/2	40 97
Sept 25/06	O. H. Dreyer	53879	263	E.S. 75 S. De Montford.			2	1/2			1/2	40 420
Sept 25/06	J. Emter	53880	266	E.S. 50 S. De Montford.			2	1/2			1/2	40 419
Sept 24/06	1/2 Pipe as Main			End of pipe 20 E.W. of Miramar 29 N.S. De Montford							1/2	144 272
Sept 24/06	Dan K. Waisick	53883	276	E.S. 159 S. Ocean ave			2	1/2			1/2	40 295
Sept 24/06	Mar Barywell		277	W.S. 200 S. Ocean ave			2	1/2			1/2	40 343
Sept 25/06	Richard Wurlio	53857	131	E.S. 200 N. Grafton			2	1/2			1/2	40
Dec 8	McCartney Co	53853	79	N S 100 S "			2	1/2			1/2	7 156
" 8	Garson	53867	236	E. S 275 N Holloway			2	1/2			1/2	40 40
"	Pipe as Main			Beh Lake View & Grafton							1/2	525 442
" 9	Mrs E. Paulina	53860	163 154	N S 212 S Holloway			2	1/2			1/2	6 230
" 13	A Peterson	53857	172				2	1/2			1/2	40 410
" 14	M <sup>o</sup> Barthol E.	53845	51	N S 275 S Grafton an			2	1/2			1/2	7 195
" 20	S M Ryerson	53848	00	E S 247 "			2	1/2			1/2	40 419
"	M M Boris	53842		N S 175 N Lake View			2	1/2			1/2	7 378
"	Mrs Rodgers	53859	235	E.S. 250 S Ocean a			2	1/2			1/2	40 543
" 31	J B Elliott	53864	220	" 150 N Holloway			2	1/2			1/2	42 417
"	H Linkman	53844		" 250 Lake View			2	1/2			1/2	42 55
"	E G Stok	53875	256	" 125 S De Montford			2	1/2			1/2	40 53
Mon 6	J S Marren	53865	232	" 175 N Holloway			2	1/2			1/2	40 56
Nov 17 1906	Mrs. G. Hunt	53851	203	E. 100 S Ocean ave			2	1/2			1/2	40
Feb 9 1906	City of Miami			Grafton Miramar Ave							1/2	520 166
Jan 14 1907	W. S. Stok	53874	254	W/S 150 S. of De Montford			2	1/2			1/2	40
Aug 7 1907	City of Miami	53852	116	W.S. 250 S Ocean			2	1/2			1/2	40
Feb 1 1907	City of Miami	53858	119				2	1/2			1/2	40
Mar 20	H. L. Grob	53855	1589				2	1/2	12	0		
Apr 21 1907	M. E. Gibson	53850					2	1/2				
May 5 1907	Mrs E. V. French	53849		62 Bet Grafton & Lakeview								2219



# Ninth Avenue

# Street

1904

DATE	NAME	WATER NO.	STREET NO.	LOCATION	CORPORATION STOP		STOP COCK		LEAD PIPE		IRON PIPE	
					No.	Size	No.	Size	Size	Feet	Size	Feet
Jan 14 '04	Mr. Hammern	59672		E S 47 A S	1	1/2	1	1/2 x 3/4	1/2	8		
Jan 23 '04	Mrs. Francischini	59674	1270	E S 150 A S	1	1/2	1	1/2 x 3/4	1/2	8	\$7.34	
Jan 23 '04	M. Francovich	59674	1226-8	E S 150 S H	1	1/2	1	1/2 x 3/4	1/2	8	\$7.34	
Jan 29 '04	C. A. Miller	59678		E S 275 S H	1	1/2 x 5/8	1	5/8 x 3/4	5/8	8	\$8.14	
Feb 3 '04	Pipe as Main	=====		Ends 300 ft S of L. Ave.								1" 150
Feb 3 '04	E. J. Becker	59678					2	1/2				11.48
Feb 4 '04	Lawrence	59676	1232-36	E S 175 S of "H"	1	1/2 x 5/8	1	5/8 x 3/4		8	\$6.39	
Feb 4 '04	Lawrence	59676	1230-36	E S 200 S of "H"	1	1/2 x 5/8	1	5/8 x 3/4		8	\$6.39	
Feb 15 '04	H. Hansen	59668	1222-4	E S 125 S of "H"	1	1/2 x 5/8	1	5/8 x 3/4	5/8	7	\$7.96	
Feb 15 '04	Hannul Budu	59670	1266-8	E S 175 S of "H"	1	1/2 x 5/8	1	5/8 x 3/4	5/8	7	\$7.96	
Feb 16 '04	Chas. Grafe	59663	1221-1/2	W. S. bet. "H" & "I"	1	1/2	1	3/4	5/8	37		
Feb 18 '04	M. Kallin	59673	1229-31	W. S 150 S. H. St	1	1/2 x 5/8	1	5/8 x 3/4	5/8	36	\$13.18	
Feb 23 '04	Hub. A. Motz	59674	1258-60	E S 245 N. S. St.	1	1/2	1	3/4	5/8	8	\$8.14	
Feb 24 '04	M. Siminoff	59675	682-4	E S 100 - "B"	1	1/2 x 5/8	1	5/8 x 3/4	5/8	7		
APR 7 - 1904	M. Siminoff	19297		N. E. "C" of "H"	1	1/2	1	1/2 x 3/4	1/2	8	\$7.34	
Apr 26 '04	M. H. Confield	59677	1238-40	E S 225 S. H.	1	1/2 x 5/8	1	5/8 x 3/4	5/8	9	2.15	
Apr 26 '04	W. H. Livingston	59676	1373	W. S. 125 N. S.	1	1/2	1	1/2 x 3/4	1/2	36	47	
Apr 26 '04	Chas. G. Smith	59674	658-60	E S 100 - "B"	1	1/2	1	3/4	5/8	7	2.38	
Apr 26 '04	Chas. G. Smith	59678	322-11	E S 100 - "B"			2	3/4	5/8	7	2.38	
Apr 26 '04	Chas. G. Smith	XXXXX		E S 100 - "B"			2					1/2 22
Apr 26 '04	Chas. G. Smith	59677	1238-40	E S 100 - "B"			2	1/2	1/2	3.8	1.37	
Apr 26 '04	Chas. G. Smith	59101	1472	E S 66 - "B"	1	1/2			5/8	10	1.36	
Apr 26 '04	Chas. G. Smith	57099	1468	E S 66 - "B"	1	1/2	1	3/4	5/8	10	1.61	
Nov. 22 '04	Chas. Wilson	59141	1526	E S 150 S "A"			2	1/2 x 3/4	1/2	7	1.45	
Dec. 1 '04	Mrs. Spencer	56973	1747-6	E S 150 N. California	1	1/2	1	3/4	1/2	7	35	
Dec. 7 '04	L. G. Bergen	57096	1462	E S 125 N. of K	1	1/2	1	1/2	1/2	8	7	
Dec. 15 '04	Westland	57092	1156	E S bet "J" & "K"	1	1/2	1	1/2	1/2	10	10.4	
Jan 1 '05	H. G. Meier	57136		W S 375 S. M.	1	1/2	1	3/4	1/2	7	2.26	
Jan 22 '05	O. Furlong	57065	1309-17	W S bet "I" & "J"	1	1/2	1	3/4	5/8	37		
Jan 22 '05	A. D. Whelan	57114		W S 100 S. Harmon			1	1/2		11/2	4	2.13
Jan 22 '05	E. S. Lawrence	57114		E S 100 S. "L"	1	1/2	1	3/4	1/2	37	2.05	
July 27 '05	W. P. Skidmore	56993	238	E S 225 S. Harmon			1	1/2 x 3/4	1/2	7	1.52	
July 27 '05	Coniaghua	56992	232	E S 200 S. Harmon			1	1/2	1/2	7		
July 27 '05	Pipe as Main	-----		ends 236 S. Harmon								1 1/2 101
Aug 25 '05	W. J. Casselman	57150	1513	W S 250 S. "N"			1	3/4	1/2	38	2.11	
Sept. 4 '05	P. Lillwig	56953	212-4	E S 75 S. Harmon	1	1/2	1	3/4	5/8	8	1.3	
Sept. 15 '05	Emma L. Nue	57114	1502-50	E S 265 S. "L"	1	1/2	1	3/4	5/8	35	76	
Nov 13 '05	Bldg. Const. Co.	57158		E S 50 S. "L"			1	1/2	1/2	7	3	
Nov. 17 '05	H. J. Johnson	57159	1534	E S 50 S. "L"			2	1/2	1/2	7	2.15	
Dec. 20 '05	J. H. Johnson	57063	1254-25	E S 25 S. "L"	1	1/2			5/8	7		

# Service Pipe Record.

## DIRECTION OF TAP.

20 W E line St.	165 N of "6"	1111 Sag "D"
<del>22</del> 20 W E line St.	<del>10 S. W. line lot</del>	<del>1276 71 Judah St.</del>
20 W E line St.	8 N. S. line lot	115 <del>107</del>
		127 Sag California.
<del>21 1/2</del> 20 W E line St.	11 S. W. line lot	181
19 W E line St.	6 S. W. line lot	191 Sag "A"
21 N. E. line St.	6 N S line lot	181 Sag "B"
20	43 S. W.	252 Sag "C"
23 W. E. line st	<del>XXXXXX</del>	57 No Cement
20 W. E. line st	18 N S line lot	264 <del>XX</del> Sag "Judah."
21 1/2 23 W. E. line st	3 S. W. line lot	118 N. S. Fullon st
		103 N. S. of "A" st
20 N E line St	13 S W line lot	187 1/2 No Cement
21 19	11 " " "	111 " " "
20 E N E line St	3 " " "	110 " " "
21 <del>22</del> N E line St	5 W S " "	255 <del>255</del> 110 " " "
<del>22</del> 21	3 S W " "	113 " " "
20 E N E " "	21 W S " " Ill. S.	117 " " "
21 " " " "	13 S W " " lot	57 S. W. " " Ill. S.
20 N. E. line st.	7 S. W. " "	191 N. S. of Ill. S.
19 S. W. " "	10 S. W. " " lot	103 N. S. of Fullon st
19 W. E. " "	12 S. W. " " "	252 " " "
20 S. W. line st	11 S. W. " " "	103 N. S. of Fullon st
2 W. E. line st.	10 S. W. " " "	110 " " "
23 " " " "	2 " " " "	111 " " "
21 " " " "	2 " " " "	112 " " "
23 " " " "	1 N. S. " " lot	100 " " "
20 " " " "	9 S W " "	135 S of "A"
21 W. E. " "	6 S W " "	345 S. N. S. Polan
19 W. E. " "	3 S. W. " " lot	106 " " "
19 <del>22</del> W. E. " "	15 S W " "	103 N. S.
20 W. E. " "	5 S. W. " " line lot	177 " " "
19 <del>22</del> W. E. " "	5 S. W. " " "	249 " " "
20 W. E. " "	5 S. W. " " "	155 D of Cement
19 <del>22</del> W. E. " "	<del>XXXXXX</del>	119 N. S. of "K" + "Main"
23 <del>19</del> W. E. " "	5 S. W. " " "	131 " " "
19 S. E. E. W.	5 S. W. " " "	234 " " "
21 W. E. " "	5 S. W. " " "	236 D. P. Polan "Main"
20 E. W. " "	18 N. S. " " "	303 D of W.

# Ninth Avenue

# Street

DATE.	NAME.	WATER No.	STREET No.	LOCATION.	CORPORATION STOP.		STOP COCK		LEAD PIPE.		IRON PIPE.	
					No.	Size.	No.	Size.	Size.	Feet.	Size.	Feet.
Jan 23 1906	M. Metulich	57023	671	W/S 150' N. "C"	1	5/8	1	5/8	5/8	38		126
Feb. 5 06	Coa Biss	57075	4375	W/S 100' N. "J" Retap 11-3-25	<del>1</del>	<del>3/4</del>	<del>1</del>	<del>3/4</del>	<del>5/8</del>	<del>37</del>		<del>105</del> 3746 107
Feb 17 06	P. Ricci	56974		W/S 110' S of California	1	1/2	1	1/2	1/2	38		
Feb 25 06	Pipe as main	-----	extended	ends 191' N of "A"			2	1/2	1/2	35	1 1/2	111
Feb 28 06	J. Genco	57008	485	W/S 200' N. "A"			2	1/2	1/2	35		1
Mar. 10 06	Brady	57084	1423	W/S - bet "J" & "K"			2	5/8	5/8	36		37
April 12 06	H Meyer	57047	1250-521	E/S 245' N "G"	1	1 1/2	1	5/8	5/8	7		29
July 4	C & Meir	21611 9249		N 8 50 N Clement	1	1/2	1	1/2	1/2	3	1/2	34
July 24 06	M. Widren	57088	1435	Retap 9/26/27								
July 10 06	J. A. Burke	307.3		W.S. 117 N. Fulton	1	1/2	1	1/2	1/2	3	1/2	36.18
Sept 30 06	J. M. Mobley	57010	489	W.S. 100 N. "A" st.			1	1/2	1/2	2	1/2	36.1
Sept 20 06	1" Pipe as Main		Extended	from 192' N of "A" to 103' N of "A" Ends 103' N of "A"							1	90
Oct "	J. A. Hunt	56991	333	N 8 175 S Clement			2	1/2	1/2	38		398
"	Mrs Jones	57082	1418	E.S. 100 S. of J. & R			2	1/2	1/2	8		325
"	Miss L. Oliver	57130	1719	N. 8 107 S. of M & R	1	1/2	1	1/2	1/2	8		50
" 12	Mrs W. Padden	57049	1254-56	E 8 325 S of J & R	1	1/2	1	1/2	1/2	8		71
" 17	W. Greenbaum	57100	1473-5	N. 8 150 W. Retap 5/31/31								
" 31	Pipe as Main				1	5/8			3/4	4		25
Nov 2	Mrs & M. Henry	57125	1667	M. 8 175 - N of M & R	1	1/2	1	1/2	1/2	8		41
" 11 1906	W. Sobel	17064	211	N. J. 100 J. Cala	1	1/2	1	1/2	1/2	3		35 1/2
Dec 18 1906	L. C. Hillie	57133	15519	E. 100 S. of "M" st.	1	1/2	1	1/2	1/2	38		3
Dec 20 1906	J. J. S. Ferrico	57005	1522	E. 125 S. of "M" st.			2	1/2	1/2	7		27
Jan 10 1907	Louis Bernick	57131	1727	N. J. 175 S. of "M" st.	1	1/2	1	1/2	1/2	7		22
Jan 20 1907	Ed. J. ...	57161					1	1/2	1/2	8		76
Mar 8 1907	Concious Esau	57097	1464-66	E. 175 S. of "M" st. Retap 4/30/30			1	1/2	1/2	10		12
Mar 30 1907	Geo. W. ...	57062	1287	N. 10 - S. of "M" st.	1	1/2	1	3/4	5/8	37		1-
April 5 1907	William ...	57089	1441-43	N. 10 S. of 305 S of "J" st.			1	1/2	1/2	3 1/2 - 33		140
April 15 1907	Mrs. ...	57031		E. 220 N. ...	3-							101
April 30 1907	Mrs E. Keemann	57070	1322	E. S. 175 S. "D"	1	1/2	1	1/2	1/2	8		210
June 2 1907	J. J. A. Connor	57068	1322	E. P. 110 S. J.	1	5/8	1	5/8	1/2	8		263
June 11 1907	Mrs C. S. Hulse	56996		E. W. 220 N. P. ...			2	1/2	1/2	8		2831
June 11 1907	Flora F. Sward	57114	1515	E. S. 100 S. N.			2	1/2	1/2	8		2686
June 15 1907	Emmit ...	57121	1614-6	Retap "B" ...	1	1/2	1	3/4	1/2	8		2037
June 15 1907	Mrs T. McDonald	57119		E. W. 250 S. "N" st			2	1/2	1/2	8		2970
July 3 1907	J. J. Kerrigan	56990	526	E. P. 155 P. Clement			2	1/2	1/2	6		3269 R600
July 9 1907	Rabitcher	57105	14524	J. E. K. Retap 4/14/27	5/8	1	5/8	5/8	10		357	
July 9 1907	W. G. Franklin	57105		E. P. 125 S. N.			2	1/2	1/2	8		357
July 13 1907	Ordrich Schwan	57004	422	Folms + a			2	1/2	1/2	8		1 3-2
July 27 1907	V. P. Hornung	57135		W. D. Ret N + M	1	1/2	1	1/2	1/2	8		3629

# Service Pipe Record.

## DIRECTION OF TAP.

<p>#12  <del>15</del> N. S. line st          11 W. E. line Marshall          12 W. E. line Cross</p>	<p>14  <del>15</del> W. E. line lot  <del>16</del> W. E. line lot  <del>17</del> W. E. line lot</p>	<p>56  <del>57</del> E. of Court  <del>58</del> E. of Court  <del>59</del> E. of Court</p>
<p>1/2 S. C. 18 N. S. line Marshall          1418 S. line st</p>	<p>12 W. E. line Marshall  <del>13</del> W. E. line lot</p>	<p>57 E. of Court          276 E. of Court</p>
<p>#18 N. S. line st          #18 N. S. line st          #18 N. S. line st</p>	<p>78 W. E. line lot          196 E. W. E. line lot          22 W. E. line lot</p>	<p>292 E. of Court          106 E. of Court          177 E. of Court</p>
<p>#18 N. S. line st          #18 N. S. line st          #18 N. S. line st</p>	<p>27 W. E. line lot          40 W. E. line lot          24 W. E. line lot</p>	<p>226 E. of Court          277 E. of Court          152 E. of Court</p>
<p>12 X. S. of N. line of st.          12 X. S. " " " " " "</p>	<p>3 X. S. of N. line of lot          4 X. S. " " " " " "</p>	<p>51 E. of Court          53 E. of Court          41 E. of Court</p>
<p>#12 X. S. " " " " " "          #12 X. S. " " " " " "</p>	<p>18 X. W. " " " " " "          8 X. W. E. " " " " " "</p>	<p>32 E. of Court          67 E. of Court          102 E. of Court</p>
<p>14 X. S. of N. line st.          #16 N. S. line st</p>	<p>3 E. of Court          23 E. of Court          10 E. of Court</p>	<p>276 E. of Court          277 E. of Court          9 E. of Court</p>
<p>#17 X. S. of N. line st          #17 X. S. of N. line st</p>	<p>21 E. of Court          21 E. of Court          21 E. of Court</p>	<p>276 E. of Court          277 E. of Court          9 E. of Court</p>
<p>#17 X. S. of N. line st          #17 X. S. of N. line st</p>	<p>21 E. of Court          21 E. of Court          21 E. of Court</p>	<p>276 E. of Court          277 E. of Court          9 E. of Court</p>
<p>#17 X. S. of N. line st          #17 X. S. of N. line st</p>	<p>21 E. of Court          21 E. of Court          21 E. of Court</p>	<p>276 E. of Court          277 E. of Court          9 E. of Court</p>
<p>#17 X. S. of N. line st          #17 X. S. of N. line st</p>	<p>21 E. of Court          21 E. of Court          21 E. of Court</p>	<p>276 E. of Court          277 E. of Court          9 E. of Court</p>
<p>#17 X. S. of N. line st          #17 X. S. of N. line st</p>	<p>21 E. of Court          21 E. of Court          21 E. of Court</p>	<p>276 E. of Court          277 E. of Court          9 E. of Court</p>
<p>#17 X. S. of N. line st          #17 X. S. of N. line st</p>	<p>21 E. of Court          21 E. of Court          21 E. of Court</p>	<p>276 E. of Court          277 E. of Court          9 E. of Court</p>
<p>#17 X. S. of N. line st          #17 X. S. of N. line st</p>	<p>21 E. of Court          21 E. of Court          21 E. of Court</p>	<p>276 E. of Court          277 E. of Court          9 E. of Court</p>
<p>#17 X. S. of N. line st          #17 X. S. of N. line st</p>	<p>21 E. of Court          21 E. of Court          21 E. of Court</p>	<p>276 E. of Court          277 E. of Court          9 E. of Court</p>
<p>#17 X. S. of N. line st          #17 X. S. of N. line st</p>	<p>21 E. of Court          21 E. of Court          21 E. of Court</p>	<p>276 E. of Court          277 E. of Court          9 E. of Court</p>
<p>#17 X. S. of N. line st          #17 X. S. of N. line st</p>	<p>21 E. of Court          21 E. of Court          21 E. of Court</p>	<p>276 E. of Court          277 E. of Court          9 E. of Court</p>
<p>#17 X. S. of N. line st          #17 X. S. of N. line st</p>	<p>21 E. of Court          21 E. of Court          21 E. of Court</p>	<p>276 E. of Court          277 E. of Court          9 E. of Court</p>
<p>#17 X. S. of N. line st          #17 X. S. of N. line st</p>	<p>21 E. of Court          21 E. of Court          21 E. of Court</p>	<p>276 E. of Court          277 E. of Court          9 E. of Court</p>
<p>#17 X. S. of N. line st          #17 X. S. of N. line st</p>	<p>21 E. of Court          21 E. of Court          21 E. of Court</p>	<p>276 E. of Court          277 E. of Court          9 E. of Court</p>

Maynard <sup>the</sup> Marshall

Street

DATE.	NAME.	WATER NO.	STREET NO.	LOCATION.	CORPORATION STOP.		STOP COCK.		LEAD PIPE.		IRON PIPE.	
					No.	Size.	No.	Size.	Size.	Feet.	Size.	Feet.
June 30/1904	Geo Millerick	52299	115-17	N. S. 75 E. Grant			3	1/2			1/2	254
June 29/04	Pipe as Main.	XXXXX		Ends 88' E of Grant			1	1 1/2			1/2	88
March 15 1906	Flores Wilson	52293	79	N. S. 100' W Grant			2	1/2	1/2	36		
Aug 30/06	1/2 Pipe as Main.		Extended	E. of Grant. Ends 276 ft E of Condon.			1	1 1/2			1/2	837.
Aug 30/06	St. Spediacci	52311	223.	Near Condon			2	1/2			1/2	23.
Aug 30/06	Mary Tichnor	52302	127.				2	1/2			1/2	23.
Aug 30/06	St. A. Smack.	52300	119-21	W. S. 101. N. Grant.			2	1/2			1/2	23.
Aug 30/06	Eugene Moriarty	52301	117.	W. S. 151. N. Grant.			2	1/2			1/2	23.
Aug 30/06	Arnelmo Forni	52312	214.	near Condon			2	1/2			1/2	23.
Aug 30/06	John Replum	52311	217.	" "			2	1/2			1/2	23.
Aug 30/06	Clemate Lombardi	52313	221	" "			2	1/2			1/2	23.
Nov 11 <sup>th</sup> 1904	A. Siegel	52305	166	S. S. 50 W. Condon			2	1/2			1/2	1138
Jan 1907	Anna's Conna	52306	168				2	1/2	1/2	5		617
Feb 1907	Q. A. Simoli	52297	165	N. S. 25 E of Grant			2	1/2			1/2	30
Feb 25 1907	M. Sullivan	52298	115				2	1/2			1/2	58
March 1907	Mrs P Gallagher	52308	111	100 E Condon			2	1/2			1/2	28
July 11 1907	Lawrence Lydon	52303	127	Near Condon			1	1/2	1	1/2	1/2	28
Sept 15 1907	Edward Shea	52304	154				1	1/2	1	3/4	1/2	6
Nov 27	L. Kieran	52296		N. S. 27 N. of Grant			2	1/2	1/2	2	30 1/2	5900
	M. Joyce	52295		S. S. 400 E. Condon			2	1/2	1/2	2	10	5901
	N. Eccles	52317	119	N. S. 1175			2	1/2	1/2	2	10	5897
Dec 26 1907	Madame Cameron	52316	220				2	1/2	1/2	2	10	5897
Feb. 20 1908	Mrs. U. L. Fried	52315	229				2	1/2	1/2	2	10	5897
March 31	Geo. May	52318	112	N. S. abt. 120 E of Condon			2	1/2	1/2	2	10	5897
April 12 1908	Mrs L. Munro	52318	216				2	1/2	1/2	2	10	5897

Page 1528

Lincoln Place

Monticello St

Est of 1/16	M. Scambell	50641	307	N. S. 150 S. Holloway			3/4	1/2				
Jan 7/01	Mrs. P. Ferrigno	99117	361	off. of 58145			3/4	1/2				
Mar 10/03	Jasual Bonetti	99950	368	Eq 190 Holloway			3/4	1/2				

To Vol 8 Page 29

March 1916  
1/5 - 150 N. Dulce

May 6 1916

28732  
R 4044  
1577  
R 4045  
35086

21175

# Service Pipe Record.

## DIRECTION OF TAP.

18 S. line St.  
25 S. N. line St.  
25 S. N. line St.  
19 S. N. line St.  
16 S. N. " "  
21 S. N. " "  
18 S. N. line St.  
16 S. N. line St.

25 S. N. line St.  
18 S. N. line St.  
15 S. N. " "  
25 S. N. " "  
18 W. E. line Capital  
19 S. of N. line of Street  
17 W. E. " "  
14 19 W. E. " "  
15 S. N. line St.  
22 S. of N. line of St.  
17 S. of N. line of St.  
15 S. of N. line of St.  
12 W. E. " "  
12 " " "  
21 S. N. " "

20 WE E. W. line St.  
20 WE " "  
19 WE " "  
20 WE " "  
19 WE " "  
19 WE " "  
19 WE " "  
20 WE " "  
21 WE " "  
20 WE " "  
20 WE " "  
20 WE " "  
20 WE " "  
20 WE " "  
20 WE " "

15 E. line lot  
34 E. line lot  
5. W. E. line lot  
W. E. " "  
2 W. E. " "  
2 W. E. line lot  
2 E. W. line lot

15 S. N. " "  
12 E. W. " "  
10 E. W. " "  
2 W. E. " "  
21 E. W. line lot  
17 E. W. " "  
10 E. W. " "  
16 E. W. " "  
1 W. E. line lot  
11 W. E. line of lot  
12 W. E. " "  
13 W. E. " "  
18 W. E. " "  
5 E. W. " "

6 S. N. line lot  
8 " " "  
7 S. N. " "  
2 S. N. " "  
5 S. N. " "  
S. of N. line lot  
10 " " "  
11 " " "  
E. W. line of lot  
2 S. of N. line of lot  
7 N. of S. line of lot  
7 S. of N. line of lot  
3 S. N. " "  
S. of N. line of lot

76.4  
814 Framing  
215 W. line of Capital  
350 E. of (ingala) 268 1/2 W. From Ca.  
45 E. of Capital.  
39 E. " "  
202 W. " "  
110  
48 E. Capital  
40 2 E. Capital  
223 W. line  
119 120 Capital 3 1/2 in  
69  
16. S. N. line  
16. S. N. line  
17  
44 E. Favory  
11 W. E. line  
117 87 E. J. W. S.  
261 E. line  
370  
224 S. E. line  
280  
187  
782  
233.6  
228  
346  
253  
256  
103 1/2  
330  
167  
174  
175  
296  
275  
297  
278

# Montana

# Street

DATE.	NAME.	WATER No.	STREET No.	LOCATION.	CORPORATION STOP.		STOP COCK.		LEAD PIPE.		IRON PIPE.	
					No.	Size.	No.	Size.	Size.	Feet.	Size.	Feet.
MAR 9 - 1904		81760	232	Thrift St	1	1/2	1	1/2	1/2	7	1/2	36
June 10/04	J. H. Johnston	55168 59707	235	bet Capitol & Orizaba	1	1/2	2	1/2	1/2	2	1/2	36
	W. J. Webster	55173 59708	256	bet Orizaba	3/4	1/2	2	1/2	1/2		1/2	36
Nov. 16/14	H. Kourtyzen	55174 55237	256	bet Orizaba & Capitol.	3/4	1/2	2	1/2	1/2		1/2	40
Nov. 16/14	Pipe on Main.	---	---	Extended Ends 380 E of Orizaba.								
June 24 06	J. E. Jensen	55163	194	So. E. of Capitol	1	1/2	1	1/2	1/2	2	1/2	R 5781
" " 06	Mrs. W. Webb.	55152	122	Near Plymouth	1	1/2	1	1/2	1/2	1	1/2	R 5770
June 24 06	P. Francescorn	55162	190	N. Side 75 E. Capitol	1	1/2	1	1/2	1/2	2	1/2	R 5780
Sept 10/06	Patrick Roseland	55156	136	N.S. 275. W. Plymouth	1	1/2	1	1/2	1/2	7		R 5774
Oct 29	Pipe on Main			End of Main 651 W Capitol							1/2	60
" "	R. F. Fadd	55175	264	N. S. 290 S Orizaba	3/4	1/2	2	1/2	1/2	7		5
June 25 907	Henry Kollon	55153 61910	127	Near Plymouth	1	1/2	1	1/2	1/2	3	1/2	25 3100
July 29 1907	T. R. Richter	55165	210	N. D. 80 W. Capitol Ave	1	1/2	1	3/4	1/2	8		R 5481
Aug 7 - 1907	H. Tozer	55170	242		3/4	1/2	2	1/2	1/2	3		3748
Aug 28 1907	Mrs. M. E. Hob.	55147	59	S. D. 200. E. Plymouth	1	1/2	1	3/4	5/8	6		4160
Dec. 13 907	Mrs. A. Ford	55155	139		1	1/2	1	1/2	1/2	2	1/2	30 6114
" 31	J. Yarnaw	55158	146	bet. Capitol & Plymouth	1	1/2	1	1/2	1/2	1		R 5776
Feb. 26 1908	Mary Roberts	55146	53	S. S. 275. E of Plymouth	3/4	1/2	1	1/2	1/2	1		6288
July 11 1908	Mrs. Robinson	55166	225	E of S. 250 W Capitol	1	1/2	1	1/2	1	2	1/2-3/4	454 R 5484
Oct 10 1908	M. Jones	55148	119	S. S. 150 W of Plymouth	1	1/2	1	1/2	1/2	3	1/2-3/4	3101
Jan 17 1909	J. Singleton	55176	211	S. S. 105 W of Capitol	1	1/2	1	1/2	1/2	9	1/2-1	R 5482
Jan 10 - 1910	T. J. Harris	55177	228	N. S. 180 W. of Capitol	1	1/2 x 5/8	1	3/4	5/8	1	3/4-8	R 5497
Feb 29 1911	M. M. Roberts	55146	47									8053
" " "	Mrs. M. E. Hob.	55147	59									8054
Aug 1908	W. Olson	55149	170		3/4	1/2						R 5768
1907.	<b>Muramar Ave</b>											
June 7 1907	Mrs. N. Winthrop	53873	244	Near Holloway	1	1/2	1	1/2	1/2	4	1/2	36 2769
" " 1907	Ann Duridae	53846	50	" Grafton	1	1/2	1	1/2	1/2	2	1/2	38 2798
July 29 1907	Elizabeth Kelly	53851	67	" "			2	1/2			1/2	20 3600
Aug 28 1907	Ramuel Ricks	53847	53	Near Grafton			2	1/2	1/2	8		4126
Aug 28 1907	Mrs. E. Williams	53871	242		1	1/2	1	1/2	1/2	2	1/2	36 4161
Nov. 11	Haman Picom	53873	5	N. S. 250 E of Grafton Ave.			2	1/2	1/2	6		5523
Dec. 2	Louisa Jorgensen	53862	216	" Holloway			2	1/2	1/2	3	1/2	35 1000
Jan 6 1908	L. Hippely	53877	560				2	1/2	1/2	2	1/2	41
July 7 1908	M. Rothfuss	53850		N. S. 125 W of Grafton			2	1/2				2565
Oct 4 1908	Shirley Graft	53855	23	N. S. 125 W of Grafton	1	1/2	1	1/2	1/2	9		5073
Oct 29 1908	C. Steppkehl	53850	50	E. S. 300 S. of Holloway.			2	1/2				1/2-403348
Dec 30 1908	J. Kembera	53858	43	N. S. 250 W of Holloway						9		1005
Jan 7 1909	J. Delwin	53857	19	N. S. 275 W of Holloway			2	1/2				1059
Jan 17 1909	H. J. Friedrich	53853	51	E. S. 250 S. of Holloway	1	1/2	1	1/2	1/2	1		1057

# Service Pipe Record.

1590

DIRECTION OF TAP.

158 S. N line St	102	199
78 E. W. line Mission	103	200
158 S. N line St	104	201
11 W. E. line Mission Road	105	202
12 S. N line St	106	203
12 S. W line St	107	204
15 S. W line St	108	205
15 S. S. line St.	109	206
15 S. No. line St.	110	207
15 S. N. line St	111	208
15 S. N. line St	112	209
15 S. N. line St	113	210
15 S. N. line St	114	211
15 S. N. line St	115	212
15 S. N. line St	116	213
15 S. N. line St	117	214
15 S. N. line St	118	215
15 S. N. line St	119	216
15 S. N. line St	120	217
15 S. N. line St	121	218
15 S. N. line St	122	219
15 S. N. line St	123	220
15 S. N. line St	124	221
15 S. N. line St	125	222
15 S. N. line St	126	223
15 S. N. line St	127	224
15 S. N. line St	128	225
15 S. N. line St	129	226
15 S. N. line St	130	227
15 S. N. line St	131	228
15 S. N. line St	132	229
15 S. N. line St	133	230
15 S. N. line St	134	231
15 S. N. line St	135	232
15 S. N. line St	136	233
15 S. N. line St	137	234
15 S. N. line St	138	235
15 S. N. line St	139	236
15 S. N. line St	140	237
15 S. N. line St	141	238
15 S. N. line St	142	239
15 S. N. line St	143	240
15 S. N. line St	144	241
15 S. N. line St	145	242
15 S. N. line St	146	243
15 S. N. line St	147	244
15 S. N. line St	148	245
15 S. N. line St	149	246
15 S. N. line St	150	247
15 S. N. line St	151	248
15 S. N. line St	152	249
15 S. N. line St	153	250
15 S. N. line St	154	251
15 S. N. line St	155	252
15 S. N. line St	156	253
15 S. N. line St	157	254
15 S. N. line St	158	255
15 S. N. line St	159	256
15 S. N. line St	160	257
15 S. N. line St	161	258
15 S. N. line St	162	259
15 S. N. line St	163	260
15 S. N. line St	164	261
15 S. N. line St	165	262
15 S. N. line St	166	263
15 S. N. line St	167	264
15 S. N. line St	168	265
15 S. N. line St	169	266
15 S. N. line St	170	267
15 S. N. line St	171	268
15 S. N. line St	172	269
15 S. N. line St	173	270
15 S. N. line St	174	271
15 S. N. line St	175	272
15 S. N. line St	176	273
15 S. N. line St	177	274
15 S. N. line St	178	275
15 S. N. line St	179	276
15 S. N. line St	180	277
15 S. N. line St	181	278
15 S. N. line St	182	279
15 S. N. line St	183	280
15 S. N. line St	184	281
15 S. N. line St	185	282
15 S. N. line St	186	283
15 S. N. line St	187	284
15 S. N. line St	188	285
15 S. N. line St	189	286
15 S. N. line St	190	287
15 S. N. line St	191	288
15 S. N. line St	192	289
15 S. N. line St	193	290
15 S. N. line St	194	291
15 S. N. line St	195	292
15 S. N. line St	196	293
15 S. N. line St	197	294
15 S. N. line St	198	295
15 S. N. line St	199	296
15 S. N. line St	200	297

104

Street

DATE.	NAME.	WATER No.	STREET No.	LOCATION.	CORPORATION STOP.		STOP COCK.		LEAD PIPE.		IRON PIPE.	
					No.	Size.	No.	Size.	Size.	Feet.	Size.	Feet.
APR 11 1904	...	56434 59767	170	Change 6/27/04 S.S. 275 E. Mission	3/4 Service	1	1/2	5	1/2	1507		
June 20/04	Mrs. A. McCall	56431 59766	103	Petal Feb 27/04	3/4 Service	1	1/2			50		
June 29/04	Pipe as Chain	XXXXX		Ends 2.5 E. of Grant								1484
Sept 1/04	Pipe as Chain	XXXXX		Extended Ends 200 W. Congdon								1491
			140									372
	Paul V. Stahl	56435 59768	115	Petal Feb 27/04	3/4 Service	1	1/2					1192
Jan 11 1905	M. J. Lewis	56436 59769	147	S.S. 275 E. of Grant	3/4 Service	2	1/2	1/2	5			1494
June 13 05	Thos. Meyers	56438 59770	91-3	Petal Feb 27/04	3/4 Service	1	1/2					1478
July 1/06	James. Calvert.	56431	70	Petal Feb 27/04	S.S. 125. W. Grant	3/4 Service	1	1/2	1/2	2	1/2	1476
July 1/06	James. B. Day.	56437	119	Petal Feb 27/04	S.S. 100 W. Grant	3/4 Service	1	1/2	1/2	2	1/2	1474
Oct 1/06	M. Cuneo	56435	88	Petal Feb 27/04	3/4 Service	1	1/2	1/2	2	1/2		1474
Nov 19 1906	E. P. Chelebo	56449	297	N.S. 425 E. Congdon	3/4	2	3/4					1494
Nov 19 1906	Mrs. L. W. Chelebo	56443	283	N.S. 400 E. Congdon	3/4	2	3/4					1498
Nov 19 1906	R. Little	56446	234	S.S. 325 E. Congdon	3/4	1	3/4	1/2	2	3/4	35	1494
Nov 19 1906	Thomsen	56447	236	S.S. 336 E. Congdon	3/4	1	3/4	1/2	2	3/4	35	1494
Nov 19 1906	E. A. McReady	56445	228	N.S. 250 E. Congdon	3/4	1	3/4	1/2	2	3/4	35	1494
Nov 19 1906	P. Kuhns	56442	204	N.S. 15 E. of Congdon	3/4	2	3/4					145
Dec 15 1906	Paul Meyer	56437	157	Petal Feb 27/04	3/4 Service	2	1/2	1/2				1501
Nov 15 1906	Pipe as Main		1/2	Iron Mission				1/2	6			112-692
Dec 15 1906	Mrs. Stahl	56433	143	Petal Feb 27/04	3/4 Service	2	1/2	1/2	5			1499
May 31 1907	Freelife	56438	159	Petal Feb 27/04	Bet Grant & Congdon	1	1/2	1/2	5			1512
June 9 1907	Mrs. H. F. Lewis	56431	146	Petal Feb 27/04	S.S. 250 E. Grant	3/4 Service	1	1/2	1/2	6	30	1493
Aug 17 1907	E. Meyer	56437	115	Petal Feb 27/04	P.P. 195 E. Mission	3/4 Service	2	1/2	1/2	6		1489
Sept 11 1907	J. J. Short	56444	222	Petal Feb 27/04	Near Congdon	3/4	2	1/2				1483
Oct 9 1907	E. J. Jones	56441	160	Petal Feb 27/04	S. N. 50. E. Congdon	3/4 Service	1	1/2	1/2	2		1514
Dec 3 1907	Mrs. Kennerly	56424	20	Petal Feb 27/04	S.S. 225 W. of Grant	3/4 Service	2	1/2	1/2	2	1/2	1477
Nov 11 1908	Luciana Crowley	56443	214	Petal Feb 27/04	175 Congdon	3/4	2	1/2	1/2			1431
April 22 1908	Mrs. Nellie Lucas	56423	58	Petal Feb 27/04	Bet Mission & Grant	3/4 Service	1	1/2	1/2	2	30	1472
June 3 1908	Chas. Anderson	56434	144	Petal Feb 27/04	S.S. 225. E. Grant	3/4 Service	1	1/2	1/2	2	36	1491
Sept 11 1908	J. Finegan	56450	200	Petal Feb 27/04	bet Congdon & Grant	3/4	2	1/2				1483
Sept. 6 1908	L. Wilson	56432		Petal Feb 27/04	S.S. 147 E. of Grant	3/4 Service	1	1/2	1/2	2	1/2	1487
Oct. 4 1908	L. Handt	56431	113	Petal Feb 27/04	N.S. 70 E. of Mission	3/4 Service	1	1/2	1/2	5		1464
Nov 21 1908	E. Rosenbaum	56432	113	Petal Feb 27/04	142 W. E. Mission	3/4 Service	1	1/2	1/2	5		1470
Jan 22 1909	Mrs M. Kelly	56434	144	Petal Feb 27/04	S.S. 250 E. Grant	3/4 Service	2	1/2				1481
Jan 4 1910	J. Chamberlain	56435	144	Petal Feb 27/04	S.S. 80 E. of Grant	3/4 Service	2	1/2				1480
May 19/10	L. Cuneo	56436	144	Petal Feb 27/04	S.S. 250 E. of Mission	3/4 Service	2	1/2	1/2			1475
May 17/10	A. Erickson	56437	144	Petal Feb 27/04	S.S. 150 E. of Grant	3/4 Service	2	1/2	1/2			1467
May 20/10	J. W. Hoyle	56438	144	Petal Feb 27/04	S.S. 145 E. of Grant	3/4 Service	2	1/2	1/2			1513





DATE.	NAME.	WATER NO.	STREET NO.	LOCATION.	CORPORATION STOP.		STOP COCK.		LEAD PIPE.		IRON PIPE.	
					No.	Size.	No.	Size.	Size.	Feet.	Size.	Feet.
	Antigua & Cuba	51744		S.W. 3rd Ave			2	1/2	1/2	9		
	...	34993		S.W. 4th Ave			1	1/2	1/2	6		
	...	51327		W.S. bet 11th & 5th Ave			2	1/2	1/2	9		
	...	51743		Transferred to 12th Ave. So. page 402 Vol. 2.								
Apr 17 1905	Mrs. Tetter	87664		S.E. 1st Ave.			1	1/2	3/4	5/8	3	3/4 143
Apr 17 05	Mrs. H. Carr	60014		Cor 13th Ave So.			1	5/8	3/4	5/8	4	3/4 156
Aug 26 1905	John Shump Co	51330		N.E. 15th Ave. So.			1	3/4	5/8	6	3/4 36	
June 23-1905	South S.D. Packing Co	51332		Retap 7/11/24			1	5/8	3/4	5/8	1	3/4-5 6033
July 18 1911	Mrs D. O'Connor	88282		Retap 5/8			1/2	Service				8822
May 4 1902	B. Sallee	51744		Retap 10/18/22			1	1/2	1/2	7		
" 6 1904	A. Doyle	51748		Retap 10/18/22			2	1/2	1/2	9		
Feb. 5 1914	Mary N. Gillard	51333	1224-6	Retap 10/18/22			3/4	Service				R5291 6033
May 2/06	L. Hennemann	51328		Retap 10/18/22			3/4	"				2168
"	do	51365		Retap 10/18/22			3/4	"				2169
"	do	51366		Retap 10/18/22			1	"				2170
"	do			Retap 10/18/22			1	"				2171
Sept 7/06	Marie Chicop	50255		Retap 10/18/22			3/4	"				2185
June 14/07	Mrs Russell	51323	1215	Retap Aug 7/17			3/4	"				R5280
Nov 2/11	Standard	90932	1007	Retap Aug 7/17			3/4	"				23747
" "	do	90935	1009 15	Retap Aug 7/17			3/4	"				23748
Feb 2/11	Louis Hennemann	9456		Retap Aug 7/17			3/4	"				27331
Nov 3/11	do	93829		Retap Aug 7/17			3/4	"				28734
Dec 5 1911	M. M. Spence	43595		Retap Aug 7/17			1	1/2	1/2	7		43
May 3 1907	The Mc Carthy Co	48619	150	Retap Aug 7/17			2	1/2				42 2064
June 17 1907	Alexander Bruce	48623	159	Retap Aug 7/17			2	1/2				45 2915
Aug 8 1907	F. J. Nusbauer	48636	259	Retap Aug 7/17			1	1/2	1/2	6		4 3823
June 15 1909	E. Jimoille	48637	138	Retap Aug 7/17			3/4	Service				R5905
" "	do	48639	280	Retap Aug 7/17			1/4	Service				4 2880
Apr 4 1909	The Mc Carthy Co	48640	112	Retap Aug 7/17			1	1/2	2	1/2		6 42 47
Nov 30/09	Mrs M. Deane	48601	101	Retap Aug 7/17			1 1/2 x 3/4	2	1/2			1/2-3 7356
Feb 18 1911	M. Somers	48640		Retap Aug 7/17								7991
June 13 1912	Joe D. Ott	48603	39	Retap Aug 7/17			3/4	Service				R5920 11401
Oct 14 1906	Mrs E. Hansen	48622	164	Retap Aug 7/17								40 173
May 28 1910	...	48644	118	Retap Aug 7/17			3/4	"				
Nov. 24	Mrs L. A. Martin	41605	242	Retap Aug 7/17			3/4	"				17554
Sept 18	Mrs F. Meloche	49680		Retap Aug 7/17			3/4	"				19502
Oct 14 1915	Henry Erikson	49681		Retap Aug 7/17			3/4	"				19747
Sept 20/17	G. J. Peterson			Retap Aug 7/17			3/4	"				23616
Apr 4/18	G. J. Peterson			Retap Aug 7/17			3/4	"				24138
Feb 5/19	Mrs L. Martin	91499	236	Retap Aug 7/17			3/4	"				44889
Aug 6/19	The W. Parthy Co	49683		Retap Aug 7/17			3/4	"				25038
Apr 18/21	Mrs Mable M. Frank	92737		Retap Aug 7/17			3/4	"				27067

See also page 149

# Service Pipe Record.

1592

## DIRECTION OF TAP.

18 S. 1 line ... 19.1 ...

8 1/2 W line St  
 15 " " "  
 15 " " "  
 14 " " "  
 9 " " "  
 9 " " "  
 8 1/4 " " "  
 8 1/4 " " "  
 8 1/5 " " "  
 8 1/5 " " "  
 15 " " "  
 15 " " "  
 15 " " "  
 5 " " "

11 8 1/2 W line St  
 21 NW  
 13 2 1/2 W line  
 2 1/2 W line St  
 7 NE line  
 1 NE " "  
 25 1/2 " "  
 2 1/2 W line St  
 3 WE " "  
 15 E W " "  
 21 N 8 " "  
 12 1/2 E " "  
 3 E W " "

289 W Long St  
 125 W 3rd Mission  
 255 W 11th Brighton  
 94 E & Mission  
 118 E Cambridge  
 326 " "  
 145 " "  
 172 Grant  
 117 W Cambridge  
 150 E Grant  
 259 " "  
 22 " "

20 NS line St  
 15 W S line St  
 20 St. S. line St  
 18 N. S. line St  
 22 20 SN " "  
 20 18 22 8 N R St  
 18 of ... line of St  
 20 22 SN " " "  
 20 18 SN line " "  
 18 St S " "  
 17 WE " "  
 20 22 SN " "  
 22 SN " "  
 19 " "

15 E W line St  
 111 W W line St  
 16 W Co. line St  
 15 E W line St  
 17 E W " "  
 22 1/2 WE " "  
 7 " " "  
 22 9 E W line St  
 5 2 1/2 E " "  
 8 N of E line St  
 5 E " "  
 6 W " "  
 22 SN " "  
 4 1/2 WE " "  
 15 2 E W " "

215 E Plymouth  
 210 E Plymouth  
 200 E Capital  
 115 E of Plymouth  
 210 W - Capital  
 153 7/8 133  
 148 " Capital  
 13 1/2 of Capital  
 316 W Capital  
 430 W Plymouth  
 167 E of Capital  
 195 N Plymouth  
 206 N Plymouth  
 118 E Capital  
 416 E Capital  
 447 E Capital  
 490 W Capital  
 219 Plymouth





# London

# Street

DATE.	NAME.	WATER NO.	STREET NO.	LOCATION.	CORPORATION STOP.		STOP COCK.		LEAD PIPE.		IRON PIPE.	
					No.	Size.	No.	Size.	Size.	Feet.	Size.	Feet.
Jan 21 04	F. B. Woodhouse	50720 <del>59477</del>	275	E. S. 125 N. Brazil			2	1/2	1/2	7		
Jan 22 04	Ch. W. Ross	50739 <del>59478</del>	371	E. S. 144 Brazil & Persia			1	1/2	1/2	6		
Jan 22 04	W. H. Williams	13818 <del>14798</del>	101 Brazil.	N. E. Brazil					1/2	6		
Jan 22 04	W. H. Williams	X X X X		Ends 136 E. of Brazil	1	3/4			3/4	4	1/2	17 1/2
Jan 22 04	W. H. Williams	50740 <del>59477</del>	373	E. S. 150 N. Persia			2	1/2	1/2	7		
Jan 22 04	W. H. Williams	X X X X		Ends 338 N. Persia	1	3/4			3/4	4	1/2	37 1/2
Jan 22 04	W. H. Williams	50722 <del>59480</del>	277	E. S. 110 N. Brazil			1	1/2				
Jan 22 04	W. H. Williams	50763 <del>59479</del>	443	E. S. 250 Persia			2	1/2			1/2	50
Jan 22 04	W. H. Williams	50719 <del>60005</del>	272	W. S. 123 N. Brazil			1	1/2	1/2	4	1/2	36
Nov 20 04	W. H. Williams	50701 <del>60004</del>	119	187 N. 444 E. End of Italy 6/20/01	3/4		2	1/2				24 1/2
Dec 6 04	J. J. Staigart	50756 <del>60004</del>	427	E. Side 155 S. Persia			1	1/2 x 1/2	1/2	9		
Dec 6 04	Pipe as Main			W. S. Ends 162 S. Persia							1/2	100
Nov 28 1905	E. S. S. K.	65451 <del>95564</del>	101-72	N. E. Persia Ave.	1	1/2	1	1/2	1/2	3	1/2	25
Apr 6 05	E. S. S. K.	50882 <del>60007</del>	270	W. S. 150 N. Brazil			2	1/2	1/2	36		30
May 16 05	J. H. Munster			W. S. 150 S. Brazil	1	1/2	1	5/8	5/8	38		31
May 27 05	J. J. Smith	50715 <del>60010</del>	234	W. S. bet. China & Brazil			2	1/2	1/2	7		
May 27 05	Pipe as Main			Ends - 248 S. China Ave.							1 1/2	60
June 17 05	Pipe as Main			Ends 337 N. China Ave.	1	5/8			3/4	5	1 1/2	40 1/2
June 17 05	Mrs. (Nichta)	50704 <del>60017</del>	131				2	1/2			1/2	7
June 15 05	N. W. Schnipper	50702 <del>60018</del>	12-7				2	1/2			1/2	7 1/2
Aug 10 05	J. J. Conway	50707 <del>60021</del>	184	Italy 9/16/01	3/4		1	1/2	1/2	5	1 1/2	35 1/2
Aug 11 05	Mrs. N. C. Lee	50760 <del>60022</del>	421				2	1/2	1/2	6		78
Oct 11 05	P. A. Newberg	50706	170	W. S.			1	3/4	1/2	4	3/4	35 1/2
May 22 05	Clarence E. Wheeler	50705 <del>60013</del>	186-190	N. W. China Ave.	1	5/8	1	3/4	5/8	8		4
Nov 5 1906	Mrs. C. Haldhusen	50760	455	E. S. 250 N. of Persia			2	1/2	1/2	7		
July 2 06	J. J. Walker	50763	444	W. S. 250 S. Persia			2	1/2			1/2	40
" 14 06	W. Groeman	50764	445	W. S. Persia & Russia			2	1/2			1/2	8
" 26 06	Mrs. F. Casbie	50759	440	W. S. 200 S. Persia			2	1/2			1/2	40
" 26 06	Mrs. Lucy Bullard	50762	450	W. S. 200 N. Persia			2	1/2			1/2	40
Aug 1 06	1/2 Pipe as Main			Bet. Persia & Russia							1 1/2	56
Aug 1 06	William Maguire	50762	423	E. S. 100 S. Persia			2	1/2			1/2	8
Aug 21 06	John J. Wall	50761	422	W. S. 235 S. Persia			2	1/2			1/2	40
Aug 22 06	1/2 Pipe as Main										1 1/2	152
Aug 24 06	U. B. Tibbors	50721	276	W. S. 100 N. Brazil			2	1/2			1/2	40
Aug 24 06	J. L. Byers	50723	354	W. S. 300 S. Brazil			2	1/2			1/2	40
Aug 28 06	1/2 Pipe as main			Ends 18 E. of Italy							1 1/2	66
Aug 22 06	Sam Mills	50761	402	W. S. 25 S. Persia			2	1/2			1/2	40
Aug 28 06	J. Andrews	50762	433	E. S. 200 S. Persia			2	1/2			1/2	6
Aug 28 06	Fred Buckenmeyer	50763	434	E. S. 215 S. Persia			2	1/2			1/2	6
Aug 28 06	James Clark	50755	435	E. S. 300 S. Persia			2	1/2			1/2	6

# Service Pipe Record.

1594

## DIRECTION OF TAP.

<p>2 S N " St.</p> <p>6 S N " "</p>		<p>108 E Grant ave</p> <p>67 E Grant</p>
<p>20 S of N line St</p> <p>20 " " " "</p> <p>20 " " " "</p> <p>20 " " " "</p> <p>20 " " " "</p>	<p>25 E " " line lot</p> <p>11 " " " "</p> <p>11 " " " "</p> <p>11 " " " "</p> <p>11 " " " "</p>	<p>173</p> <p>126 1/2 - 127 1/2 of Penna</p> <p>119 1/2 of Penna</p> <p>114 1/2 of Penna</p>
<p>18 W E line St</p> <p>20 S. H. line St</p> <p>20 E. W. line St.</p> <p>20 E. W. line St.</p>	<p>5 1/2 of line lot.</p> <p>17 1/2 of line lot.</p>	<p>299 of Penna</p> <p>305 of Penna</p> <p>119 1/2 of Penna</p> <p>114 1/2 of Penna</p>
<p>18 E. W. line St.</p> <p>19 E. W. line St</p> <p>20 E. W. line st</p> <p>20 E. W. line st</p> <p>19 E. W. line st</p> <p>20 E. W. line st</p> <p>18 WE</p> <p>20 WE</p>	<p>10 N. S line lot.</p> <p>22 N. S line lot</p> <p>26 N. S line lot.</p> <p>26 N. S line lot</p> <p>14 N. S line lot</p> <p>12 1/2 N. S line lot</p>	<p>134</p> <p>135 1/2 of Brazil.</p> <p>124 of Russia</p> <p>176 of Russia.</p> <p>178 of Russia.</p> <p>116 of Russia.</p> <p>75 of Russia</p> <p>129 of Russia</p> <p>162 of Russia</p>
<p>18 WE line st</p> <p>18 WE " "</p> <p>19 WE " "</p> <p>18 E. W. " "</p> <p>19 E. W. line st.</p> <p>18 WE</p> <p>19 WE</p> <p>18 E. W. " "</p> <p>19 E. W. line st.</p> <p>18 WE</p> <p>19 WE</p> <p>18 E. W. " "</p> <p>19 E. W. line st.</p> <p>18 WE</p> <p>19 WE</p> <p>18 E. W. " "</p> <p>19 E. W. line st.</p> <p>18 WE</p> <p>19 WE</p>	<p>247</p> <p>225 of Brazil Ave</p> <p>243</p> <p>230 of Penna</p> <p>137 of Penna</p> <p>274 of Brazil</p> <p>178 of Penna</p> <p>184 of Penna</p> <p>249 of Brazil</p> <p>102 of Penna</p>	<p>247</p> <p>225 of Brazil Ave</p> <p>243</p> <p>230 of Penna</p> <p>137 of Penna</p> <p>274 of Brazil</p> <p>178 of Penna</p> <p>184 of Penna</p> <p>249 of Brazil</p> <p>102 of Penna</p>

DATE	NAME	WATER NO.	STREET NO.	LOCATION	CORPORATION STOP		STOP COCK		LEAD PIPE		IRON PIPE	
					No.	Size	No.	Size	Size	Feet	Size	Feet
		57206										
		59921										
Sept 16/26	James Barreta	110752		near of 108 E Grant	1 1/2	3/4	5	2				
Jan 27/27	L. Ferrari	112257	8-10	Milton St	3/4				Sept 29/26		850	
									Feb 14/27		51163	
Jan 4/16	<del>Mr. St. Scheretz</del>			<del>105 175 S. Decatur</del>	<del>3/4</del>							
from 1879				Shafter Ave								
Feb 20/16	Geo Ryan	90551		175 W. Jennings	3/4							
May 10/16	Mrs A. Mitchell	88967		100 W. Lane	3/4							
Jan 23/17	F. L. Shorman	90122		725 E. Keith	3/4				Feb 6/17		28594	
Feb 9/17	Mrs Doris E. Hut	69353	1501		3/4				" 11/17		22894	
Jan 16/18	F. L. Shorman			150 E. Keith	3/4				Jan 2/18		23868	
do				Jennings see 1525	3/4				" 30/18		23164	
Oct 10/106		55704	452									
Mar. 16 1905	V. Sumpstman	55711	524	9061 21 4th								
Nov. 18 05	J. English	55693	311	60 S. China Ave.	3/4							
Dec. 18 05	W. McAdams	55694	313	90 S of China Ave.	3/4							
Dec. 18 05	Pipe as Main			ends 94' S. China Ave.								
April 14 06	Mrs J. M. Cooksey	55715	537	E/S. 300 S. Persia	2	1/2						
April 14 06	A. Holmlund	55709	522		2	1/2						
April 14 06	Pipe as Main			ends 305 S of Persia								
July 13/06	Alfred Wydler	55701	370	W. S. 130 N. Brazil	2	1/2						
Aug 18/06	Mrs Kate Doyle	55719	575	E. S. 100 N. of Russia	2	1/2						
Aug 18/06	1/2 Pipe as Main			ends 61 ft. N. Russia								
Sept 12/06	Jos Lundman	55718	547	E. S. 150 N. Russia ave.	2	1/2						
Sept 22/06	Miss Annie Bill	55721	579	N. S. 50 E. Russia ave	3/4	1/2						
Oct 13	Mr E. L. Kelly	55710	523	W. S 125 S Persia	2	1/2						
Mar 2	Pipe as main	1/2 Pipe										
Mar 22	Mr E. Duvall	55700	335	E. S. 200 S China Ave	1	3/4						
Apr 27	Mrs E. Duvall	55712	526		2	1/2						
" 25	Ed. Linn	55717	5-3		2	1/2						
May 7 1907	J. Perry	55716	533		1	1/2	1	1/2	1/2	4	1/2	2079
" 7 1907	Mr. Dowling	55695	314	Ret China & Brazil	3/4	1/2	2	1/2	1/2	6		2681
May 14 1907	G. Albert. Lush	55697	322	E. S. 275 N. Brazil	3/4		2	1/2				2382
July 6 1907	Mrs E. D. Smith	55713	527	Ret. Persia & Russia	1	1/2	1	1/2	1/2	3	3/4	3106
July 30 1907	Chas. P. Stevens	55699	333	China Ave & Brazil	1	1/2	1	3/4	1/2	4	3/4	3713
Sept 11 1907	E. A. Merritt	55705		E. S. 100 S. Persia	1	1/2	1	1/2	1/2	2	1/2	32-317

# Service Pipe Record:

## DIRECTION OF TAP.

19 <sup>15</sup> 2	W. E. line	101	77	
2	W. E. line			
19 <sup>15</sup> 3	W. E. line			
19 <sup>15</sup> 4	W. E. line			
27	W. E. line			
19 <sup>15</sup> 5	W. E. line			
19 <sup>15</sup> 6	W. E. line			
19 <sup>15</sup> 7	W. E. line			
19 <sup>15</sup> 8	W. E. line			
19 <sup>15</sup> 9	W. E. line			
19 <sup>15</sup> 10	W. E. line			
19 <sup>15</sup> 11	W. E. line			
19 <sup>15</sup> 12	W. E. line			
19 <sup>15</sup> 13	W. E. line			
19 <sup>15</sup> 14	W. E. line			
19 <sup>15</sup> 15	W. E. line			
19 <sup>15</sup> 16	W. E. line			
19 <sup>15</sup> 17	W. E. line			
19 <sup>15</sup> 18	W. E. line			
19 <sup>15</sup> 19	W. E. line			
19 <sup>15</sup> 20	W. E. line			
19 <sup>15</sup> 21	W. E. line			
19 <sup>15</sup> 22	W. E. line			
19 <sup>15</sup> 23	W. E. line			
19 <sup>15</sup> 24	W. E. line			
19 <sup>15</sup> 25	W. E. line			
19 <sup>15</sup> 26	W. E. line			
19 <sup>15</sup> 27	W. E. line			
19 <sup>15</sup> 28	W. E. line			
19 <sup>15</sup> 29	W. E. line			
19 <sup>15</sup> 30	W. E. line			
19 <sup>15</sup> 31	W. E. line			
19 <sup>15</sup> 32	W. E. line			
19 <sup>15</sup> 33	W. E. line			
19 <sup>15</sup> 34	W. E. line			
19 <sup>15</sup> 35	W. E. line			
19 <sup>15</sup> 36	W. E. line			
19 <sup>15</sup> 37	W. E. line			
19 <sup>15</sup> 38	W. E. line			
19 <sup>15</sup> 39	W. E. line			
19 <sup>15</sup> 40	W. E. line			
19 <sup>15</sup> 41	W. E. line			
19 <sup>15</sup> 42	W. E. line			
19 <sup>15</sup> 43	W. E. line			
19 <sup>15</sup> 44	W. E. line			
19 <sup>15</sup> 45	W. E. line			
19 <sup>15</sup> 46	W. E. line			
19 <sup>15</sup> 47	W. E. line			
19 <sup>15</sup> 48	W. E. line			
19 <sup>15</sup> 49	W. E. line			
19 <sup>15</sup> 50	W. E. line			
19 <sup>15</sup> 51	W. E. line			
19 <sup>15</sup> 52	W. E. line			
19 <sup>15</sup> 53	W. E. line			
19 <sup>15</sup> 54	W. E. line			
19 <sup>15</sup> 55	W. E. line			
19 <sup>15</sup> 56	W. E. line			
19 <sup>15</sup> 57	W. E. line			
19 <sup>15</sup> 58	W. E. line			
19 <sup>15</sup> 59	W. E. line			
19 <sup>15</sup> 60	W. E. line			
19 <sup>15</sup> 61	W. E. line			
19 <sup>15</sup> 62	W. E. line			
19 <sup>15</sup> 63	W. E. line			
19 <sup>15</sup> 64	W. E. line			
19 <sup>15</sup> 65	W. E. line			
19 <sup>15</sup> 66	W. E. line			
19 <sup>15</sup> 67	W. E. line			
19 <sup>15</sup> 68	W. E. line			
19 <sup>15</sup> 69	W. E. line			
19 <sup>15</sup> 70	W. E. line			
19 <sup>15</sup> 71	W. E. line			
19 <sup>15</sup> 72	W. E. line			
19 <sup>15</sup> 73	W. E. line			
19 <sup>15</sup> 74	W. E. line			
19 <sup>15</sup> 75	W. E. line			
19 <sup>15</sup> 76	W. E. line			
19 <sup>15</sup> 77	W. E. line			
19 <sup>15</sup> 78	W. E. line			
19 <sup>15</sup> 79	W. E. line			
19 <sup>15</sup> 80	W. E. line			
19 <sup>15</sup> 81	W. E. line			
19 <sup>15</sup> 82	W. E. line			
19 <sup>15</sup> 83	W. E. line			
19 <sup>15</sup> 84	W. E. line			
19 <sup>15</sup> 85	W. E. line			
19 <sup>15</sup> 86	W. E. line			
19 <sup>15</sup> 87	W. E. line			
19 <sup>15</sup> 88	W. E. line			
19 <sup>15</sup> 89	W. E. line			
19 <sup>15</sup> 90	W. E. line			
19 <sup>15</sup> 91	W. E. line			
19 <sup>15</sup> 92	W. E. line			
19 <sup>15</sup> 93	W. E. line			
19 <sup>15</sup> 94	W. E. line			
19 <sup>15</sup> 95	W. E. line			
19 <sup>15</sup> 96	W. E. line			
19 <sup>15</sup> 97	W. E. line			
19 <sup>15</sup> 98	W. E. line			
19 <sup>15</sup> 99	W. E. line			
19 <sup>15</sup> 100	W. E. line			

*L.W.*

Street

DATE.	NAME.	WATER NO.	STREET NO.	LOCATION.	CORPORATION STOP.		STOP COCK.		LEAD PIPE.		IRON PIPE.	
					No.	Size.	No.	Size.	Size.	Feet.	Size.	Feet.
		88301 <del>50975</del>	32	Retap 3-5-26 W. B. Williams Ave.			2	1/2				R 4075
		6022										1/2 7
		50970		E. S. 250 W. Williams St.			2	1/2				1/2 7
		50972 60220	85	Retap 3-5-26 E. S. 500 W. Williams			2	1/2				R 4075
		50971	79	Retap 3-5-26 E. S. 75 W. Williams			2	1/2				1/2 R 4075
				E. S. 88 W. Williams			1	3/4				1/2 R 4075
		50964 <del>60221</del>	49-51	Retap 3-6-26 E. S. 99 S. Thornton			2	3/4	1/8	5		1/2 104 283 40 R 4066
				ends 2221 1/2 W. Williams Ave								1 1/2 138
		50966	61	Retap 3-6-26 E. S. 250 S. Thornton			2	1/2				1/2 R 40206
		50967	68	Retap 3-5-26 W. S. 125 N. of Williams			2	1/2				1/2 R 40692 40
				Bet Thornton & Williams								1 1/2 43
		50963	32	Retap 3-8-26 W. S. 250 N. Williams			2	1/2				R 406370
		50968	74	Retap 3-5-26 W. S. 100 N. Williams			2	1/2				1/2 40
		50965	50	Retap 3-6-26 " " -150 S. Thornton			2	1/2				1/2 R 40669
		50969	73	Retap 5-6-26 W. S. 100 E. Williams Ave			2	1/2				1/2 40
		50974	93	Retap 3-5-26 E. S. 25 N			1	1/2	1/2	8		1/2 R 4070 R 4074 67

all thro' 6-190

*Michigan Avenue* NOW-PALM AVE.

		60958 <del>59964</del>	36	E. S. 250 S. La Salle			1	3/4	1/2	4		101
		XXXXX		E. S. 250 S. La Salle			1	3/4				1 1/2 212
		60974 <del>59962</del>	84-86	E. S. 100 N. Richmond			2	2				2
		XXXXX		E. S. 100 N. Richmond								1 1/2 330
		60948	8	E. S. 25 S. California			2	5/8	5/8	6		123
		60970	74-76	E. S. 100 S. Richmond Ave			2	5/8	5/8	7		210
		60977		E. S. 100 N. Richmond.			2	1/2	5/8	7		395
		60954	20	E. S. abt. 130 S. La Salle			1	1/2	1/2	7		170
		60968	68-70				2	1/2	1/2			101
		60956	74				2	1/2	1/2			101
		60972	24-26	E. S. 133 N. Couched ave			2	1/2	1/2	7		101
		60952		E. S. 30 N. La Salle			1	1/2	1/2			101
		60973	18	E. S. 525 N. Euclid			1	1/2	1/2	6		101
		60915	58-63	E. S. 235 " do.			3/4	Service				987
		97596		Mendell St			3/4	Service				30903
		5294	1015	W. S. 607 N. Davidson			3/4	Service				36515
		6031		E. S. 75 S. La Salle av.			3/4					37265
		107865		E. S. La Salle av.			3/4					41831
		104403		E. S. 50 S. La Salle			3/4					44370
		110782		W. S. 75 - N. Newcomb			3/4					8507
		110783	1218	W. S. 100 - N - "			3/4					49774
		121087		E. S. 25 S. La Salle			3/4					Sept 19. 29



# Neptune

# Street

DATE	NAME	WATER NO.	STREET NO.	LOCATION	CORPORATION STOP		STOP COCK		LEAD PIPE		IRON PIPE	
					No.	Size.	No.	Size.	Size.	Feet.	Size.	Feet.
Nov. 23 1905	A. E. Martin	56351	20	W. W. Cor Williams Retap 7/9/20	3/4	2 1/2			1/2	133	3063	
Nov. 23 05	J. B. Ledoude	56349		40/s Retap 2/29/32	3/4	2 1/2			1/2	132	8	20
Nov. 28 05	Pipes Main	---	---	16 E. Neptune 185 N. Williams Ave. Retap 7/9/20	3/4	2 1/2			1 1/2	196		
Oct 11 1906	Mr. R. M. Mafes	56350	74	121 N. Williams Retap 7/9/20	3/4	2 1/2			1/2	6	3067	15
Dec 29 1906	Josia Ferragiaro	56347	18	200 N. Williams Retap 7/9/20	3/4	2 1/2			1/2		3067	
Dec 20 1906	Pipes as Main	---	---	1/2 Pipe					1/2	40		
Jan 31 1907	G. Lavagnino	56348	39-47	E. S. abt 205 N. Williams Cor Retap 7/9/20	3/4	2 1/2	1/2	2 1/2	1/2		3064	15
Mar 6 1907	Giuseppe Capone	56344	7	E. S. 500 Retap 7/9/20	3/4	2 1/2	1/2	35			3057	
April 10 1907	Mr. Burns	56346	14	N. D. 1750 Retap 7/9/20	3/4	2 1/2	1/2	5			3061	
Sept 5 1907	G. Dematei	56353	75	E. D. 75 N. Williams Retap 7/9/20	3/4	2 1/2	1/2	40	1/2	40	3064	15
Nov 10 1907	L. Lemartini	56345	9	E. S. 100 Retap 7/9/20	3/4	2 1/2			1/2		3058	
May 19 1908	G. Lavagnino	56352	39-45	E. S. 250 Retap 7/9/20	3/4	2 1/2	1/2	40	1/2	40	3065	15
Dec 15 1908	Mr. Ferragiaro	56354	14	91/s 150 Retap 7/9/20	3/4	2 1/2	1/2	1/2	1/2		3069	
April 13 1909	A. Cedeli	56355	26	N. D. 125 N. Williams Retap 7/9/20	3/4	2 1/2			1/2	8	3066	
June 20 1910	A. M. Le Blanc	56356	101-158	S. W. Thompson Retap 7/9/20	3/4	2 1/2	1/2	40	1/2	4	3070	

## Munich

Feb 7 1906	Pipes Main	---	---	extended - in de 124 S. Brazil					1/2	141	48	
Feb 7 06	May A. Darter	55916	306				2 1/2	1/2	7		47	
Feb 7 06	P. Gessler	55918	312				2 1/2	1/2	7			
Feb 10 06	Pipes as Main	---	---	extended - in de 278' S. Brazil					1/2	156	64	
Feb 10 06	W. F. Smith	55920	328	40/s			2 1/2		1/2	8	52	
Feb 10 06	W. Smith	55917	308	40/s			2 1/2		1/2	8	51	
Feb 10 06	V. Coiman	55919	322	40/s			2 1/2		1/2	8		
Mar 4	W. A. Bunnell	55921	341				2 1/2		1/2	40		
	Pipes as Main	---	---	Back Brazil & Persia					1/2	124		
Nov 19 1906	J. Merrill	55922	340	W. S. 1100 N. Brazil ave			2 1/2		1/2	9	398	
Nov 21 1906	H. Hink	55933	413				2 1/2		1/2	43	212	
Nov 21 1906	Med. Nieder	55935	517				2 1/2		1/2	43	211	
Nov 21 1906	G. Albert	55934	414				2 1/2		1/2	9	114	
Dec 7 1906	Pipes as Main	---	---	bet Russia & Persia ave.					1/2	40		
Dec 7 1906	Mr. Japan	55936	526	113. est. #10 Russian			2 1/2		1/2	7	116	
Feb 10 1907	Pipes Main	---	---	Retap 3/16/27			2 1/2		1/2		30620	
Feb 10 1907	Mr. Curran	55924	407	" 200 Retap 3/16/27	3/4	2 1/2						
Feb 10 1907	Mr. Curran	55931	450	Retap 3/16/27	3/4	2 1/2			1/2	7		
Feb 25 1907	Mr. Curran	55933	325									
Mar 1907	L. Curran	61749					2 1/2					31
	Pipes as Main	---	---	bet Persia & Persia								
	" " "	---	---									
Dec 16 1907	Autna Balian	---	---	E. main S. W. Retap 6-4-26			2 1/2					4657

# Service Pipe Record.

1597

## DIRECTION OF TAP.

20 W		132 S	Avalon
20 N. S. line Brazil		79	
20 E. M. line St.	16 E. W. line	111 W. line	Lisbon
20 E. M. line St.	1 N. S. line Lot	226 N. (L. line) Ave.	Exaltin
20 E. M. line St.	3 N. S. line Lot	399 S. (L. line) Ave.	Exaltin
20 E. M. line St.	5 S. S. line Lot	197 S. (L. line) Ave.	Exaltin
20 E. M. line St.	11 W. S. line Lot	109 S. (L. line) Ave.	Exaltin
20 E. M. line St.	8 N. S. line Lot	141 S. (L. line) Ave.	Exaltin
20 E. M. line St.	13 S. N. line Lot	277 S. (L. line) Ave.	Exaltin
20 E. M. line St.	10 W. S. line Lot	227 S. (L. line) Ave.	Exaltin
20 E. M. line St.	17 N. S. line Lot	234 S. (L. line) Ave.	Exaltin
19 E. M. line St.	2 N. S. line Lot	211 S. (L. line) Ave.	Exaltin
20 E. M. line St.	11 S. N. line Lot	164 S. (L. line) Ave.	Exaltin
20 E. M. line St.	6 N. S. line Lot	115 S. (L. line) Ave.	Exaltin
20 E. M. line St.	12 S. N. line Lot	113 S. (L. line) Ave.	Exaltin
20 E. M. line St.	10 S. N. line Lot	149 S. (L. line) Ave.	Exaltin
20 E. M. line St.	4 S. N. line Lot	206 S. (L. line) Ave.	Exaltin
20 E. M. line St.	6 N. S. line Lot	251 S. (L. line) Ave.	Exaltin
20 E. M. line St.	2 N. S. line Lot	157 S. (L. line) Ave.	Exaltin
20 E. M. line St.	7 N. S. line Lot	257 S. (L. line) Ave.	Exaltin
20 E. M. line St.	3 S. N. line Lot	157 S. (L. line) Ave.	Exaltin
20 E. M. line St.	2 N. S. line Lot	77 S. (L. line) Ave.	Exaltin
20 E. M. line St.	13 S. N. line Lot	111 S. (L. line) Ave.	Exaltin
20 E. M. line St.	10 S. N. line Lot	241 S. (L. line) Ave.	Exaltin
20 E. M. line St.	10 S. N. line Lot	272 S. (L. line) Ave.	Exaltin
20 E. M. line St.	10 S. N. line Lot	137 S. (L. line) Ave.	Exaltin
20 E. M. line St.	10 S. N. line Lot	140 N. Colman	Exaltin
20 E. M. line St.	10 S. N. line Lot	149 S. Persia	Exaltin
20 E. M. line St.	10 S. N. line Lot	155 S. Persia	Exaltin
20 E. M. line St.	3 N. S. line Lot	147 S. Persia	Exaltin
20 E. M. line St.	3 N. S. line Lot	145 S. Persia	Exaltin
20 E. M. line St.	3 N. S. line Lot	221 S. Persia	Exaltin
20 E. M. line St.	14 W. S. line Lot	65 S. Persia	Exaltin
20 E. M. line St.	3 S. N. line Lot	77 W. Persia	Exaltin
20 E. M. line St.	53 S. N. line Lot	111 W. Brazil	Exaltin
20 E. M. line St.	1 N. S. line Lot	96 S. Italy	Exaltin
20 E. M. line St.	1 S. N. line Lot	251 S. (L. line) Ave.	Exaltin

# Lisbon

# Street

12 P 3

DATE.	NAME.	WATER NO.	STREET NO.	LOCATION.	CORPORATION STOP.		STOP COCK.		LEAD PIPE.		IRON PIPE.	
					No.	Size.	No.	Size.	Size.	Feet.	Size.	Feet.
Sept 3 '05	Pipe as Main	1XXXX		Extended into 418 S. Persia							1 1/2	151
	W. H. Moore	50108	130	W. S. 100 S. Persia			2	1/2			1/2	6
	W. H. Moore	50201	682	W. S. 50 S. Persia			3	1/2			1/2	109
Feb 4 1905	Pipe as Main			348 N. of Brazil Ave; or Ends (or) 257 S. of China Ave	1	3/4					1 1/2	230
Feb 15 '05	Wm. B. Pait	50112	158	W. S. 275 S. China Ave			2	1/2	1/2	4		94
Feb 18 '05	Chas. H. Prough	50122	247	E. S. 275 S. of China Ave			1	1/2	1/2	4	1/2	232
Mar 14 '05	J. M. Murphy	50113	166	E. S. 200 N. of China			2	1/2	1/2	6		83
Mar 27 '05	Chas. M. Henry	50129	279	E. S. 100 N. of Brazil			1	1/2	1/2	3	1/2	36
June 19 '05	W. J. Wright	50142	354	bet Brazil & Persia			2	1/2	1/2	8		151
July 17 '05	J. C. Wheeler	50191		S. S. 275 E. Italy			2	1/2			1/2	107
Aug 4 '05	P. McKenna	50205		S. E. Italy			2	1/2			1/2	8
Aug 30 '05	Pipe as Main			end 289 S. Persia							1 1/2	40
Aug 29 '05	E. J. Winslow	50161	439	E. S. 275 S. Persia			2	1/2			1/2	365
Sept 3 '05	Wm. C. Schriener	50138	347		1	1/2	1	1/2	1/2	3	1/2	224
Oct 13 '05	Lizzie S. Crauch	50157	427				2	1/2			1/2	40
Oct 30 '05	A. J. Valentini	50150	405	E. S. 25 S. Persia			1	1/2	1/2	4	1/2	263
Nov 16 '05	Mrs. S. Powers	50159	437	E. S.			1	1/2	1/2	2	1/2	36
Nov 27 '05	E. O'Donnell	50164	417				1	1/2	1/2	4	1/2	99
Dec 5 '05	M. G. Wise	50133	322	W. S. 125 S. Brazil	1	1/2	1	3/4	1/2	8		40
Jan 6 1906	S. S. City	50197	675	E. S. 275 S. Italy			2	1/2	1/2	6	1/2	204
Jan 27 '06	Mrs. F. Dawson	50192	62	W. S. 200 S. Italy			2	1/2	1/2	7		136
Jan 27 '06	J. B. Ogborne	50187	644	W. S. 275 S. of France			2	1/2	1/2	7		151
Feb 5 '06	Mrs. J. J. Roberts	50195	670	W. S. 150 S. of Italy			2	1/2	1/2	6		7
Mar 15 '06	J. N. E. City	50184	615				2	1/2	1/2	7		69
Apr 17 '06	W. S. City	50166	449	E. S. 200 S. of Persia	1	1/2	1	1/2	1/2	3	1/2	40
May 29 '06	Mrs. B. S. City	50200	677	E. S. 75 N. of Italy			1	1/2	1/2	2	1/2	44
June 15 '06	W. S. City	50176		W. S. 300 S. of Russia			2	1/2	1/2	5		40
June 25 '06	J. B. Condroy	50107	39	E. S. 150 S. India	3/4	1/2	2	1/2			1/2	40
June 23 '06	Antonia Agzi	50188	659-63	E. S. 250 S. France			2	1/2			1/2	45
July 7 '06	A. Laceroni	50114	174	W. Side 125 N. China			2	1/2			1 1/2	7
" 14 '06	M. G. Gorman	50155	420	" bet 130 S. Persia			2	1/2			1/2	8
" 26 '06	J. Bradshaw	50154	425	Bet Persia & Russia			2	1/2			1/2	40
Aug 5 '06	R. Paul Dittmer	50177	524	S. S. 275 W. Russia	3/4	1/2	2	1/2			1/2	40
Aug 5 '06	Mrs. A. Smith	50132	45	E. S. 75 S. Persia			2	1/2			1/2	40
Aug 5 '06	Wm. Affolter	50174	388-40	W. S. 200 S. of Russia	3/4	1/2	2	1/2			1/2	39
July 28 '06	W. J. Holworth	50149	388-40	W. S. Bet Persia & Brazil			1	1/2			1/2	7
July 28 '06	Angelo Garbunione	50148	388-40	W. S. 75 ft from Persia			2	1/2			1/2	7
Sept 24 '06	May Whisterson	13879	566	N. E. Ca Lisbon & Brazil			2	1/2			1/2	40
Sept 27 '06	Mrs. E. Walcott	50207	706	Bet Italy & Amazon			2	1/2			1/2	6
Sept 28 '06	A. O. Crouch	50120	242	260 from China			2	1/2			1/2	40

Con' 76-177

DIRECTION OF TAP.

22 E W line St	1 W. Line Lot	155	Apr 19th
24 E W line St	24 W. Line Lot	150	Apr 20th
23 " " " "	15 " " " "	103	S. Mariposa
24 " " " "	<del>22 E. W. line St</del>	<del>27</del>	<del>27</del>
23 E. W. line St	" " " "		
23 E W line St.	55 R. N. " "		
23 E. W. " "	10 R. N. " "	345	
23 E. W. " "	7 R. N. " "	346	
20 " " " "	12 W. S. " "	138	Apr 20th
19 E of 7 1/2 line St	44 R. N. " "	66	
20 " " " "	" " " "	260	
20 " " " "	57 R. N. " "	244	
19 E of 7 1/2 line St	47 R. N. " "	137	
20 " " " "	50 R. N. " "	192	
20 " " " "	5 " " " "	385	
19 E W line St.	33 R. N. " "	143	
19 E W " "	8 R. N. " "	346-5-5	
20 E W " "	14 R. N. " "	367	
20 E W " "	14 R. N. " "	387	
17 E W " "	11 R. N. " "	388	
20 E W " "	17 R. N. " "	37	
	13 R. N. " "	38	
	17 R. N. " "		
	13 R. N. " "		
19 E W line St	" " " "		
20 E W " "	" " " "		
22 <del>17</del> E W line St	13 N S line	123	
19 E of 7 1/2 line St	2 R. N. " "	506	
19 " " " "	6 N-S	123	
19 " " " "	3 R. N. " "		
21 E W line St	12 R. N. " "	393	
19 E W line St	21 R. N. " "	36	
20 E W line St	4 R. N. " "	100	
19 E W line St	2 R. N. " "	38	
18 E W line St	11 R. N. " "	12	
19 E W line St	6 S W line St	107	
17 S W line St	1 E W line St	102	



# Service Pipe Record.

1599

DIRECTION OF TAP.

23 W. E. line Carolina	S. S. N. line Manassas	55 N. S. line Manassas
20 S. No. line Va.	2 W. E. line Va.	96 E. of Manassas
27 E. W. line Potomac	61 N. S. line Manassas	Side of 17th
20 S. No. line Va.	20 S. line Va.	17 S. of Manassas
22 E. W. line Kentucky	38 N. S. line lot	28. N. of Potomac
20 S. N. line st	3 W. E. line lot	82 W. of Mississippi
21 S. N. line st	11 E. W. line lot	1 lot Manassas
23 W. of E. line Vermont	47 S. lot	<del>1 lot Manassas</del>
<del>19 E. st</del>	<del>1 lot</del>	<del>1 lot Manassas</del>
20 S. of line st	5 S. of line st	1 lot Manassas
21 N. S. " Manassas	1 E. of line st	1 lot Manassas
11 N. S. " Manassas	10 N. S. line Carolina	1 lot Manassas
20 E. W. " Florida	19 N. S. line Manassas	17 lot Manassas
23 W. E. Carolina st.	21 N. S. " Manassas	87 S. N. " "
19 S. N. line Manassas	5 S. E. line "	2 E. of line "
20. D. N. " st.	2. W. E. line lot	32. E. of Manassas
19. D. N. line st.		28. E. of Manassas
23 N. E. line st		22. S. of Manassas
4" Smith gate 21 N. S. " Manassas		20. S. of Manassas
20 E. of line st		104 N. S. Manassas
17 S. N. line st	5 N. E. line lot	102 E. of Manassas
17 N. E. line Vermont	31 W. E. " "	4. N. of Manassas
19 S. N. line st	11 E. N. line lot	89 N. of Manassas
20 S. N. " "		101 N. of Manassas
11 N. S. " "		117 N. of Manassas
20 N. " "		37 N. of Potomac
18 N. E. line st	1. S. of line lot	102 N. of Manassas
18 E. of line st	1. S. of line lot	109 N. of Manassas
14 E. of W. line of st	11 S. of line lot	101 N. of Manassas
14 E. of line st	11 S. of line lot	115 N. of Manassas
18 E. of line st	29 N. of line lot	211 N. of Manassas
18 N. S. line st		76 E. of Manassas
11 S. N. Manassas		13 E. of line st
25 S. N. line st	10 S. N. line lot	10 S. of Manassas
17 S. N. Manassas	21 N. of line lot	76 S. of Manassas
6 Smith gate 23 N. S. Manassas		41 E. of Manassas

continued from, 1322

# Mariposa

# Street

DATE.	NAME.	WATER NO.	STREET NO.	LOCATION.	CORPORATION STOP.		STOP COCK.		LEAD PIPE.		IRON PIPE.	
					No.	Size.	No.	Size.	Size.	Feet.	Size.	Feet.
Aug. 10 1905	Pipes Main	-----		ends 216 W Wisconsin	1	3/4			3/4	7	1 1/2	234
Sept. 27 05	J. Vidman	51654	1224-6	N/S 73 E. Missouri	1	1/2	1	3/4	5/8	8		151
Nov. 21 05	G. W. M. Smith	51663		N.E. Hampshire	1	1/2	1	3/4	5/8	13		171
Feb 26 06	A. Cranna	51655	1242-6	S. E. Missouri	1	1/2	1	3/4	5/8	9		135
Aug 15/06	Charles Herrick	51636		S. W. Kentucky.	1	1/2	1	3/4	1/2	6		191
Aug 15/06	Jackson	51653	1218	N.S. 75 W. Texas	1	1/2	1	1/2	1/2	7		111
Aug 24/06	Mrs. W. Williams	51465	1125.	S. S. Bet Texas & Mississippi	1	1/2	1	1/2	1/2	2	1/2	30, 240
Nov 21 1906	Hindgren Hucker Co	90438		J. W. cor Vermont	1	3/4	1	3/4	3/4	2	3/4	40
Car 19 1907	<del>C. S. Smith</del>			<del>E. S. 125 N. Grafton</del>								
Mar 13 1907	E. D. Simms	51651	1200-2	N. H. Essex	1	1/2	1	1/2	1/2	9		1220
May 1 1907	Cloustonson Lumber Co	51637		N.E. Tennessee	1	5/8	1	3/4	3/8	35		2129
May 6 1907	Diaperis & Pantoleon	5166	1749	S. E. De Haro	1	3/4					3/4-8	2222
May 7 1907	Byrme & Collins	51671		S.S. 50 W. Florida	1	1/2	1	1/2	1/2	7		1874
May 24 1907	Vingenzo Calagno	51660	1700.	S.S. 25 W. Carolina	1	1/2	1	1/2	1/2	47		2457
June 30 1907	Frank. Negretto	51649	1143	S. E. Texas	1	1/2	1	3/4	1/2	38		2983
Sept 8 1907	James D. Grant	51656		N.W. Missouri	1	1/2	1	3/4	1/2	36		4331
Sept 19 1907	John Clark	51647		N.D. 25. E. Texas	1	1/2	1	3/4	1/2	36		4598
April 24/0	Cehn Leo	51672	Mariposa	Foot of Mariposa	1	1/2	1	3/4	1/2	1	3/4-24	6438
July 26/1910	So. Sac Co	51673		W. Minnesota	4	3/4						R 7309
Mar 9 1911	J. J. Carroll	51674	2619	Tap on Main, Bryant St					3/4	Service		7811
Nov. 29	O. Weber	51675		N.E. Utah	3/4				3/4			9928
Feb. 2 1912	Stirling Investment Co	51676	2020	22 W Vermont					3/4			10497
Mar 2 1912	Mrs. Ida M. Cattison	51644	1316-22	N/S 60 W. Missouri					3/4			10650
Jan 16 1912	Mr. Pitt	51610		N. W. Kansas					3/4			91630
Jan 16 1912	Mrs. O. Williams	64025	1125 B	DISBU OR					3/4			4581
Aug 24/12	Patrick, Keane	96767		N/S 100 W. Texas					3/4			38412
April 12 1908	Ermy M. Stearns	48616	122	E. S. 125. N. Grafton	1	1/2	1	1/2	1/2	2	3/8	11071
Feb 2 1909	B. Coleman	48636	200	N S 169. S Ocean Ave.					2	1/2	1/2	1700
Jan 21 1909	The M. Carthy Co	48637		E/S 350 S Hallway Ave	1	1/2	2	1/2	1/2	38		1625
Aug 1 09	C. W. Smith	48639	232	E. S. 125 W. Grafton	1	1/2	1	1/2	1/2			4461
Jan 22 1911	Joe D. Smith	51625	300	N/S 50 S Grafton					3/4	Service		1146
Jan 18/25	Standard Oil Co	98207		Mariposa St					3/4	Service		31537
Oct 30/23	Montague Pipe Works	2863		1/2 bet 3rd & Tennessee					3/4			346
Dec 21/23	The Best Food Co	2765		E. S. 3rd St.					3/4			25300
Jan 1/25	Vangel Phordos	102507	2024	Mariposa S/S Florida	3							42628
Oct 22 25	Sudder Hartman Lumber Co	105212	40910	N/S 132 S 1st St	6							44910



*Lincoln Avenue*

Street

DATE	NAME	WATER NO.	STREET NO.	LOCATION	CORPORATION STOP		STOP COCK		LEAD PIPE		IRON PIPE	
					No.	Size	No.	Size	Size	Feet	Size	Feet
Sept 15 1905	Pippas Main	---	---	see also Clement St. ends 19' S Clement							1 1/2	2 1/2
Oct 2 1905	Park Side Realty Co.	56757		E/s 110' S of "H"	1	1/2	1	3/4	5/8	7		201
Nov 3 05	M. Pryn	56770	1269	40' S 50' E of "D"	1	1/2	1	3/4	5/8	37		209
Nov 20 05		56791		S.W. "I"			1	1 1/2				6
Nov 27 05	Crichton & Harlow	56790	246-15	E/s Retap 6/25/25	3/4	3/4	1	1 1/2	3/4		3/38	6
Dec 1 05	E.L. Hayes (Plumber)	56726		S.E. Clement	1	1/2	1	3/4	1/2	7		244
Nov 23 1905		---	Goose Neck	Cor "D"							2"	22
Nov 23 05		---	extended	Cor "D"			1	1 1/2			1 1/2	7
Sept 16 05	J.N. Poutanen	56731	328	E/s 150' S. Clement			2	1/2	1/2	7		162
April 6 06	Thos G. Neal	56769	1270	E/s 150' N "G" St.	1	1/2	1	3/4	5/8	8		109
April 13 06	Cox Brothers	56778		W/s 50' S "G"	2	1/2	2	3/4	5/8	40		296
July 31 06	Minnie Siegel	56777	1307	S.W. "J" st	1	1/2		1/2	1/2	2	1/2	36
July 31 06	W.T. Craig	56780	1321	Box "D" & "J" sts.	1	1/2		1/2	1/2	2	1/2	295
July 24 06	Mrs C. Wilson			N.S. 75 W. "L"	2	1/2		1/2	1/2	2	1/2	240
Aug 15 06	Nesta Koskinen	See page 1579		S.S. 250 E. "L"	2	1/2		1/2	1/2	2	1/2	75
Aug 27 06	Mrs M.J. Dickey	56734	351	E/S Ret Clement & M Lobos	2	1/2		1/2	1/2	2	1/2	36
Aug 24 06	U.C. Leidee	56766	1253	W.S. 275 N. "J" st	1	1/2	1	1/2	1/2	3	1/2	35
Sept 23 06	Margaret A. Stanton	56779	1319	W.S. 100 S. "J" st.			2	1/2	1/2	38		234
Oct 11	Mrs M W Smith	56761	1233	" 175 changed June 1/08	1	1/2	1	3/4	1/2	2	1/2	35
Oct 12	W. Elliott	56752		E.S. 200 S of A	1	1/2	1	3/4	5/8	49	3/4	73
Nov 11	Mrs A Meindorffer	56763	1235	W. S. " " " "	1	1/2	1	1/2	1/2	2	1/2	36
Nov 12	G.W. Hawkins	56792		M.E. Trocodero Lane	1	3/8	1	3/4	5/8	4	3/4	37
Nov 19	A. Mitchell	56724	266	E.S. 175 N. Clement	1	3/4		1/2	1/2	33		119
Dec 22	W. J. Jones	56720	213	N.E. 1250 Calif	2	1/2		1/2	1/2	12		326
Dec 31	W. J. Jones	56760	1231	" 1500 S of " "	1/2			1/2	1/2	3	1/2	79
Jan 20 1907	W. J. Jones	56793		W. S. 100 S of " "	1	1/2		1/2	1/2	2	1/2	35
Mar 2 1907	W. J. Jones	56718	221	N.E. 1250 Calif	2	1/2		1/2	1/2	7		125
Mar 22 1907	W. J. Jones	56735	354	E.S. 250 N. "J" st	2	1/2		1/2	1/2	7		133
Apr 1 1907	W. J. Jones	56786	1375	E.S. 100 N of "J"			2	5/8	5/8	7		150
Mar 30 1907	W. J. Jones	56712	133	N.E. 1250 Calif	1	1/2		1/2	1/2	3 1/2	35	150
Apr 2 1907	W. J. Jones	56744	-30				2	1/2	1/2	7		109
Apr 5 1907	W. J. Jones	56782	137	N.E. 1250 Calif	1	1/2		1/2	1/2	3 1/2	35	150
Apr 8 1907	W. J. Jones	56781	137	E. Lake Retap 10/25/11	3/4	3/4	1	1 1/2	1/2	11		157
Apr 10 1907	W. J. Jones	56707	137	E.S. 175 N. Clement	1	1/2		1/2	1/2	3	1/2	35
Apr 13 1907	W. J. Jones	56782	137	N.E. 1250 Calif			2	1/2	1/2	7		133
June 4 1907	A. Gray	56722	200	W.S. 200 S Calif	1	1/2	1	1/2	1/2	11		2689
June 2 1907	Sara Thomas	56722	200	E.S. 250 N Fulton	1	1/2	1	1/2	1/2	2	1/2	2661



155<sup>th</sup>

19<sup>th</sup> Ave

Street

DATE	NAME	WATER NO.	STREET NO.	LOCATION	CORPORATION STOP		STOP COCK		LEAD PIPE		IRON PIPE	
					No.	Size.	No.	Size.	Size.	Feet	Size.	Feet
June 8 1907	F. H. Schmalung	56740	370	Pt. Lobos & Clement			2	1/2	1/2	8		
June 16 1907	Mrs H. A. Bradley	56751	512	W. S. 125 S. of A.	1	1/2	1	3/4	1/2	5		2814
June 27 1907	Bessie Collins	56774	1287	W. D. 75 N of J	1	1/2	1	1/2	1/2	38		2890
July 6 1907	W. C. Hammerton	56783	1335	225. P. of J.			2	1/2	1/2	38		3101
July 14 1907	Oscar Thunberg	56730	323	W. D. 100 S. Clement.	1	1/2	1	3/4	1/2	38		3308
July 13 1907	T. S. Allen	56748	434	bet Pt Lobos + "A"			2	1/2	1/2	9		3444
Aug 6 1907	D. Hedrick	56749	437-39		1	1/2	1	1/2	1/2	4	1/2	3432
Aug 16 1907	J. F. Plats	56747	431		1	1/2	1	1/2	1/2	4	3/4	3844
Aug 16 1907	P. Melile	56743	419		1	1/2	1	3/4	1/2	4	3/4	3970
Sept 6 1907	Louis Bernstein	56784	1341	W. D. 296. P. of J	1	1/2	1	3/4	1/2	4	1/2	3983
Sept 7 1907	M. C. Berggren	56732	350	E. D. 300. N. Pt Lobos			2	1/2	1/2	8	3/4	4376
Nov 18 1907	A. N. Johnson	56746	432	bet Pt Lobos + "D"			2	1/2	1/2	8		4388
Dec 3 1907	Parkside Transit Co.	56794		N. S. bet W & W Sts.	1	5/8	1	3/4	5/8	10		5760
Dec 18 1907	Gov. Wagner	56745	417-31				2	1/2	1/2	4	3/4	5783
Feb 7 1908	S. T. Rogers	56723	268	bet Calif. & Clement			2	1/2	1/2	35	1/2	6155
Mar 7 1908	Nick Lionoux	56775	1289	N. S. 50 N of "G"	1	1/2	1	3/4	1/2	38		316
April 15 1908	A. Kern	56785	1355	J. Ave J	1	1/2	1	3/4	1/2	38		646
May 12 1908	S. Sonberg	56725	282-4	E. S. 75 N. of Clement	1	1/2	1	1/2	1/2	35		1081
June 4 1908	Geo Spreen	56811		W. S. bet "A" + B.	1	1/2	1	1/2	1/2	6	1/2	1473
June 8 1908	Reyo Chaves	56827		N. E. "H. Page 1569.								1758
June 11 1908	E. King	56750	527	(cut off 61478) E. S. 200. S. of "A"	1	1/2	1	1/2	1/2	4	3/4	1836
June 11 1908	E. Blochur	56733	352				2	1/2	1/2	7		1806
July 20 1908	O. A. Painter	56765	1239	W. S. - 225 S. of "A"								
July 30 1908	J. Tromb	56787	1408	E. S. 100 S. of J			2	5/8	5/8	5		2412
Aug 27 1908	W. H. Keshes	56728	317-19	W. S. 100 S. Clement	3/4	1/2	1	1/2	1/2	38		2731
Oct 3 1908	Geo H. Delphino	56795	250	E. S. about 275 N. of "I"	1	1/2	1	1/2	1/2	9		3078
Oct 7 1908	J. A. Smith			W. S. 200 N. of "H"			2	1/2	1/2	8		3070
Oct 26 1908	A. Dunlop	56706		W. S. 125 N. of Bullock St.			2	1/2	1/2	9		3263
Jan 28 1909	M. J. Giochi	56705	55	W. S. 220 N. K. (Sunset)			2	1/2	1/2	7		1670
Feb 27 1909	Mrs W. Ansell			E. S. 150 N. Label			1	5/8	5/8	46		1405
Mar 1 1909	W. S. 19th Ave and "D"				1	3/4	1	3/4	3/4	8		1614
Apr 1 1909	W. S. 150 S. Clement											
Apr 1 1909	W. S. 125 S. of "C"											
May 21 1909	W. S. 125 S. of "C"											
July 27 1909	W. S. 125 S. of "C"				1	5/8	1	5/8			1/2	2632
Aug 9 1909	W. S. 125 S. of "C"				1	1/2	1	1/2	1/2	1	3/4	3073
Sept 27 1909	W. S. 125 S. of "C"				1	1/2	1	3/4	1/2	1	3/4	3446
Oct 29 1909	W. S. 125 S. of "C"						2	1/2				3633
Feb 18 1910	W. S. 125 S. of "C"				1	1/2			1/2	1	1/2	38338
Apr 26 1910	W. S. 125 S. of "C"				1	1/2			1			39394
					1	1/2	1	1/2	1/2	2	3/4	45741









ORDER  
BY THIS NUMBER  
25477  
NEAL, STRATFORD  
& NEER  
STATIONERS  
AND PRINTERS  
SAN FRANCISCO, CAL.

